



DISTRICT DISASTER MANAGEMENT PLAN DARJEELING 2020-21



Government of West Bengal
Office of District Magistrate, Darjeeling
Department Of Disaster Management
Tel/Fax No. : 0354-2255749
Email id.: ocdmdarj@gmail.com



FOREWORD

The district of Darjeeling located at the northern most edge of West Bengal, bound by the international territories represents one of the most distinct topography. Against the majestic backdrop of Kanchenjunga, it extends from lofty Himalayas in the north to the foothills in its south with serpentine rivers cascading throughout the district.

The district with complex geological set up is often at the wrath of natural calamities, aggravated more by the interference of humans. The district having multi hazard profile, falls under the seismic zone IV of the earthquake vulnerability mapping, the hills are prone to landslides of the different magnitude whereas Siliguri subdivision is vulnerable to flooding. Other than these, often the district is hit by cyclonic catastrophe, infrastructural collapse and fire accidents. Population of Siliguri and Suburbs, comprising chicken neck of India has been expanding rapidly. Overcrowding and fire hazards are becoming increasingly common. Even Darjeeling and Kurseong Towns are becoming increasingly overcrowded due to migration.

District being under the multi hazardous profile incurring huge loss every year, has become a cause of concern. As per the Disaster Management Act 2005, each District Disaster Management Authority headed by the District Magistrate becoming the nodal authority is entrusted with the responsibility of preparing a precise plan for management of Disasters each year.

The DDMP 2020-21 of Darjeeling has been prepared and updated with a holistic and flexible approach, including the incorporation of the preventive measures for COVID-19 pandemic covering all blocks and subdivisions, hazard specific operating procedures, upgrading of equipment, trainings, resources and community participation in all the relevant exercises conducted as such. Managing catastrophic event is an immense challenge which necessitates the involvement of all sectors, stakeholders, community and individual from all the diverse fields, whereby all come together and take up not only reactive but sensible proactive responsibilities as well.

The District Magistrate
Darjeeling

INDEX NOS.	CONTENTS	PAGE NOS.
	Emergency Control Numbers	
1.	CHAPTER I - INTRODUCTION	1-4
1.1	AIMS AND OBJECTIVES	1
1.2	AUTHORITY FOR DDMP	1
1.3	EVOLUTION OF DDMP	2
1.4	STAKEHOLDERS AND THEIR RESPONSIBILITIES	3
1.5	HOW TO USE DDMP	3
1.6	APPROVAL MECHANISM OF DDMP	4
1.7	REVIEW AND UPDATEN OD D.D.M.P	4
2.	CHAPTER II - DISTRICT HAZARD RISK VULNERABILITY AND CAPACITY ASSESSMENT (HRVCA)	5-27
2.1	DISTRICT PROFILE (GEOGRAPHICAL, ADMINISTRATIVE AND DEMOGRAPHIC)	5
a	District Landuse/Landcover Map	7
b	District Geological Map	8
c	District Administrative Map	9
d	District Mp of Transpot Lines	10
e	District Map of Settlements	11
2.2	HAZARD PROFILE	12
2.3 (i)	AREAS AFFECTED BY CALAMITY (2019)	13-15
	Monsoon Calamity Assessment Report (2019)	16
2.3 (ii)	AREAS AFFECTED BY CALAMITY (2018)	17-21
2.4	INVENTORY OF PAST DISASTERS	20-23
2.5	HVRCA ACROSS THE FOUR SUBDIVISIONS	26-27
3.	CHAPTER III - INSTITUTIONAL ARRANGEMENTS FOR DISASTER MANAGEMENT	28-32
3.1	ORGANIZATIONAL STRUCTURE OF DISTRICT DISASTER MANAGEMENT AUTHORITY	28
3.2	FUNCTIONAL FLOW AND HIERARCHICAL STRUCTURE OF AUTHORITIES AND COMMITTEES	29
3.3	POWERS AND FUNCTIONS OF DDMA	29-31
3.4	STRENGTHENING DDMA	32
4.	CHAPTER IV - PREVENTIVE MITIGATION MEASURES	33-34
4.1	PREVENTIVE MEASURES ADOPTED AT EACH BLOCK	33
4.2	DISTRICT LEVEL MITIGATION PROJECTS UNDER NATIONAL LEVEL	34
4.3	PREVENTIVE GUIDELINES OF N.D.M.A FOR HEALTH EMERGENCIES – COVID-19 PANDEMIC	34
5.	CHAPTER V - DISTRICT PREPAREDNESS MEASURES	35-64
5.1	STAKEHOLDERS IDENTIFIED IN DISASTER RESPONSE	35
5.2	TEAM FORMATION	36
5.3	DISTRICT INCIDENT RESPONSE SYSTEM (IRS)	36-37
5.4	PROTOCOL FOR AVAILING RESOURCES/SERVICES FROM OTHER AGENCIES	37
5.5	CHECKLIST OF EQUIPMENT IN STORES	38
5.5 (i)	Modern Equipment Loaded in CRVs stationed at District Headquarter	39
5.6	PROPOSAL FOR S.A.R TO BE REROCESSED	39-40
5.7	WARNING MECHANISM	41
5.8	KNOWLEDGEMENT MANAGEMENT	41
5.9	PREPARATION OF EMERGENCY MANAGEMENT KIT	41
5.10	IDENTIFIED STRUCTURES TO BE USED AS SHELTER POINTS	42
5.11	BLOCKWISE SITES TO SERVE AS HELIPADS	43
5.12	CONTACT LIST OF LINE DEPARTMENTS (Annexure)	43

5.13	BLOCK WISE NODAL CONTACT PERSONS (Annexure)	44
5.14	FORMATION OF COMMITTEES	44
5.15	STOCK POSITION OF RELIEF MATERIALS AND EQUIPMENT	44
5.16	TRANSPORTATION ARRANGEMENTS	45
5.17	EOC/CONTROL ROOMS/COMMUNICATION ARRANGEMENT	45
5.18	IRT/QRT/CDV	45
5.19	STOCK OF MEDICAL KIT	45
5.20	CROWD MANAGEMENT PLAN	47
5.21	DISTRICT NON MOBILE NETWORK PLAN	48
5.22	PREVENTIVE MITIGATION PLAN FOR BIOLOGICAL DISASTER (COVID-19)	49-64
6.	CHAPTER VI - CAPACITY BUILDING AND TRAINING MEASURES	65-66
6.1	OBJECTIVES OF TRAINING	65
6.2	CAPACITY BUILDING PLAN	65
6.3	SCOPE OF CAPACITY BUILDING AND TRAINING MEASURES	66
6.4	DISTRICT MOCK DRILL EXERCISE CHART	66
7.	CHAPTER VII - RESPONSE AND RELIEF MEASURES	68-69
7.1	MAJOR ASPECTS OF DISASTER RESPONSE	67
7.2	RESPONSIBILITY MATRIX FOR EMERGENCY RESPONSE FOR DISASTERS WHERE EARLY WARNING IS AVAILABLE	67-68
7.3	RESPONSIBILITY MATRIX FOR EMERGENCY RESPONSE FOR DISASTERS WHERE EARLY WARNING IS NOT AVAILABLE	69
8.	CHAPTER VIII - RECOVERY, RECONSTRUCTION AND REHABILITATION MEASURES	70-73
8.1	GENERAL POLICY GUIDELINES	70
8.2	RELIEF AND RECOVERY COORDINATION	70
8.3	DETAILED DAMAGE AND LOSS ASSESSMENT	72
8.4	RESTORATION (INFRASTRUCTURE, SERVICES AND LIVELIHOODS)	71-72
8.5	RECONSTRUCTION/REPAIR	73
8.6	REHABILITATION/RESETTLEMENT	73
8.7	DISASTER RESILIENCE INSURANCE	73
9.	CHAPTER IX - FINANCIAL RESOURCES FOR IMPLEMENTATION OF DDMP	74-75
9.1	DISTRICT DISASTER RESPONSE AND MITIGATION FUND	74
9.2	DISASTER RISK INSURANCE/TRANSFER	74
9.3	FINANCIAL AID	75
9.4	EMERGENCY PROCUREMENT, ACCOUNTING AND COMPENSATION	75
10.	CHAPTER X - PROCEDURE, METHODOLOGY FOR MONITORING, EVALUATION, UPDATION AND MAINTENANCE OF DDMP	76
10.1	ANNUAL UPDATE AND REVIEW OF DDMP	
10.2	MONITORING AND EVALUATION OF DDMP	
10.3	POST DISASTER EVALUATION MECHANISM OF DDMP	
10.4	SCHEDULE FOR UPDATING DDMP	
10.5	UPLOADING THE DDMP	
10.6	MOCK DRILLS	
11.	CHAPTER XI - STANDARD OPERATING PROCEDURES (SOPS)	77-87
11.1	EARTHQUAKE/BUILDING COLLAPSE	77-81
11.2	MONSOON SPECIFIC HAZARDS	81-83
11.2.1	FLOOD	83-85
11.2.2	LANDSLIDE	86-87

ANNEXURE I		PAGE NOS.
1.	DARJEELING PULBAZAAR BLOCK	88-97
1.1	CONTACT DETAILS	
1.2	EARLY WARNING SYSTEM (SMS ALERT)	
1.3	IDENTIFIED TEMPORARY LIST OF HELIPADS	
1.4	GP WISE SHELTER POINTS AT BIJANBARI	
1.5	LIST OF NODAL CONTACT PERSONS FROM EACH VULNERABLE POINTS	
1.6	PLANNED RELIEF MATERIALS	
2.	JOREBUNGLOW SUKHIA POKHARI BLOCK	97-100
2.1	CONTACT DETAILS	
2.2	SEARCH AND RESCUE RESOURCE INVENTORY	
2.3	IDENTIFIED HELIPAD GROUND	
2.4	VULNERABLE AREAS AND SHELTER POINTS	
2.5	CONTACT NUMBERS FOR SHELTER POINTS	
3.	RANGLI RANGLIOT	101-107
3.1	CONTACT DETAILS	
3.2	LIST OF IDENTIFIED HELIPADS	
3.3	CONTACT NUMBERS FROM EACH GRAM PANCHAYAT LEVEL	
3.4	LIST OF VULNERABLE AREAS AND THE SHELTER POINTS	
3.5	RESOURCE INVENTORY	
3.6	STORAGE FACILITIES WITH CAPACITY	
3.7	BLOCK DISASTER MANAGEMENT COMMITTEE	
3.8	IDENTIFICATION OF CYCLONE/FLOOD SHELTERS(SINGLE/DOUBLE STORIED) WITH CAPACITY	
3.9	EQUIPMENTS	
4.	KURSEONG MUNICIPALITY & BLOCK	107-111
4.1	CONTACT DETAILS OF KURSEONG BLOCK	
4.2	CONTACT DETAILS OF KURSEONG MUNICIPALITY	
4.3	LIST OF ASSIGNED STAFF FOR IDENTIFIED VULNERABLE AREAS OF KURSEONG MUNICIPALITY AND NAME OF SHELTER POINTS	
4.4	G.P WISE VULNERABLE AREAS, SHELTER POINTS AND THE CONTACT PERSONS FOR EACH	
4.5	TEMPORARY SHELTERS, THEIR CAPACITY AND THEIR ALTERNATE ROUTES	
4.6	STOCK OF MEDICINES UNDER KURSEONG SDH	
4.7	LIST OF MEDICINES UNDER SUKNA BPHC	
5.	MIRIK MUNICIPALITY & BLOCK	111-113
5.1	CONTACT DETAILS OF MIRIK BLOCK	

5.2	CONTACT DETIALS OF MIRIK MUNICIPALITY	
5.3	IDENTIFICATION OF G.P WISE SHELTER POINTS	
5.4	VULNERABLE AREAS UNDER BLOCK	
5.5	SKILLED PROFESSIONAL MANPOWER FOR EMERGENCIES	
5.6	ALTERNATE ROUTE STRUCTURE	
6.	MATIGARA	114-119
6.1	CONTACT DETAILS UNDER MATIGARA BLOCK	
6.2	LIST OF IDENTIFIED HELIPADS	
6.3	IDENTIFICATION OF VULNERABLE POINTS AND THE NEAREST AID CENTERS FOR FLOOD	
6.4	IDENTIFICATION OF VULNERABLE POINTS AND THE NEAREST AID CENTERS FOR EARTHQUAKE	
6.5	IDENTIFICATION OF VULNERABLE POINTS AND THE NEAREST AID CENTERS FOR FIRE ACCIDENTS	
6.6	LISTED EMERGENCY TRANSPORT VEHICLES AND AMBULANCES	
6.7	LISTED SEARCH AND RESCUE EQUIPMENTS	
6.8	PROVISION OF BLOOD FOR THE PROMPT CALAMITY	
7.	PHANSIDEWA	119-125
7.1	CONTACT DETAILS UNDER PHANSIDEWA BLOCK	
7.2	IDENTIFIED HELIPADS	
7.3	IDENTIFICETION OF FLOOD AFFECTED VILLAGES G.P WISE	
7.4	G.P WISE RESCUE SHELTERS	
7.5	EVACUATION PLAN WITH ROUTE CHART	
7.6	G.P WISE ENLISTED CONTACTS	
8.	KHARIBARI	125-130
8.1	CONTACT DETAILS OF KHARIBARI BLOCK	
8.2	FLOOD VULNERABLE AREAS AND RESCUE SHELTERS	
8.3	RAIL ACCIDENTS VULNERABLE AREAS AND THE NEAREST HOSPITALS	
8.4	EARTHQUAKE VULNERABLE VILLAGES AND THE NEAREST HOSPITALS	
8.5	NEAREST FIRE STATION AND THE VULNERABLE AREAS	
8.6	IDENTIFIED PLACES FOR SETTING UOP OF GRUEL KITCHEN (DROUGHT)	
8.7	VILLAGE WISE CONTACT PERSON	
8.8	KHORIBARI BLOCK CRISIS MANAGEMENT TEAM	
8.9	GRAM PANCHAYAT WISE RESCUE SHELTERS	
9.	NAXALBARI	131-134
9.1	CONTACT DETAILS UNDER NAXALBARI BLOCK	
9.2	VULNERABLE POINTS	

9.3	TEMPORARY RESCUE SHELTER	
9.4	G.P WISE NODAL RESOURCE PERSONS AND Q.R.T	
10	DARJEELING MUNICIPALITY	135-137
10.1	CONTACT NUMBERS	
10.2	LISTED EQUIPMENTS	
11	SILIGURI MUNICIPAL CORPORATION	138
11.1	CONTACT DETAILS	

ANNEXURE II		138-202
12.	DEPARTMENT OF POLICE/BSF/ARMY	
12.1	DISTRICT INTELLEGENGE BRANCH	138
12.2	CONTROLL ROOM, DIB	138
12.3	OFFICIALS OF THE DARJEELING DISTRICT POLICE	139
12.4	FLOOD RELIEF RESPONSIBILITY HQ	140
12.5	BSF OFFCERS	140
13	FOOD & SUPPLIES DEPARTMENT	140
14	DATABASE OF IMPORTANT CONTACTS, G.T.A	141
15	IDENTIFIED SHELTER POINTS, G.T.A	
15.1	IDENTIFIED SHELTER POINTS (SCHOOL) IN BIJANBARI BLOCK	141
15.2	IDENTIFIED SHELTER POINTS (SCHOOL) IN SUKHIA BLOCK	142
15.3	IDENTIFIED SHELTER POINTS (SCHOOL) IN RANGLI RANGLIOT BLOCK	142
15.4	IDENTIFIED SHELTER POINTS (SCHOOL) IN KURSEONG MUNICIPALITY & BLOCK	143
15.5	IDENTIFIED SHELTER POINTS (SCHOOL) IN MIRIK BLOCK & MUNICIPALITY	143
15.6	IDENTIFIED SHELTER POINTS (SCHOOL) IN DARJEELING MUNICIPALITY	143
15.7	LIST OF PRIMARY SCHOOLS WHICH CAN BE USED AS SHELTER DURING A DISASTER, DARJEELING SADAR CIRCLE	144
15.8	LIST OF PRIMARY SCHOOLS WHICH CAN BE USED AS SHELTER DURING A DISASTER , SONADA	145
16.	INCIDENT RESPONSE TEAM FLOW CHART	146
17.	ARMY REQUISITION FORM	147-149
18.	TLDP- DAM BREACH DISASTER MANAGEMENT PLAN	150-153
19.	LIST OF HERITAGE BUILDINGS/SITES IN DARJEELING DISTRICT	153
20.	AIRPORT CALAMITY MANAGEMENT PLAN, BAGDOGRA	154-157
21.	LIST OF IDENTIFIED HUMAN MESSENGERS FOR DISTRICT'S NON MOBILE NETWORK PLAN	158-183
22.	FOREIGN CITIZEN SERVICES DURING EMERGENCIES	183
23.	SEARCH & RESCUE OPERATION EQUIPMENT WITH FIRE & EMERGENCY SERVICES	184
24.	DETAIL LIST OF SHELTER POINTS FOR COVID MANAGEMENT	184-197
	GALLERY	198-202

DISASTER MANAGEMENT EMERGENCY NUMBERS

1.	District Relief Control Room	0354-2255749 /9593259218/9718003973
2.	Sadar Sub division Control Room	0354-2254298/9593259218
3.	Darjeeling Pulbazaar	8250716284/9635855811
4.	Sukhia Pokhari	9749089333
5.	Rangli Rangliot	0354 2262236/2262282 7001099831
6.	Kurseong Subdivision	03542344448/7076626070
7.	Kurseong Block	0354 2346444 / 7866831050
8.	Mirik Subdivision	9734109404
9.	Mirik Block	7797378658 / 7583995636 / 86702-43347
10.	Siliguri	0353-2510166/ 70015-09924
11.	Matigara	0353-2960820/9002147027
12.	Phasidewa	0353-2587342 7001896314
13.	Khoribari	9434809314
14.	Naxalbari	0353-2488403

DEPARTMENT WISE NODAL CONTACT NUMBERS

1.	District Police Control Room	0354-2252057/0354-2254400 (9083270435)
2.	NDRF, Siliguri	9474050774 / 9474061104
3.	123 Mountain Brigade, Jalpahar Darjeeling	0354-2254498
4.	Air force station , Bagora	0354 –2336002 Ext. 7202
5.	Air force station , Bagdogra	0353- 2698100 Ext. 7640
6.	BSF, Kadamtala, North Bengal	0353-2580161 / 2580162
7.	SSB, Ranidanga	0353 -2970030
8.	Department of Agriculture	0354 2254389
9.	Department of Animal Resource and Development	0354 2253149
10.	Fire Service, Darjeeling Sadar,	0354-2259333
11.	Fire Service, Kurseong,	0354-2344411
12.	Fire Service, Siliguri	0353-2502222
13.	Department of Food and Supplies (DC & FS)	9007019540
14.	Department of Forest	0354 2252159
15.	Department of Disaster Management , G.T.A	0354-2254918
16.	Department of Health (CMOH)	0354 - 2254607
17.	Irrigation Department, G.T.A	0354 2252190 / 0353 2431842
18.	Department of Information and Communication	0354 2254060
19.	Department of Land Reform	0354-2254265
20.	Department of Transportation (RTO)	0354-2254306
21.	P.H.E Darjeeling	0354- 2258231
22.	PWD Roads, Darjeeling	0354-2571207 / 0354 2252850
23.	Divisional Manager, WBSEDCL	7449301200/ 03542254900

DISTRICT DISASTER MANAGEMENT PLAN (D.D.M.P), DARJEELING

Chapter I

INTRODUCTION

As per the Disaster Management Act 2005, Section 2(d) „Disaster“ means a catastrophe, mishap, calamity or grave occurrence in any area, arising from natural or manmade causes, or by accident or negligence which results in substantial loss of life or human suffering or damage to and destruction of property, or damage to, or degradation of environment and is of such a nature or magnitude as to be beyond the coping capacity of the community of the affected area.

Section 2 (e) defines „Disaster Management“ as a continuous and integrated process of planning, organizing, coordinating and implementing measures which are necessary or expedient for

- (i) Prevention of danger or threat of any disaster;
- (ii) Mitigation or reduction of risk of any disaster or its severity or consequences;
- (iii) Capacity building;
- (iv) Prompt response to any threatening disaster situation or disaster;
- (v) Assessing the severity of magnitude/effects of any disaster;
- (vi) Evacuation, rescue and relief.

1.1 Aims and Objectives

- Manage disasters in a planned and effective manner in the district.
- Minimize the loss of life and property from disasters to the extent of its full recovery.
- Stringent the roles of all the stakeholders in managing disasters.
- Strengthen the district's mechanism of managing disasters.

1.2 Authority for DDMP: DM Act 2005

The effective management of disasters would necessitate the formulation of a concrete specific District Disaster Management Plan under section 31 of DM Act 2005 which shall be prepared by the District Authority, after consultation with the local authorities and having regard to the National and State Plan, to be approved by the State Authority. The Plan shall include –

- (i) The areas in the district vulnerable to different forms of disasters;
- (ii) The measures to be taken, for prevention and mitigation of disaster, by the departments of the Government at the district level and local authorities in the district;
- (iii) The capacity building and preparedness measures required to be taken by the Departments of the Government at the district level and the local authorities in the district to respond to any threatening disaster situation or disaster;
- (iv) The response plans and procedures, in the event of a disaster, providing –
 - (a) Allocation of responsibilities to the departments of the Government at the district level and the local authorities in the district
 - (b) The measures to be taken, for prevention and mitigation of disaster, by the Departments of the Government at the district level and the local authorities in the district to respond to any threatening disaster situation;
 - (c) The response plans and procedures, in the event of a disaster, providing for –
 - (i) Allocation of responsibilities to the departments of the Government at the district level and the local authorities in the district ;
 - (ii) Prompt response to disaster and relief thereof;
 - (iii) Establishment of communication links; and
 - (iv) The dissemination of information to the public;

1.3 Evolution of DDMP: Each district has to prepare a concrete Disaster Management plan which needs to be very prompt and effective. Darjeeling district's disaster management department being established in the year 2006 following the DM Act 2005 the plan is gradually evolving in accordance to the guidelines of NDMA.

1.4 Stakeholders and their responsibilities:

The main stakeholders would include communities, local government, regional institutions, NGOs, medical centres, district authorities, police and line departments. The identified stakeholders with their responsibilities in Darjeeling district are:

Management	Disaster Management Dept.’ (D.M Office), Disaster Management Department (G.T.A)
Law and order	Police Administration
Search and Rescue Operation	GREF, HQ 33 Corps, HQ North Bengal Frontier Border Security Force (Kadamtala), 123 Mountain Brigage (Jalpahar), 17 JAK (Khaprail), 29th Bn. SSB (Khaprail),
Communication	AIR Kurseong, Siliguri, District information and cultural office (Darjeeling), Indian Meteorological Department (Jalpaiguri),
Transportation	Air force Station (Bagdogra), Airforce Station (Bagora), Public Works (Roads) NH, PWD roads (G.T.A & State).
Services	PHE Department, WBSEDCL (Darjeeling Division), Fire Service, PHEDept.” (G.T.A), Agriculture Department, A.R.D Department (G.T.A), Irrigation and Water Ways dep’t. (G.T.A), Food and Supplies Department (Darjeeling), Office of the C.M.O.H, North Bengal Medical College & Hospital
	Detail List of contacts attached in annexure

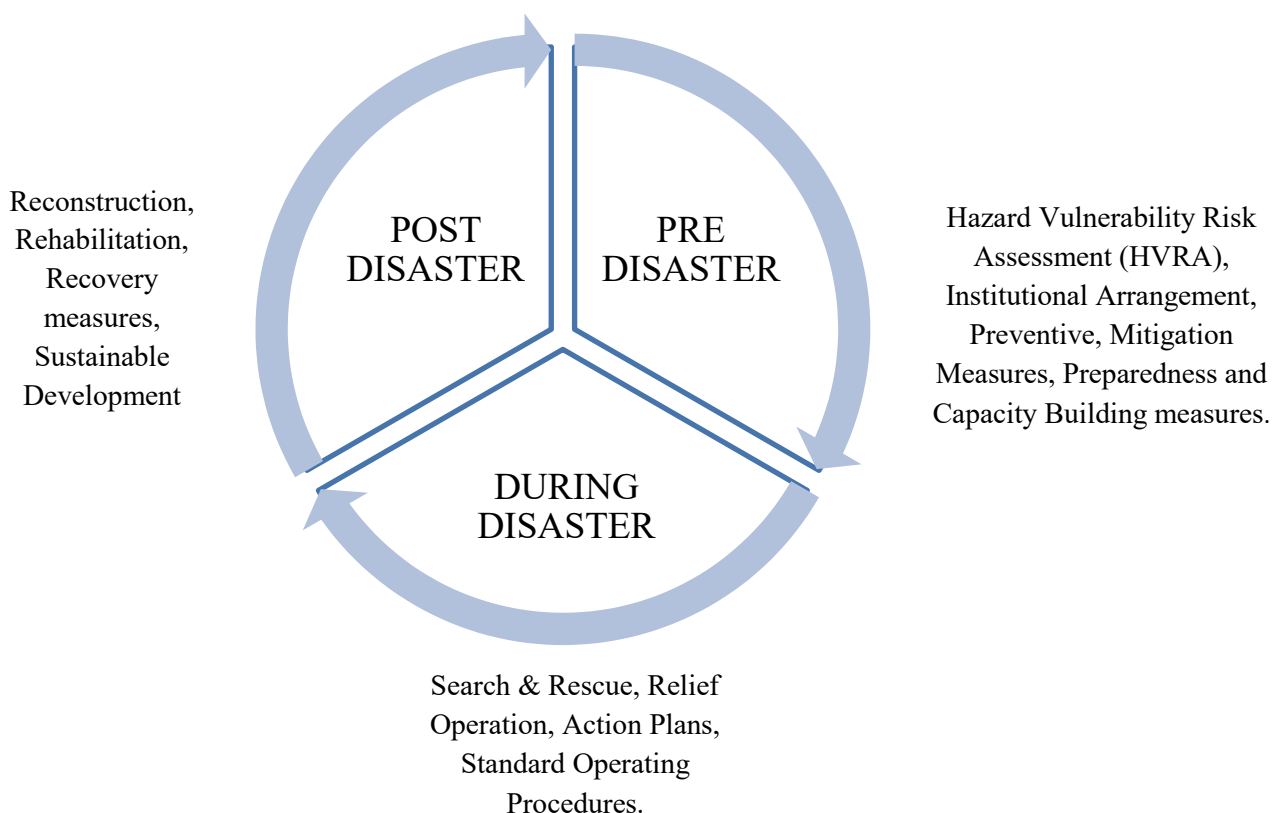
1.5 How to use DDMP Framework: The effective usage of the plan depends on the acknowledgement of the Hazard Vulnerability Risk and Capacity (HVRC) analysis and accordingly preparing the roles and responsibilities department wise for overall management of disaster. The plan will serve as a base for the continuous process of disaster management cycle from preparing, preventing, to restoring the calamitous situation

1.6 . Approval Mechanism of DDMP: The copies of the District Plan referred to in sub- sections (2) and (4) are to be made available to the Departments of the Government in the district. The district authority shall send a copy of the District Plan to the State Authority which shall forward it to the State Government.

1.7 . The District Plan is to be reviewed and updated annually. It shall review from time to time the implementation of the Plan and issue such instructions to different departments of the Government in the district as it may deem necessary for the implementation thereof.

DISASTER MANAGEMENT CYCLE

The functioning and the management of any grave calamity are based on the cyclic mechanism of Disaster Management, whereby three phases of Disaster Management Cycle are identified for executing District Disaster Management Plan.



CHAPTER II

DISTRICT HAZARD VULNERABILITY RISK CAPACITY ASSESSMENT (HVRCA)

Located on the northern most edge of West Bengal, Darjeeling district with a total geographical area of 2095.79 sq.km occupies 2.4% of the total area of West Bengal. It shares its political borders with Nepal (West), Sikkim (North), Kalimpong, Jalpaiguri (East), Bangladesh (Southeast) and Uttar Dinajpur (South). The district, a part of Lesser Himalayas within the domain of the Great Himalayan Range is a region of distinct topography with approximately 70% hill topography.

2.1 District Profile

Geographical Profile

District HQ Darjeeling Town (27°03"N and 88°16"E)

Topography The District comprises of hills with their altitudinal range stand abrupt against the misty snow clad Kanchenjunga at 8510 m in Nepal, and low lying plains to its south. The hills start gradually from the foothills in Siliguri subdivisions (200 m above sea level) and goes up to as high as 3400 m in Sadar subdivision, north west of the District. Both its north eastern and north western corners are marked by high altitude of more than 2000 m. From Kanchenjunga, Singalila range, an immense ridge of 60 miles long, stretch south to the plains, forming the boundary between Nepal and Darjeeling.

Climate The climate of the hill region is of warm humid with mild summer (maximum temperature barely crossing 25° C) whereas the plains experience hot humid condition (maximum temperature as high as 42 °C). The monsoon season (June to September) is characterized by torrential monsoon rains that lash the towns. The atmosphere is highly humid that range between 90% to 95%. Winters see average temperature averaging between 5° C to 7° C. Occasionally the temperature may drop below freezing inducing rare snowfall. During monsoon and winter, region is often shrouded in mist and fog.

Rainfall Cumulative Total in 2019 (June - September) : 6270.09 mm
Total Cumulative Average : 1567.52 mm

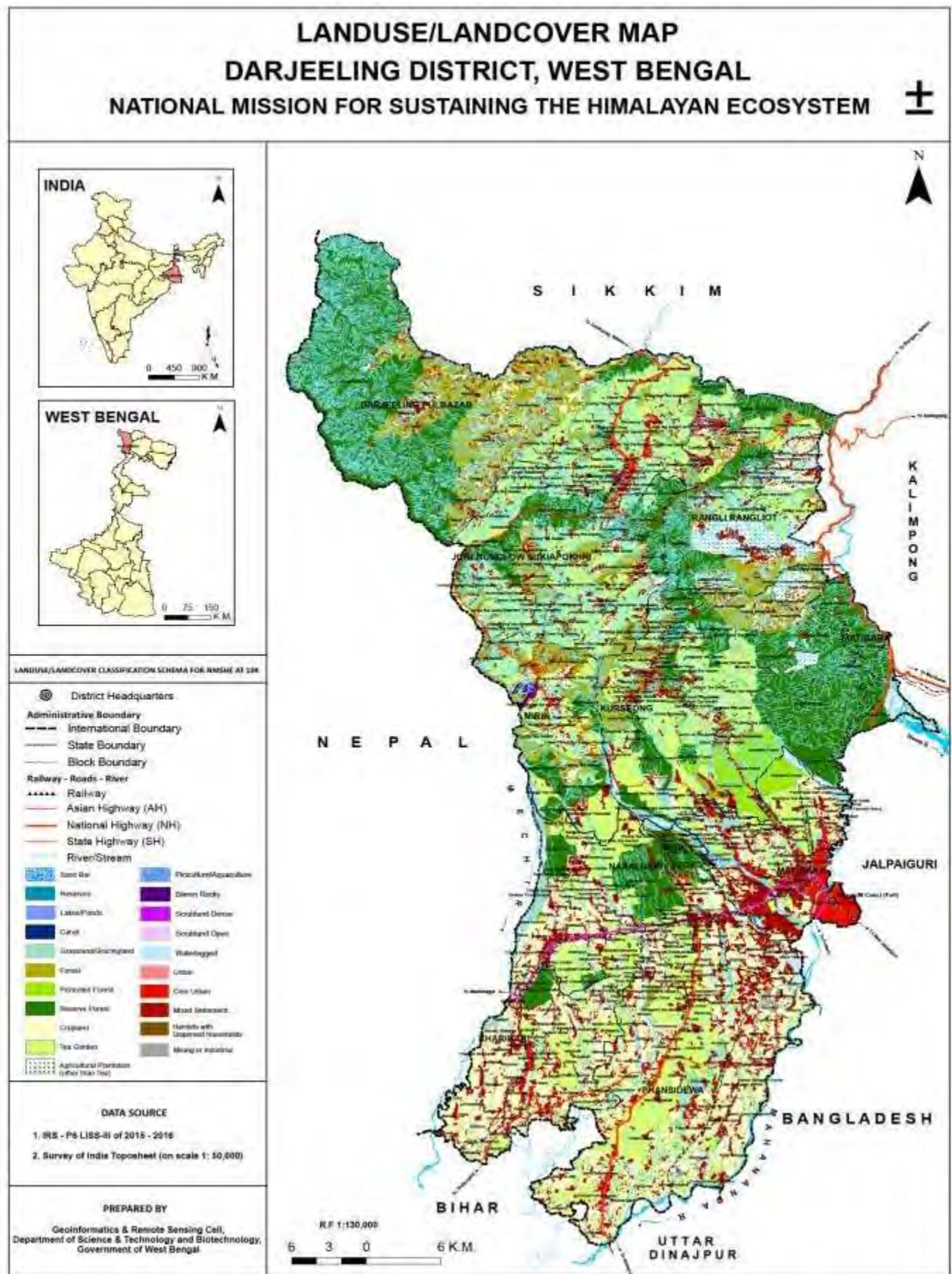
ADMINISTRATIVE PROFILE

Subdivision	C.D Block/M.A/M/N.A	Panchayat			Town			
		Samity	Gram	Gram Sansad	M.C	M	N.A	C.T
Sadar Sub Division	Darjeeling Municipality	-	-	-	-	1 (W 32)		8
	Darjeeling Pulbazaar	1	23	241	-	-	-	-
	Sukhiapokhari Jorebunglow	1	16	198	-	-	-	4
	Rangli Rangliot	1	11	107				
Kurseong Subdivision	Kurseong M	-	-	-	-	1 (W20)	1 (W9)	1
	Kurseong	1	14	123	-	-	-	1
Mirik Subdivision	Mirik (N.A)	-	-	-	-	-	1 (W9)	-
	Mirik	1	6	75	-	-	-	-
Siliguri Subdivision	Siligui M.C	-	-	-	1 (W47)	-	-	-
	Matigara	1	5	83	-	-	-	6
	Naxalbari	1	6	95	-	-	-	6
	Khairibari	1	4	60	-	-	-	2
	Phasidewa	1	7	111	-	-	-	-
Total		10	91	1093	1	2	2	28

M= Municipality, M.C = Municipal Corporation, W= Ward no, C.T= Census Town,
N.A = Notified Area

DEMOGRAPHIC PROFILE

Sub Divisions	Rural population			Urban population			Total population		
	M	F	T	M	F	T	M	F	T
Sadar	131072	130840	261912	83200	84269	167469	214272	215109	429381
Kurseong	63308	62969	126277	34227	34176	68403	97535	97145	194680
Siliguri	272511	262710	535221	224491	211408	435899	497002	474118	971120
District	466891	456519	923410	341918	329853	671771	808809	786372	1595181



GEOLOGICAL MAP WITH LANDSLIDE EVENTS

DARJEELING DISTRICT, WEST BENGAL

NATIONAL MISSION FOR SUSTAINING THE HIMALAYAN ECOSYSTEM



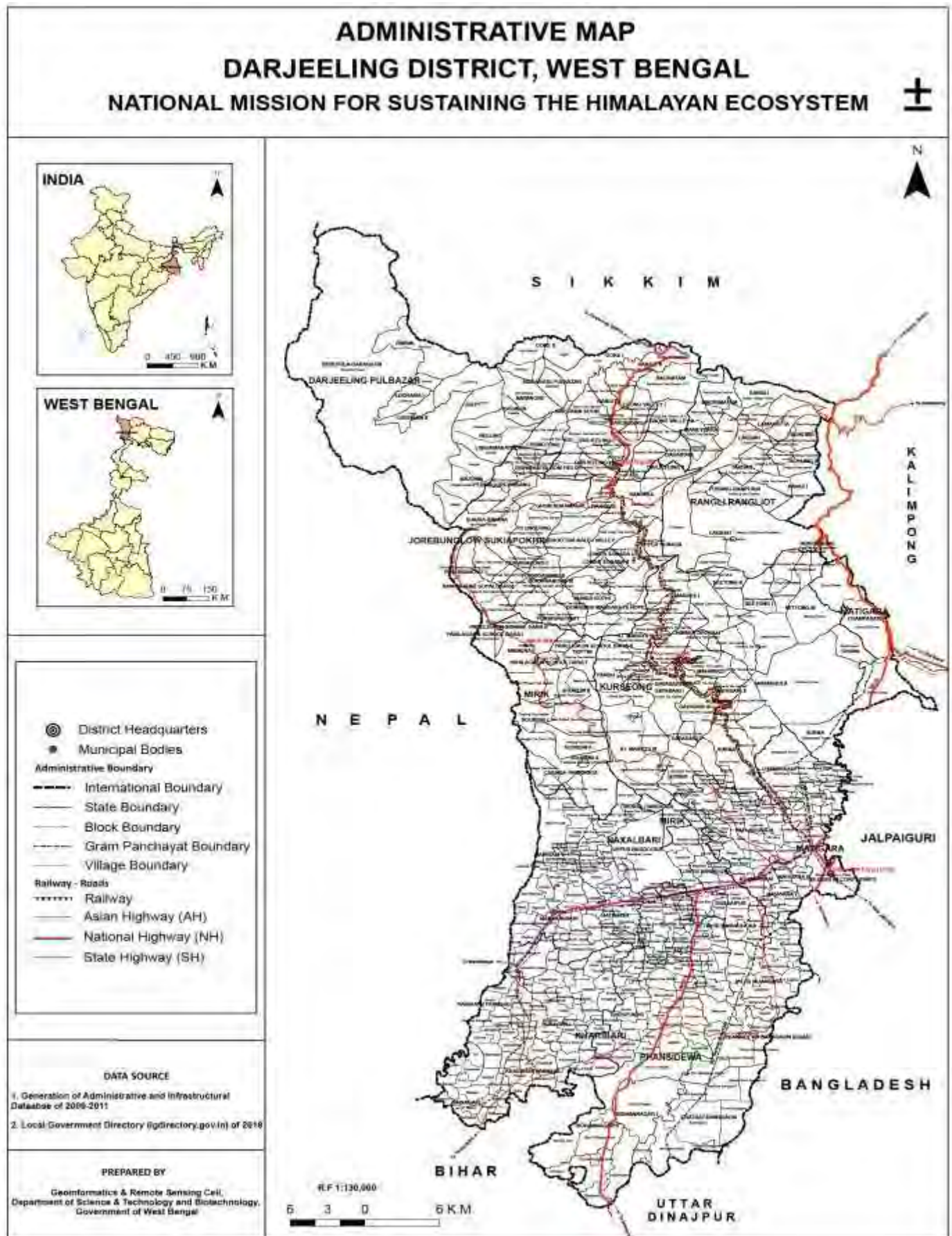
DATA SOURCE

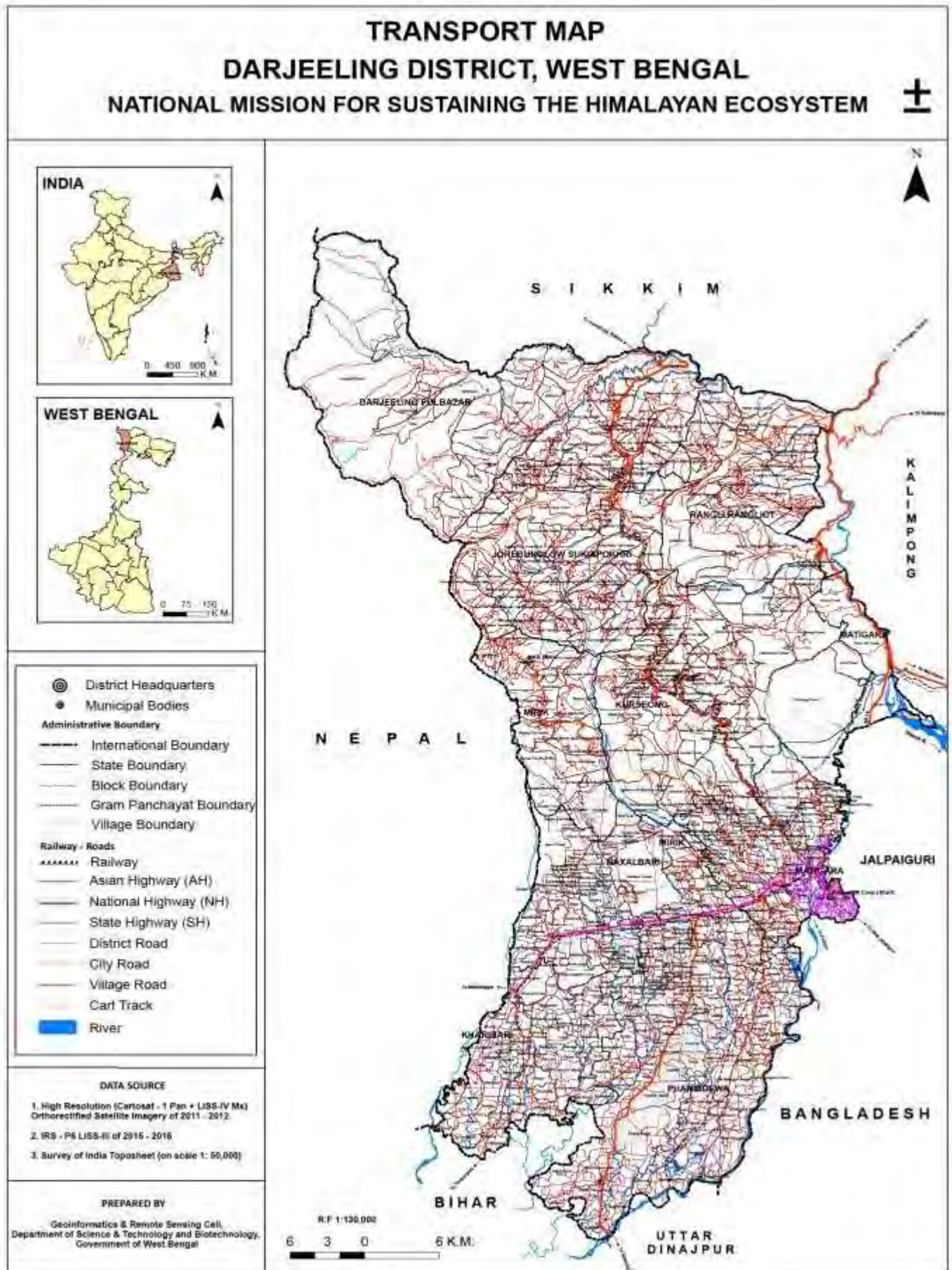
1. Geological Survey of India, District Resource Map (on scale 1:250,000)
2. MBT and MCT: OCBIS Portal, Geological Survey of India
3. High Resolution Cartosat - 1 Pan + LISS-IV Mx Orthorectified Satellite Imagery of 2011 - 2012
4. IRS - P6 LISS-III of 2015 - 2016
5. Survey of India Toposheet (on scale 1: 50,000)

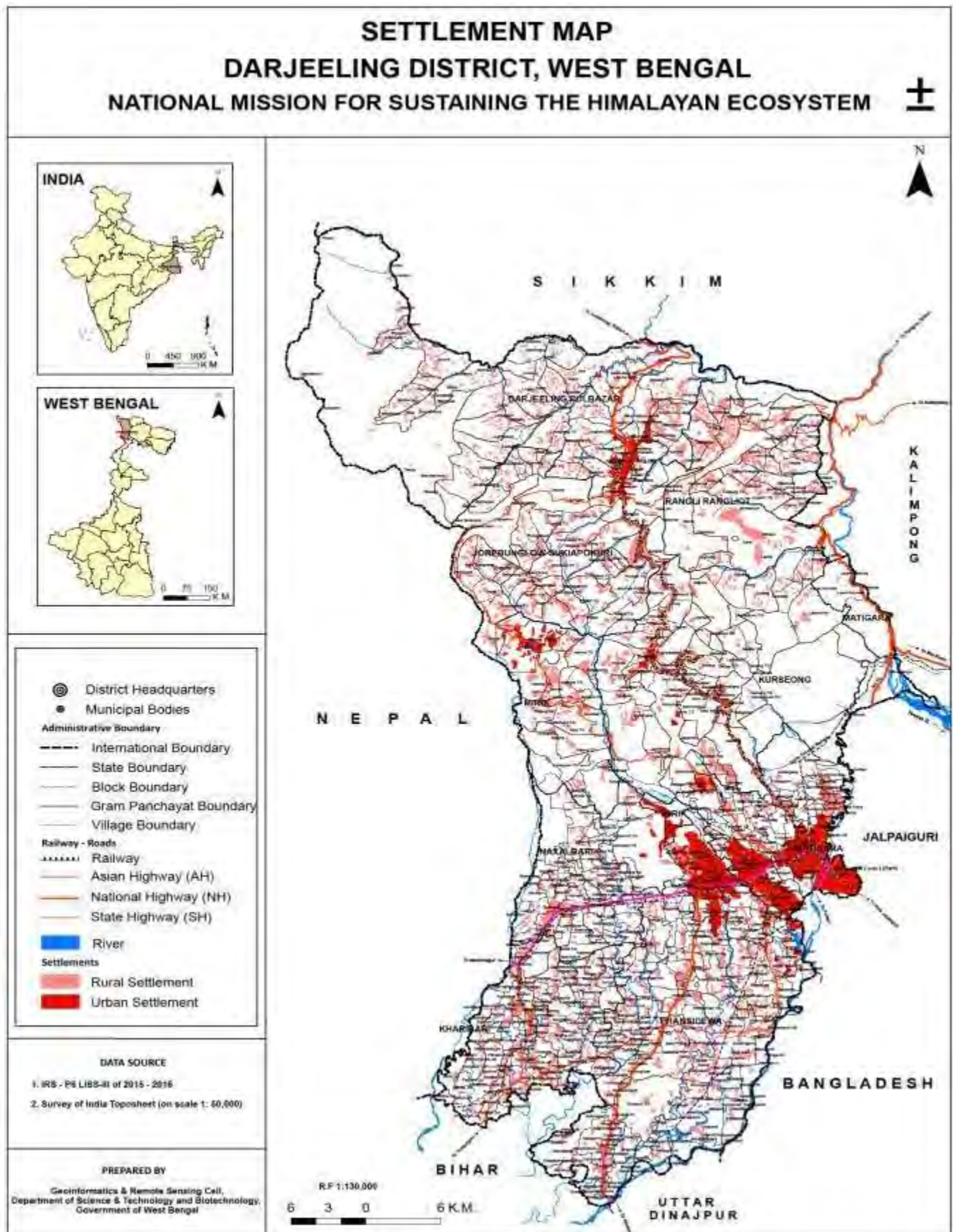
PREPARED BY

Geoinformatics & Remote Sensing Cell,
Department of Science & Technology and Biotechnology,
Government of West Bengal









2.2 Hazard Profile				
Subdivision Hazards	Darjeeling Pulbazaar	Mirik Subdivision	Kurseong Subdivision	Siliguri Subdivision
Landslides	Every monsoon. Earthquake induced landslides.			
Fire	During Dry Season			
Earthquakes	Lies in Seismic Belt IV (2011, 2015). Major fault lines traverse the region			
Building Collapse	Two major cases 2011,2016			
Flood/Water Logging				Every year
Epidemic/Pandemic	Uncertain			

2.3.(i) AREAS AFFECTED BY CALAMITY - 2019

S/N	CALMITY And DATE OF OCCURRE NCE	NAME OF WARD/ VILLAGE/GP/BLOCK	NO. OF PEOPLE			DAMAGED TO HOUSE & VALUE		RELIEF MATERIAL ISSUED.
			Affected	Death	Injured	Fully	Partially	
1	Accidental Fire 09.01.2019	Ward XII				1		
2.	Accidental Fire 07.01.2019	Gopaldhara, Ranbang G.P, Rangli Rangliot Block	03	-	-	1		
3.	Accidental Fire 26.01.2019	Lower Kalley Valley, Sukhia Block	04	-	-	-	1	
4.	Storm 26.03.2019	Muldakhi G.P , Sukhia Block	-	-	-	1	2	
5.	Accidental Fire 25.04.2019	Mim T.E, Staff Line	04	-	-	1		
6.	Landslides 26.06.2019	Upper Cedar, Lower Sonada II G.P, Sukhia Block	03	-	1	1		Tarpaulins issues – 2 nos.
7.	Landslides 27.06.2019	Upper Cedar, Lower Sonada II G.P, Sukhi Block	06	-	-		2	
8.	Landslides 08.07.2019	Chattaidhura, Pubong G.P, Sukhia Block	02	02	-	1	-	Ex- Gratia Grant of Rs. 2,00,000 each
9.	Landslide 27.06.2019	Naya Kanan, Lower Sonada – II GP, Sukhia Block	04	-	-	1	-	Tarpaulins issues – 2 nos
10.	Road Accident (Wagon R WB 02U - 3669) 18.01.2019	Lapchay Busty, Tukver T.E , Rngit II G.P near Rovatory Godown, Darjeeling Pulbazaar Block	07	01	06	-	-	

11.	Fire Accident 03.02.2019	Naya Busty, Dabaipani G.P, Darjeeling Pulbazaar Block	05	-	-	1	-	Tarpaulins – 2nos. , Blank- 04, Salwar kameez- 2, Lungi – 4, Male Wrapper- 3, Rice – 24 kgs, Cash G.R – 600/-
12.	Storm 16 and 25 th April 2019	Sirisey, Lingten, Banarey, Thapa Gaon, Homa Dena, Pakha Gaon, Naya BUstry, Parbong Kanjhar, Darjeeling Pulbazaar Block	384	-	-	84	15	Tarpaulins – 160nos.
13.	Landslide 08.07.2019	Mareybong, Dhargaon G.P, Singtam T.E, Orange Valeey T.E, Sirsey Jar Khola, Darjeelin Pulbazaar Block	1177	-	01	36	226	Tarpaulins- 388 nos. Special G.R – 60 Kgs
14.	Accidental Fire 09.01.2019	Citongay T.E, Mahanadi G.P,, Kurseong Block	04	-	-	1	-	Sp. G.R – 50 kgs, Tarpaulins- 04, Male Wrapper- 06, Woolen Blanket – 08, Dhuti – 05, Sari- 05, Children's Garmet- 05, Pajama- 05, dal- 2 kgs, Salwar Kameex- 05
15.	Road Accident – WB-73/E 6836 21.01.2019	Kargil Dara, Rohini Road, Kurseong Block	09	-	9			First Aid Treatment given at Kurseong Subdivision Hospital and three referred to NBMCH
16.	Fire Accident due to LPG Leakage 22.01.2019	Dilaram, St. Mary's I G.P, Kurseong Block	04	-	-	1		Spl G.R – 50 kgs, Tarpailins – 3, ale Wrapper- 5, Wollen Blanket-5, Salwar Kameez- 5, Sari – 5, Garmet -5
17.	Fire Accident due to short circuit 19.03.2019	Gairigaon, St. Mary's I G.P, Kurseong Block	05	-	-	1		Spl. G.R – 50 Kgs, Tarpaulins- 4 each
18.	Fire Accident due to short circuit 28.03.2019	Dhudhiya, St. Mary's G.P III, Kurseong Block	09	-	-	1	1	Spl G.R – 60 kgs, Tarpailins – 4, Male Wrapper- 6, Wollen Blanket-4, Salwar Kameez- 4, Sari – 2, Garment -2
19.	Fire Accident due to short circuit 01.04.2019	Narbung T.E, Shiva Khola G.P, Kuseong G.P	03	-	-	1		Spl G.R – 30 kgs, Tarpailins – 4, Male Wrapper- 6, Wollen Blanket-4, Salwar Kameez- 2, Sari – 2, Garment -2

20.	Fire Accident 09.04.2019	Lower Kharang Busty, St. Mary II, Kurseong Block	04	-	-	1		Spl G.R – 50 kgs ,Tarpailins – 4, Male Wrapper- 8, Wollen Blanket-8, Salwar Kameez- 2, Sari – 4
21.	Storm – Tree Felling 19.05.2019	Garidhura, St. Mary's II G.P, Kurseong Block	05	-	01	1	-	Spl G.R – 60 kgs ,Tarpailins – 4, Male Wrapper- 4, Wollen Blanket-4, Salwar Kameez- 4, Sari – 4
22.	Landslide 25.06.2019	Mithaidara, Golai Pakha, Ghayabari II G.P, Kurseong Block	09	-	-	2		Tarpailins – 4, Male Wrapper- 4, Wollen Blanket-4, Salwar Kameez- 4, Sari – 4, Children's Garment - 02
23.	Landslide 07.07.2019	Lower Maharani , St. Mary's I, Sivitar T.E, Dharen Gaon, Susil gaon, Lapri Busty, Kurseong Block	42	1	1		4	Total Tarpaulins Issues – 800nos.
24.	Landslide 06.07.2019	Ward No. 9,15,10,3,5,14,17, KUrseong Municipality	30	-	-		7	
25.	Bus Accident 03.01.2019	Ghayabari, 12, Kurseong Block	9	-	9	-	-	- Injured given first aid treatment at Mirik BPHC and later referred higher centre
26.	Storm 16.04.2019	Tingling, Sadhu Gaon, Manju Saureni I & II G.P, Kurseong Block	-	-	-	02	10	
27.	Fire 07.07.2019	Halloney Busty, Saureni I G.P, Kurseong Block	6	-	-	1		
28.	Landslide 09.07.2019	Deosay dara Ward No. II, III, V, VII, IX	30	-	-		20	

CALAMITY ASSESSMENT REPORT FOR THE MONSOON 2019

Sl. No	PARTICULARS		From 1 st June to 31 st September 2019
1.	Population affected		33,815 (Thirty three Thousand eight Hundred and fifteen) Nos.
2.	No. of persons affected		124 families.
3.	Number of human lives lost		06 (Six) Nos. dead (02- death Landslide, 03 death- road accident at Sevoke in Teesta River, 01 (One) drowning) 01 (One) missing/body not recovered
4.	Number of cattle, livestock lost /perished		03 (Three) Nos. Rs. 34,000/-
5.	Cropped area affected (in acre)		268.0377 hectares
6.	Estimated value of damaged crop area (Rs. in lakh)		Rs. 21,48,550/-
7.	Number of houses damaged	i) Fully	193 (One hundred Ninety Three) 60 – Severely
		ii) Partially	2681 (Two thousand six hundred and eighty one)
8.	Estimated value of damage to houses (on Rs. lakhs)	(i) fully	Rs. 4,26,23,900/-
		(ii) partially	Rs. 18,95,51,800/-
9.	Estimated value of damage to public properties (Rs. in Lakhs)		Rs. 10,12,37,220/-
10.	Estimated value of total damage (5+7+8)		Rs. 33,55,95,470/-
11.	No. of relief camps opened		15 (fifteen) persons (Taking shelter during heavy rainfall only)
12.	No. of persons accommodated in the relief camps for the Monsoon period		189 (One hundred and eighty Nine)
13.	GR paid, if any – specify the item an Amount		Special GR Spl. (Rice) 4202 Kgs Cash GR Rs. 1440/-
14.	Relief Measures taken		Tarpaulin 11229, M/Wrapper 08, W/ Blankets 04, Kurta 04, Lungi 04, Dhoti 04, C/G (boys) 02 Nos

DETAILS OF RELIEF CAMPS PUT INTO OPERATION FOR THE MONSOON 2019			
Sl. No	Block	Names of the Camp	No. of Persons
1	Mirik Dev. Block	Mechi TE	48
2		SSK Kharkha Gaon	3
3		Community Hall Tarsingh	17
4		Community Hall Bahadur Gaon	5
5		Community Hall Potong	5
6		Singbuli Community Hall	08
7		Jamansingh Community Hall	06
8	Kurseong Dev Block	Jawarjyoti Pry., School, 14th Mile	12
9		Gomtee Quarter	3
10		Community Hall, Jaksing	9
	TOTAL		64

2.3.(2) AREAS AFFECTED BY LANDSLIDES/WATERLOGGING/FIRE AND LIGHTENING - 2018
(June- October)

S/N	DATE & TIME OF OCCURRENCE (JUNE)	NAME OF WARD/ VILLAGE/GP/BLOCK	NO. OF PEOPLE AFFECTED /DEATH/INJURED	DAMAGED TO HOUSE & VALUE		OTHER DAMAGES	RELIEF MATERIAL ISSUED.
				Fully	Partially		
JUNE 2018							
1	14.05.2018	DARJEELING MUNICIPALITY	3/1/1			Retaining Wall Damaged	Rescue Operation
2.	11 & 12.06. 2018	KURSEONG MUNICIPALITY	12	-	5	Protection wall & guard wall damaged.	Tarpaulin-20 issued
3.	14.6.2018	KURSEONG MUNICIPALITY	10	-	3	Nil.	Tarpauline-12 issued.
4.	18 to 21.6.2018	KURSEONG MUNICIPALITY	14	Nil	5	Guard wall damaged	Tarpauline- 25
5.	25.6.2018	KURSEONG MUNICIPALITY	18	Nil.	6	Nil.	20 Tarpaulin issued.
6.	25.6.2018	SUKHIA POKHARI JOREBUNGLOW BLOCK	8	1	Nil.	Nil.	Tarpaulin and GR issued
7.	26 & 27.6.2018	KURSEONG DEV. BLOCK AND KURSEONG MUNICIPALITY	13	Nil.	9	Wall cracked/protection wall damaged.	Tarpaulin-40 issued.
8.	29.6.2018	KURSEONG MUNICIPALITY.	32	Nil	13	Nil.	Tarpaulin 25 issued.
JULY 2018							
9.	30.6.2018 to 02.07.2018	KURSEONG MUNICIPALITY MATIGARA DEV. BLOCK	45	Nil	8	Nil.	
10.	03.7.2018	PHASIDEWA BLOCK	150.	NIL	25	-Kuccha Road Damaged At Jalash NijamtaraGoshpukur And Phasidewa G.P	
11.		DARJEELING PULBAZAR DEV.BLOCK.	54		12	Nil	

12.	4. 07. 2018 to 5.07.2018	KHORIBARI AND PHASIDEWA BLOCK	7548	1	201	Rajmati road , Kuri Basti road , Ambaline bagha jot culvert damaged- Buraganj G.P- Khoribari	
13.	05.07.2018	DARJEELING PULBAZAR DEV.BLOCK KURSEONG MUNICIPALITY	54	Nil	13		
14.	08.07.2018	JOEBUNGLOW SUKHIAPOKHRI DEV.B LOCK.	7	2			
15.	09.07.2018	DARJ-PUL DEV.BLOCK	113	2	23		
16.		KURSEONG MUNICIPALITY	30	Nil	7		
17.	10.07.2018	DARJEELING MUNICIPALITY	7		2	Retaining Wall damaged.	
18.	12.07.2018	KURSEONG MUNICIPALITY	45		08	Protection wall fully damaged.	
19.	13.07.2018	JOEBUNGLOW-SUKHIAPOKHRI DEV.BLOCK	3		1		
20.	15.07.2018	KURSEONG MUNICIPALITY DARJ-PULBAZAR DEV.BLOCK	79		18		
21.	16.07.2018	DARJ. PULBAZAAR BLOCK	32		7		
22.	17.07.2018	KURSEONG MUNICIPALITY	36		8		
23.	18.07.2018	DARJ-PULBAZAR DEV.BLOCK	23		5		Tarpaulin-5 Special GR(rice)- 192 Kgs.
24.	19 & 20.07.2018	DARJ-PULBAZAR DEV.BLOCK	5	1			Tarpaulin-05 Special G.R. 192 Kgs.
25.	21.07.2018 & 22.07.2018	KURSEONG MUNICIPALITY	60		14		Tarpaulin-42 nos.
26.	23.07.2018 23/07.2018 23.07.2018	DARJEELING MUNICIPALITY DARJ-PULBAZAR DEV.BLOCK KURSEONG MUNICIPALITY	83		21	Retaining wall damaged.	Tarpaulin – 02 pcs .issued. Tarpaulin-6 Pcs. Tarpaulin-40

							pcs.
27.	25.07.2018	KURSEONG MUNICIPALITY	30		7		Tarpaulin 20 pcs. issued.
28.	26.7.2018	DARJEELING PULBAZAR DEV.BLOCK	2		1		Tarpaulin-02 Pcs. issued
29.	28.7.2018	KURSEONG MUNICIPALITY SUKHIA POKHARI JOREBUNGLOW BLOCK DARJ.PULBAZAR BLOCK KURSEONG DEV. BLOCK	117/-/1 (due to lightening in Kurseong Block)	1	29		Tarpaulin 49 pcs. issued
30.	31.7.2018	KURSEONG , DARJEELING PULBAZAAR BLOCK	109		21	Jeep able road damaged from Banjara Dara to Kuntar at Sittong	46 pcs.of tarpaulin issued Rescued 10 (Ten) persons by Kurseong Dev. Block
AUGUST 2018							
31.	01.8.2018	KURSEONG DEV. BLOCK.	5			NH-55 Blocked due to landslide at 14 th Mile Road	Tar-03 pcs. distributed
32.	2.08.2018	MIRIK AND BIJANBARI BLOCK	64	3	12		Tarpaulin -22 DM Kit – 1 and other relief materials
33.	03.8.2018	DJ. PULBAZAR DEV.BLOCK AND KURSEONG MUNICIPALITY	101		12		Tarpaulin -29 Pcs. issued.
34.	07.8.2018	DARJEELING PUL BAZAR DEV. BLOCK.	9		2		Tarpaulin -02 pcs issued from G.P.
35.	08.8.2018	DARJEELING PUL BAZAR DEV.BLOCK.	14		4		Tarpaulin – 04 pcs. Issued.
36.	09.8.2018	DJ. PUL BAZAR DEV. BLOCK & KURSEONG DEV. BLOCK.	10		3		Tarpaulin -08 Pcs
37.	11 & 12.8.2018	KURSEONG MUNICIPALITY	35	3	4		Tarpaulin-27 Pcs.

							issued.
38.	13.8.2018	KURSEONG DEV.BLOCK AND DJ.-PULBAZAR DEV. BLOCK.	16		4	NH 55 Affected due to falling boulders	Tarpaulin- 04 pcs issued.
39.	14 to 16.08.2018	DARJ-PULBAZAR DEV.BLOCK.	14		3		Tarpaulin- 03pcs issued.
40.	17.8.2018	DARJEELING PULBAZAR DEV. BLOCK	20		6		Tarpaulin – 06 pcs issued.
41.	22.8.2018	DARJEELING PULBAZAR DEV. BLOCK AND KURSEONG MUNICIPALITY	81	Nil.	18		Tarpaulin- 36 pcs. issued.
42.	23.8.2018	KURSEONG	42	Nil.	9	NH 55 disrupted at 14 Mile	22pcs of tarpaulin issued.
43.	27 & 28.8.2018	KURSEONG	60		12	Nil.	40 Pcs of tarpaulin issued.
44.	29.8.2018	KURSEONG DEV. BLOCK.	5/-/5		Nil.	A small bridge made of bamboo collapsed.	Injured admitted to hospital
45.	31.8.2018	DJ.PULBAZAR DEV. BLOCK.	147		38	Nil.	196 Pcs of tarpaulin Issued.
46.	23.8.2018	KURSEONG	42	Nil.	9	NH 55 disrupted at 14 Mile	22pcs of tarpaulin issued.
47.	27 & 28.8.2018	KURSEONG	60		12	Nil.	40 Pcs of tarpaulin issued.
48.	29.8.2018	KURSEONG DEV. BLOCK.	5/-/5		Nil.	A small bridge made of bamboo collapsed.	Injured admitted to hospital
49.	31.8.2018	DJ.PULBAZAR DEV. BLOCK.	147		38	Nil.	196 Pcs of tarpaulin Issued.
50.	29.8.2018	KURSEONG DEV. BLOCK.	5/-/5		Nil.	A small bridge made of bamboo collapsed.	Injured admitted to hospital

SEPTEMBER 2018							
51.	02.9.2018	SUKHIA POKHARI JOBUNGLOW BLOCK AND MIRIK DEV. BLOCK.	38	7	Nil.		Tarpaulin 14 pcs. Issued by
52.	06 & 09.09.2018.	DJ. PULBAZAR DEV. BLOCK KURSEONG DEV.BLOCK PHASIDEWA DEV. BLOCK MATIGARA DEV. BLOCK	7136/1/3	2	4	One private school and PMGSY road affected in Kurseong Block	Tar-66, & dry food distributed & residents were shifted Safe evacuated conducted and injured admitted to hospital
53.	10 th to 11th.9.2018	MATIGARA DEV. BLOCK DJ.PULBAZAR DEV. BLOCK. KURSEONG DEV. BLOCK KURSEONG MUNICIPALITY.	458		29	PMGSY road damaged	59 Tarpaulin issued, Chira 16.70 qtls & Gur 3.25 qt
54.	13.9.2018	MIRIK DEV.BLOCK DJ. PULBAZAR DEV. BLOCK.	40	1	9		13 pcs of tarpaulin issued.
55.	17.9.2018	DARJEELING PULBAZAR DEV. BLOCK.	20		5		05 pcs of Tarpaulin issued.
56.	24.9.2018	DARJ-PULBAZAR DEV. BLOCK. (tree falling)	15	4			Tarpaulin- 15, and other relief materials issued
57.	26.9.2018	MIRIK MUNICIPALITY	5	1			Tarpaulin-04 issued.
OCTOBER 2018							
58.	28.10.2018	KURSEONG MUNICIPALITY	1	1			Safely rescued
59.	04.11.2018	KURSEONG BLOCK	19	2	2		Spl G.R 108 Kr Rice Tarpaulin – 8 issues and other Relief Materials issued

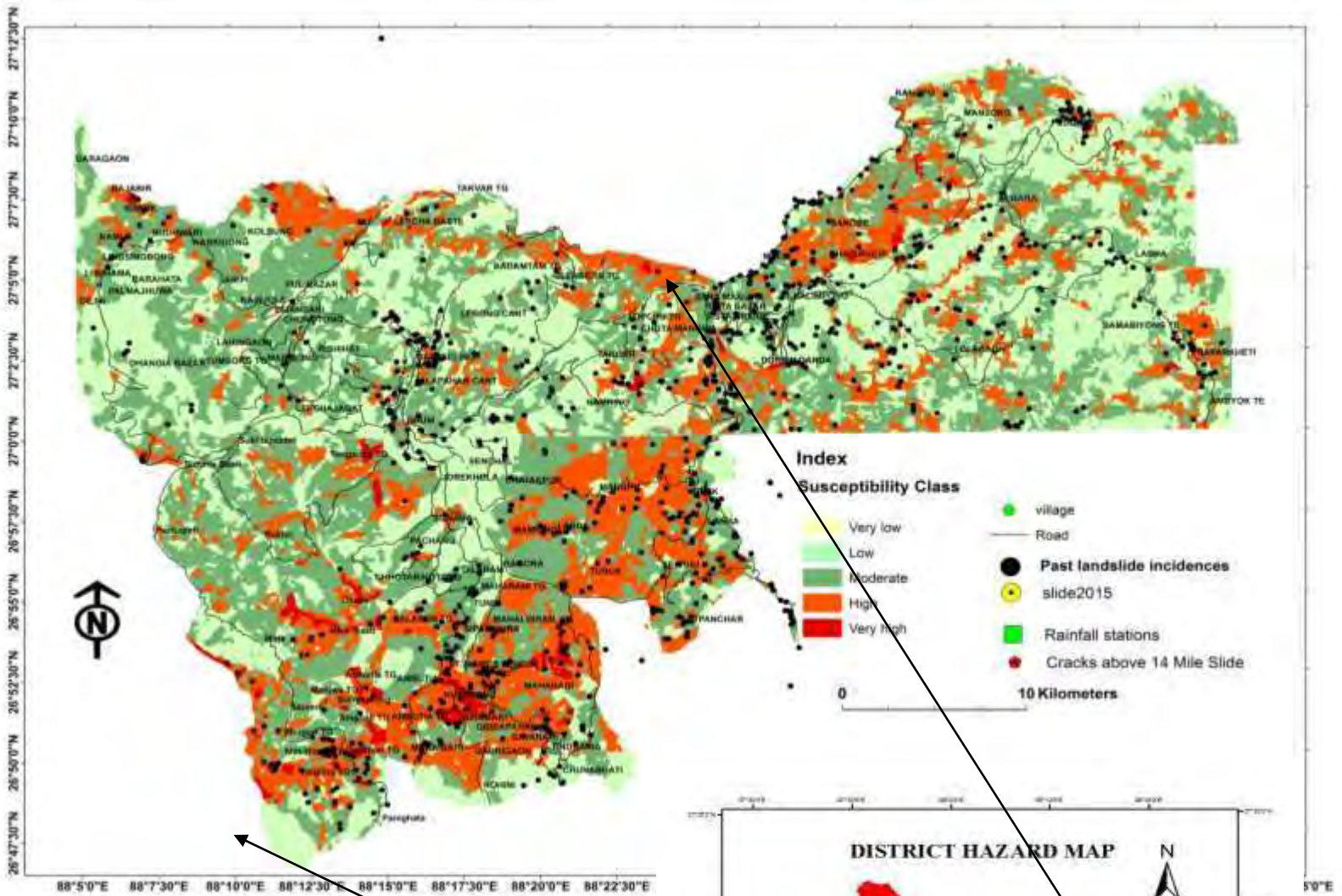
Date	2.4 INVENTORY OF PAST DISASTERS	
10.08.2017	Kharibari block, phasidewa block,	Reported damages to infrastructures, public property and agricultural crops
11.08.2017	Matigara block	
12.08.2017	Matigara block	
14.08.2017	Matigara block	
13.08.2017	Phansidewa block	
16.08.2017	Phansidewa block	
17.08.2017	Phansidewa block	
18.08.2017	Phansidewa block	
19.08.2017	Naxalbari block	
20.08.2017	Naxalbari block	
Date	Reported Areas Affected By Landslide In 2017	People Affected
12.08.2017	Khopi dara, Kalley Valley T.E, Ghoom Km Busty, Rangeroon T.E, 14 th Mile, M.Hope T.E, Chamong, Mim Kalu Kamam & Pembung, Moonda Bhir Kaman, Rangmook T.E, Nayabusty, 8 th Mile, Marrybong, Pembung, Marrybong T.E, Aloobari Rai Gawn, Jorebunglow Sukhiapokhari Dev. Block.	291
12.08.2017	Darjeeling Municipality (Eleysee Rd, Ging, Rahul Niwas Kutchery Rd, Convent Road, Jowas Busty, Anutri Resort Batasia, Muldara)	1 casualty, 3 houses damaged, public road washed away
12.08.2017	Kurseong Dev. Block	72
13.08.2017	Kurseong Dev. Block	nil
14.08.2017	Kurseong Dev. Block	-
27.08.2017	Aloobari, Chota Pubung & Mim T.E, Jorebunglow Sukhiapokhari Dev. Block.	12
28.08.2017	Samripani T.E, Jorebunglow Sukhiapokhari Dev. Block.	14

11.09.2017	Rajavir & Sirikhola, Sirikhola Daragaon GP- Darjeeling Pulbazaar Block.		243
18.09. 2017	Nayanore and Kaijalia GP - Darjeeling Pulbazaar Block.		23
20.09.2017	Nayanore, Kaijalia, Chongtong and Mazuwa GP – Darjeeling Pulbazaar Block.		52
1968 & 1980	Landslide & Flashflood		
1998,99,2000, 2006,2007,2008	Landslide	Pulbazaar Block	
2008	Landslide	Kurseong, Mirik Municipality	
2009	Land-slide/ cyclonic „Aila“	Darjeeling, Darjeeling Pulbazaar, Sukhia, Rangli Rangliot, Kurseong, Mirik Blocks and Municipalities	
	Flash Flood	Mechi, Bataria, Mahismari, Maniram, Champasari, Siliguri Subdivision	
2010	Landslide	Kurseong Block	
2011	Earthquake/ Bridge Collapse	Darjeeling, Kurseong and Siliguri Pulbazaar	
2012	Landslide	Sukhia Jorebunglow	
2013,15		Pulbazaara, Kurseong, Sukhia, Takdah, Mirik Block	
2016	Building Collapse	Butcher Busty, Darjeeling Municipality	

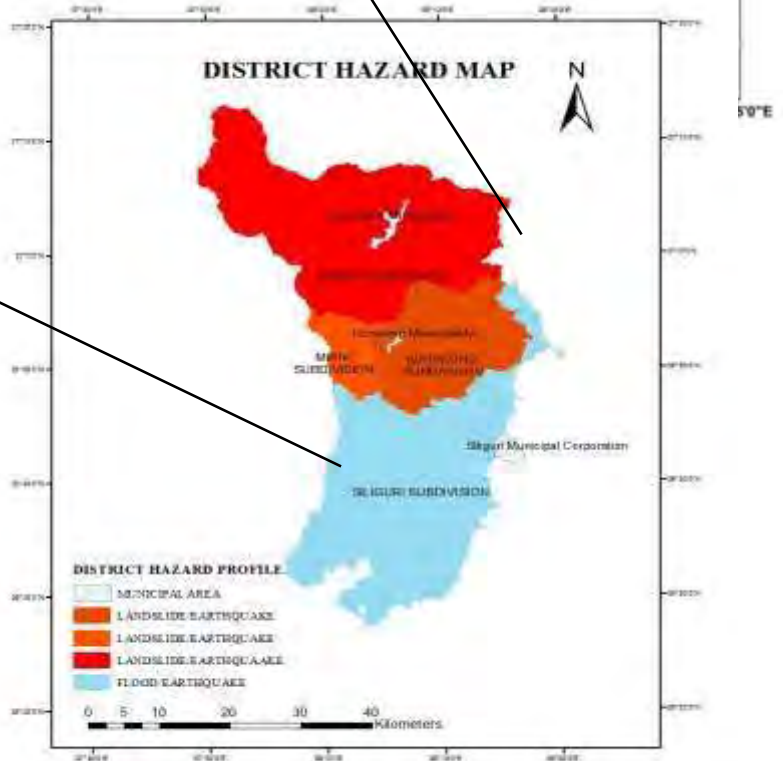
On account of the disastrous history and studies carried out by Geological Survey of India, the hazardous profile of Darjeeling district is pertinent for a prepared plan to be chalked out. The GSI study reveals that the hills of Darjeeling District are highly rugged and under constant active denudation process. **Major Himalayan tectonic elements namely Main Boundary Thrust (MBT) and Main Central Thrust (MCT) traverse the southern parts of the area.** Several earthquakes ranging in magnitudes between 4.0 and 6.0 were reported in the recent past.

Geologically, the Daling rocks and Damuda rocks are susceptible to landslides since these are immature weak rocks. The amount of rainfall plays a very important role in causing instability of slopes. A very high intensity of rainfall within a short span of time is often common in Darjeeling hill areas. In respect of landslide hazards, the duration of rainfall is very important. Long duration along with heavy down pour may cause deeper infiltration and overland flow, which ultimately may result into the occurrence of landslides on weaker slopes. In the Darjeeling Himalaya; most of the landslides are the result of subsequent rainfall effects.

The plain region of the district is prone to lightening, thunder, hailstorm, cyclonic storm, flash flooding, water logging, fire and road accidents. The monsoon season brings havoc to the region as low lying areas are often inundated by the overflowing rivers namely Mahananda, Chenga Manja, Maitia, Buri, Mechi and Balsun. Fire accidents are also reported to be very frequent as maximum of the inhabitant reside in thatched houses, which is observed to occur mostly in the dry season.



Source: Geological Survey of India



2.5 On the basis of prevailing hazards in the District the following chart has been prepared to assess the existing vulnerability, risk and coping capacity in the district.

Hazard Vulnerability Risk Capacity Assessment (HVRCA)		Darjeeling Pulbazaar Subdivision	Mirik Subdivision	Kurseong Subdivision	Siliguri Subdivision	
Hazards						
	Landslides					
	Fire					
	Earthquakes					
	Infrastructural Collapse					
	Flood					
	Epidemic/Pandemic					
Vulnerability						
	Inhabited Villages and Towns	114 and 9	86 and 3		313 and 15	
	Settlement pattern	Compact Urban areas with G+3 buildings, road expansion without proper analytical study, hospitals not retrofitted, blocked drainage channels, improper sewage systems in rural areas, residences at steep slope gradient.			Occupancy of Flood zones, Compact built ups in M.C, tangled wires, thatched structures in rural areas, etc	
	Settlement location	Settlements at steep slopes (> 35°), unplanned slope cutting, buildings along the major drainage channels.			Erosional zones of river beds, dense network of HT wires.	
	Preventive measures	Collective efforts undertaken before the monsoon at some selective places. Construction of retention walls at identified vulnerable zone, evacuating high risk areas etc			Constructions of embankments.	
	Insurance coverage	Not aware				
	Risk					
		2011 census data				
People		*Senior Citizen	89180 persons (65 years and above)			
		Children	27172	3902	8525	86933
		Women	155491	22980	47317	331107
		Disabled	40136 (male=21826 + female = 18310)			
		Total pop	310576	46374	94347	676574
		*Including the then Kalimpong (subdivision) district				
Property		Construction byelaws	Numerous buildings beyond acceptable limit. The West Bengal Municipal Building Rules state that buildings on inclinations of more than 30 degrees and /or within 200 meters of boundary of a sinking zone are in potential danger from landslides. Study reveals that areas like Dungra, Pulbazaar, Lebong etc have buildings on >30 slope.			
		Buildings lacking adequate drainage system	Both in rural and urban areas many residential areas drainage channels do not reach the main drains.			

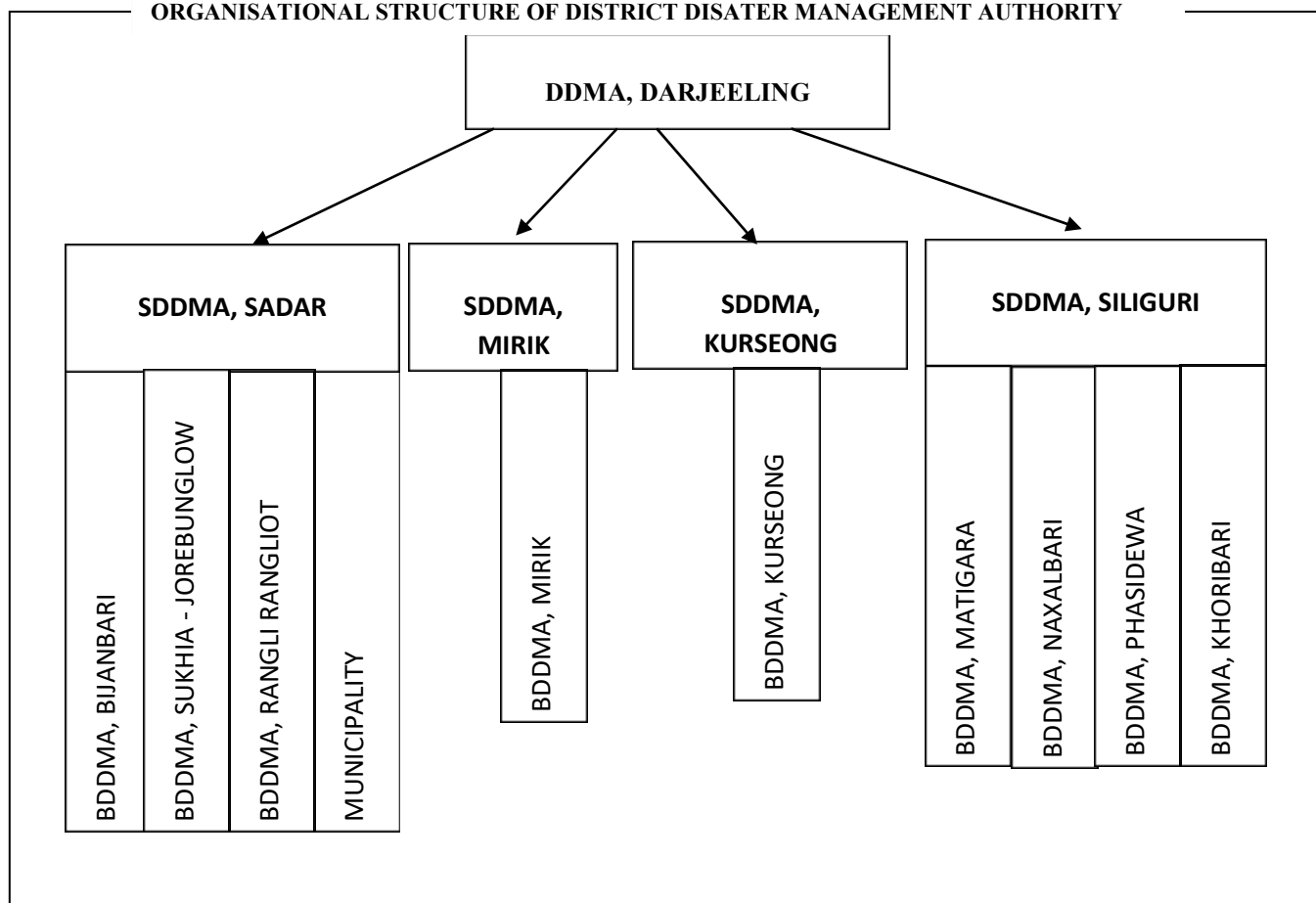
Coping Capacity	Retrofication of Buildings (Specific to Earthquake)	Nil	Nil	Nil	Nil
	Precise Warning System	Daily Weather forecast from IMD ,			
	Set up of Control Room	Control room at DDMA, Police Stations, Fire Department during monsoon season at each block/subdivision and district HQ.			
	Availability/Accessibility of Emergency Equipments	Prepared and Listed at each block/subdivisions (Annexure II)			
	Emergency Evacuation/ Action Plan	Identified vulnerable locations, shelter points at each block, the alternate paths to be taken, the open grounds to serve as helipads, Telecommunication plan to be charted out, important contacts listed out.			
	Compliance to building bye laws/policies	Very low			
	Trainings / Mock Drills	Earthquake/Fire specific at relevant time periods			Flood/Earthquake/ fire specific
	Skilled Human Resource	Listed in annexure for each blocks/district HQ			
	Infrastructural Resource	Temporary Relief Shelters/hospitals/helipads block wise (Annexure II)			
	Financial Resource	HB Grants/Contingency Funds/State Disaster Relief Fund			
	Provision of Essentials	Arrangemnt of Special G.R (Rice), Normal G.R, Etc to the needy and affected population			

CHAPTER III

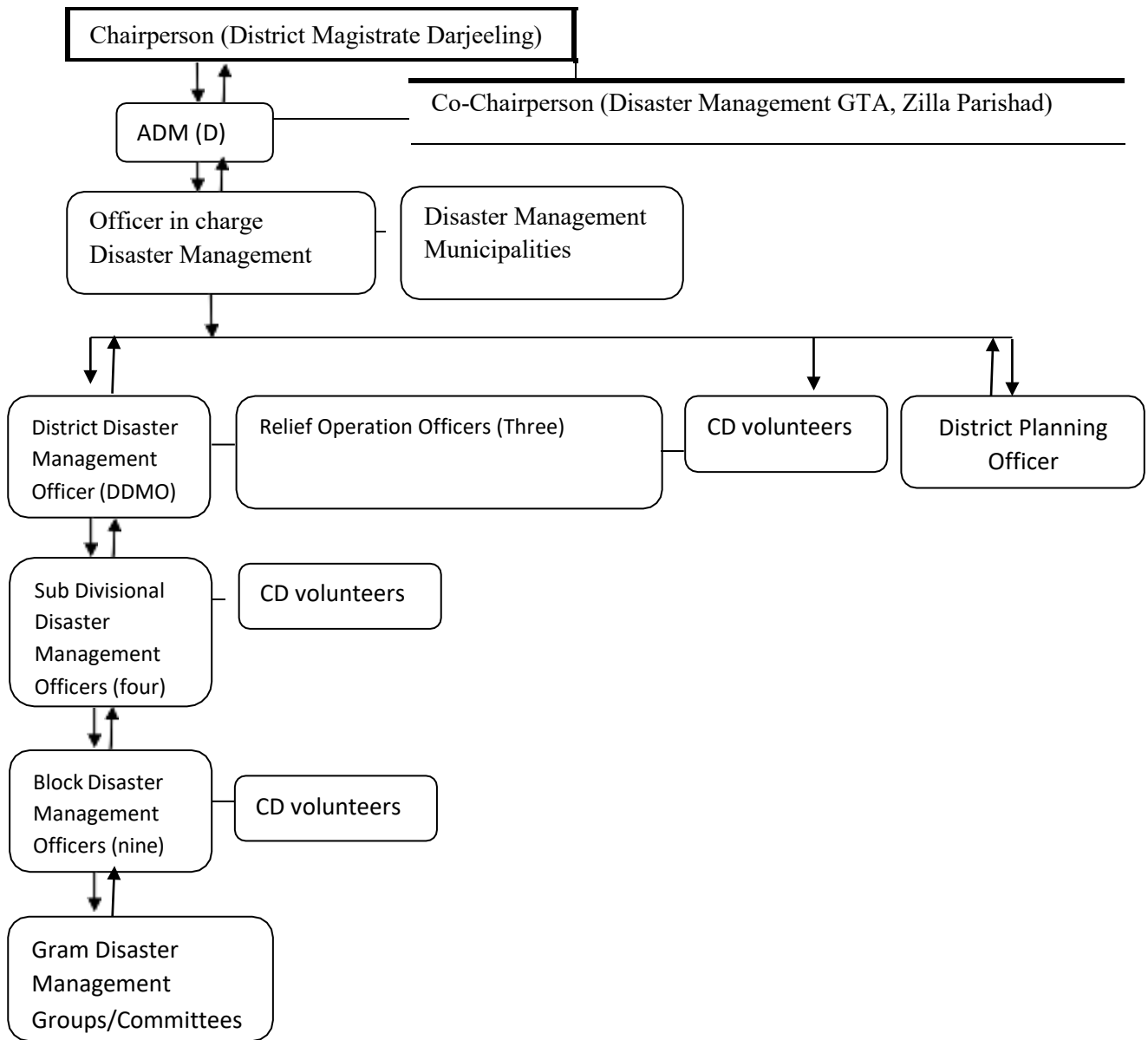
INSTITUTIONAL ARRANGEMENTS FOR DISTRICT DISASTER MANAGEMENT

3.1 The Disaster Management Act 2005 section 25 provides for the constitution of District Disaster Management Authority for every district of a state. The District Magistrate heads the authority as chairperson besides an elected representative of the local authority as Co – Chairperson. Further, other members of this authority include the Chief Executive Officer of the District Authority, Superintendent of Police, Chief Medical Officer of the District and the two district level officers are designated by the State Government

ORGANISATIONAL STRUCTURE OF DISTRICT DISASTER MANAGEMENT AUTHORITY



3.2. FUNCTIONAL FLOW AND HIERARCHICAL STRUCTURE OF AUTHORITY AND COMMITTEE



3.3 The District Authority is responsible for planning, coordination and implementation of disaster management and to take such measures for disaster management as provided in the guidelines. The District Authority also has the power to examine the construction in any area in the district to enforce the safety standards and also to arrange for relief measures and respond to the disaster at the district level.

- As per the Disaster Management Act 2005 the District Authority shall act as the district planning, coordinating and implementing body for disaster management and take all measures for the purposes of

disaster management in the district in accordance with the guidelines laid down by the National Authority and the State Authority.

- Prepare a disaster management plan including district response plan; coordinate and monitor the implementation of the National Policy, State Policy, National Policy, National Plan and District Plan; ensure that the areas in the district vulnerable to disasters are identified and measures for the prevention of disasters and the mitigation of its effects are undertaken by the departments of the Government at the district level as well as by the local authorities; ensure that the guidelines for prevention of disasters, mitigation of its effects, preparedness and response measures as laid down by the National Authority and the State Authority are followed by all departments of the Government at the district level and the local authorities in the district; give directions to different authorities at the district level and the local authorities to take such measures for the prevention or mitigation of disasters as may be necessary,
- Lay down guidelines for preventions of disaster management plans by the department of the government at the districts level and the local authorities in the district
- Monitor the implementation of disaster management plans prepared by the Departments at the district level,
- Lay down guidelines to be followed by the departments of the Government at the district level for the purposes of integration of measures for prevention of disasters and mitigation in their development plans and projects and provide necessary technical assistance thereof,
- Review the state of capabilities for responding to any disaster or threatening disaster situation in the district and give directions to the relevant departments or authorities at the district level for their up gradation as may be necessary,
- Review the preparedness measures and give directions to the concerned departments at the district level or other concerned authorities where necessary for bringing the preparedness measures to the levels required for responding effectively to any disaster or threatening disaster situation,
- Organize and coordinate specialized training programs for different levels of officers, employees and voluntary rescue workers in the district,
- Facilitate community training and awareness programs for prevention of disaster or mitigation with the support of local authorities, governmental and non-governmental organizations,
 - Set up, maintain, review an upgrade the mechanism for early warnings and dissemination of proper information to public,
 - Prepare, review and update district level response plan and guidelines,
 - Coordinate response to any threatening disaster situation or disaster,

- Ensure that the departments of the government at the district level and the local authorities prepare their response plans in accordance with the district response plan,
- Lay down guidelines for, or give direction to the concerned Department of the Government at the district level or nay other authorities within the local limits of the district to take measures to respond effectively to nay threatening disaster situation or disaster,
- Advise, assist and coordinate the activities of the departments of the Government at the district, statutory bodies and other governmental and non-governmental organizations in the district engaged in the disaster management,
- Coordinate with, and give guidelines to, local authorities in the district to ensure that measures for the prevention or mitigation of threatening disaster situation or disaster in the district are carried out promptly and effectively,
- Provide necessary technical assistance or give advice to the local authorities in the district for carrying out their functions,
- Review development plans prepared by the Departments of the Government at the district level, statutory authorities or local authorities with a view to make necessary provisions therein for prevention of disaster or mitigation,
- Examine the construction in any area in the district and id it is of the opinion that the standards for the prevention of disaster or mitigation laid down for such construction is not being or has not been followed, may direct the concerned authority to take such actions as may be necessary to secure compliance of such standards,
- Identify buildings and places which could, in the event of any threatening disaster situation or disaster, be used as relief centers or camps and make arrangements for water supply and sanitation in such buildings or places,
- Establish stockpiles of relief and rescue materials or ensure preparedness to make such available at a short notice,
- Provide information to the state Authority relating to different aspects of disaster management,
- Encourage the involvement of non-governmental organizations and voluntary social- welfare institutions working at the grassroots level in the district for disaster management,
- Ensure communication systems are in order and the disaster management drills are carried out periodically,
- Perform such other functions as the State Government or State Authority may assign to it or as it deems necessary for disaster management in the district.

34 For strengthening DDMA Darjeeling, proposals for setting up of the followings are planned with their detailed functions at district level:

- 1) Establishment of well-equipped Emergency Operating Centers with trained taskforce
- 2) Incident Response System with IRT at district/subdivision/block level
- 3) Disaster Management Team including a web of engineers, scholars, GIS specialist, GSI personal
- 4) Upgradation of Search and Rescue Operation Equipments
- 5) Annual Calender of Traings and mock Exercise

CHAPTER IV

PREVENTIVE MITIGATION MEASURES

4.1 Prevention Measures adopted at District Level, block/municipality/line department wise:

Division	Earthquake , Landslide , Flood(Flash Flooding/urban Flooding), Fire
Bijanbari Block	<ul style="list-style-type: none"> - Identification of vulnerable areas GP wise - Warning message through SMS network Periodical trainings - 8 nos. of Irrigation Scheme at Bijanbari Block. Flood protective embankment measures at Lodhoma have been proposed and forwarded to Lakothi by Irrigation Department , G.T.A
Rangli Rangliot Block	<ul style="list-style-type: none"> - All the G.Ps have been instructed to give wide publicity of Heavy Rain fall, Landslide & other kind of natural calamities on receiving of information from any sources. Instruction for liaison and coordination among all have been given - Educate the common people, on “Disaster Management, with special attention to the vulnerable section of the society - Defining political commitment with planning. - Awareness Programme to be created at grass root levels. This is done mainly through <i>sansad</i>, and seminars. Social forestry programs. - Block Disaster management Committee 3 nos. of Irrigation Scheme at Takdah Block are partially functioning
Jorebunglow Sukhia Block	<ul style="list-style-type: none"> - Follow Up of Trainings (NSSP) and Disaster Risk Management Program - Mitigation Strategy (Short and Long Term)- Annexure - 5 (Five) nos. of Irrigation Scheme at Sukhia Block.
Mirik Municipality and Block	<ul style="list-style-type: none"> - Embankments viz. Samendu, Guhay Khola Lohagarh T.E, Dudhy Balasan River at Panigaata Bazar, and Dudhy Malabasey <i>Busty</i> for containing the river.
Kurseong Municipality/ subdivision/ block	<ul style="list-style-type: none"> - Deployment of <i>Khalasis</i> by irrigation dept.” for the periodic inspection of embankments, channels, bridges, culverts, overflow channels - Periodical Check on Dam water level: There are no such Dams in Kurseong Sub-Division; however the Dam of Mirik Lake is being now looked by the Mirik Municipality which has the keys of the weir. List of embankments (Annexure 2.7) - Constant monitoring of the agricultural situation, keeping liaison with the Block Level Officers and the progressive farmers at different corners by agriculture dept. - For warning system: loudhailer /mike with battery will be kept at every OP/PP/TOP/IC including Kurseong P/S for warning system by dept. of Police
Matigara Block	<ul style="list-style-type: none"> - Regular Cleaning of drainage system, periodical check and Repair Embankments, Strengthen the vulnerable structures
Kharibari Block	<ul style="list-style-type: none"> - Regular cleaning of drainage system, periodical check & Repair of Embankments and canals and strengthen the vulnerable structures

4.2. District Mitigation Projects under the following national project head:

1. National Earthquake Risk Mitigation Project (NERMP)

- Retrofitting of major life line buildings at each block/subdivision/municipality
- Checking the strict compliance to basic building codes as per the West Bengal Building Codes 2007 for municipal corporations and National Building Code 2005
- Mega mock drill at the district level by SDRF, NDRF and district civil defence volunteer
- Awareness campaign involving all the stakeholders, NGOs, line departments and community participation

2. Flood Risk Mitigation Project

- Mapping and preparation of Flood Susceptibility Model using GIS
- Measures to relocate the habitation of vulnerable areas
- Adopting flood proofing measures like Dams, embankments, channels, levees etc.
- Check on constructions at vulnerable areas, clearing the river path during monsoon.

3. National Landslide Risk Mitigation Project (NLRMP)

- Preparation of Landslide Mitigation and Detailed Project Report on an area most vulnerable to landslides. DPR of Chibo Pasiyor in Kalimpong is being prepared by IIT Kharagpur. Thereafter DPR of other vulnerable areas in the Darjeeling hills will be prepared accordingly.
- Study on Early warning system for Landslide under the Landslip Project, Kings College London and British Geological Survey, UK.
- Identification of vulnerable spots and checking the function of drainage system.

4.3. Preventive Guidelines of NDMA for health emergencies like Pandemic of COVID -19

- Sensitization Trainings for first responders especially on basics of dealing with a biological emergency
- Extensive coverage on social media, print and electronic media on do's and don't's issued by MoHFW
- Conduct Joint review meeting on situation awareness
- Promote advisories on travel, hygiene, avoiding crowd contact, quarantine of people arriving from countries, usage of personal protective equipment (masks, usage of hand sanitizers), and isolation of patients
- Identify and enhance capacities of isolation facilities in all districts
- avoid spread of fake news, advisories, rumors and unnecessary information through proper media management
- Provision of all essentials to affected people (especially migrants) in case of lockdown
- Hold Coordination meetings with credible NGOs and other Civil Society Organizations in order to see that community cooperation is enhanced.

CHAPTER V
DISTRICT PREPAREDNESS MEASURES

5.1. Stakeholders Identified in Disaster Response

Sl. No.	Stakeholders/ Department	Response work
1.	District Administration Department of Disaster Management Darjeeling, Government of West Bengal	Activating CD volunteers at the affected site, and distribution of relief items, and making necessary arrangement for the affected community
2.	State Government Department of Disaster Management, Nabanna, Govt. of West Bengal	Additional relief and assistance to the district by State Relief Commissioner, WBDMD, Nabanna
3.	District Intelligence Branch, Police Department.	Activation of response plan, providing security, immediate inquiry and record death, coordinating with military personnel etc. Contact persons of important officers to be contacted at the times of disasters R.I Darjeeling will maintain liaison with District Management Squad (SDRF) of Dabgam (SAP) to render assistance at the times of disaster.
4.	GS (Internal Security) HQ 33 Corps (Sukna) PIN 908533, c/o 99 APO. BSF, North Bengal Frontier, PO Kadamtala	Immediate response/assistance during natural calamity. Flood Relief responsibility, North Bengal and the contact details of the respective HQs Contact details of BSF team, North Bengal Frontier, Kadamtala
5.	Health and Welfare Chief Medical Health Office, Darjeeling, Government of West Bengal	Activation of department response plan, making services of all doctors, nurses, medical kit available to the district magistrate at the time of emergency disaster event.
6.	Food Resources Office of the Sub Divisional Controller, Food & Supplies, Old Kutchery Road Darjeeling.	Will issue the necessary supplies after assessment of the requirement at the affected sites. Food supplies in the region of Darjeeling Sub Division by Sub Divisional Controller of Food and Supplies, Darjeeling. The Chief Inspector of Food and Supplies, Darjeeling will activate the pre identified M.R Dealers located at vulnerable points in consultation with the Block Development Officers. Necessary arrangement will be made to issue advance stock of food grains including K. Oil as rolling reserve at the identified M.R Shops to run the PDS in the event of dislocation of communication due to natural calamity

5.2. Team Formation

Team Division	Early Warning/Preparedness	Search & Rescue	Evacuation	Damage & loss Assessment
Darjeeling Dist.	IMD, Irrigation and Water department, Area Cyclonic Warning Center, Alipore, Kolkata	Civil defence volunteers, NDRF, SDRF, Police, locals, H.M.I team	Department of Disaster Management, Police, Army personnel	Department of Disaster Management, Planning Department, etc
	The Zonal SDPOs / Dy SPs and Circle Inspectors will hold meetings with BDOs prior to the onset of Monsoon season to identify flood/landslide prone areas, shelter, places for storage of food materials. The said officers of the District Police and the District Police Control Room will inform all the units regarding the weather forecast and water levels of rivers etc. Contacts of important officers District Control Room is already functioning at Wireless Office Building, adjacent to Sadar Police Station, Darjeeling , DDMA Control Room	GS (Internal Security) HQ 33 Corps (Sukna) PIN 908533, c/o 99 APO: Immediate response/assistance during natural calamity. Flood Relief responsibility, North Bengal and the contact details of the respective HQs District/Block Civil Defence Volunteers.		District/Sub Division/Block/ Municipality/ Panchayat Administration Department of Disaster Management Darjeeling, Government of West Bengal

5.3 District Incident Response System (IRS)

National Disaster Management Authority (NDMA) under section 6 of the DM Act 2005 necessitates the formation of Incident Response System (IRS) whereby each district is directed to form a team involving all the members from all the hierarchical administrative division in coordination with district line departments. It will be known as Incident Response Team (IRT) and will be formed at each block subdivision and district level. As per the magnitude of the calamity, the IRT will be activated. 1 Incident Response Team – Subdivision and block Level (Annexure II)

District IRT	Roles and Responsibilities
Incident Commander (IC)	The IC being the over all in charge for the management of onsite response to any incident, s/he will obtain information, identify priorities and activate IRT, orient incident action plan, ensure systematic monitoring, coordination among different sections.
Deputy Incident Commander (DIC)	Perform as supporting commanding officer of the IC
Safety Officer	S/he will ensure the safety of responders and to anticipate hazardous /unsafe situations & review it regularly.
Information Officer	Prepare and release information to the media about incident with the approval of IC, jot down the decisions taken and direction issued and support IC for planning and coordinate with IMD and collect all weather information and disseminate to all concern.
Liaison Officer	S/he is the focal point of contact for all line departments, agencies, PRIs, ULBS participating in response.
Chief of Operation Section	S/he is responsible for directing only the required tactical actions to meet incident objectives. Perform such other duties as assigned by the IC
Chief of Planning Section	S/He is responsible for collection, evaluation and display of incident information, maintaining and tracking resources, preparing the Incident Action Plan (IAP). Will assess the requirement of additional resources, propose from where it can be mobilized and keep IC informed. This section also prepares the demobilization plan
Chief of Logistic Section	S/He is responsible for providing back end services and other logistic support like communication, food, medical supplies, shelter and other facilities to the affected communities and responders. Necessary coordination will be made with finance department to ensure availability of logistics
Chief of Finance & Administration	S/He is responsible for managing all financial aspects of response management. The section will ensure quick and effective procurement by maintaining the proper procedure and need to keep all records of procured items. S/he will also ensure scrutiny of cost involved and examine records of procured items. Perform such other duties as assign by IC

5.4 Protocol for availing resources/services from other agencies

As per the DM Act 2005 Section 65, if the District Authority or any officer as may authorized by it in this behalf that any resource, person, premises, vehicle are needed ,

- (a) Such authority may by order in writing requisition such resources or premises or such vehicle as the case may be and may make such further orders as may appear to it to be necessary or expedient in connection with the requisitioning.
- (b) Whenever any such resources, services, premises or vehicle is requisitioned under sub section 1, the period of such requisition shall not extent beyond the period for which such resource, premises, or vehicle is required for any of the purpose mentioned in sub section.
- (c) Compensation payable for the requisition of services/ resources/premises as per the Section 66 of DM Act 2005.

5.5. Check and certification of equipment in stores

Details of Disaster Management Equipment at District Head Quarter purchased during 2017		
Supplier: M/S Sunil Sharma, Govt. Contractor, General Order Supplier, Chandmari. Darj		
Specific Use: Relief, Search& Rescue Operation.		
Manufacturer: PEDZEL		Date of Procurement : 21.03.2017
Sl. No.	Name of equipment	Quantity
1.	Vizor for Helmet	1
2.	Hand Gloves	1
3.	Full Body Harness	1
4.	Full body Harness (Climbing)	1
5.	Dig Descender	1
6.	Decender	1
7.	Ascension-Right	1
8.	Ascension-Left	1
9.	Footape	1
10.	Rope Clamp	1
11.	Fall Arrestor	1
12.	Fall Arrestor Len Yard Mobile Fall Arrestor Rescue	1
13.	Lanyard Progression	1
14.	Web Sling Webbing Flat Sling	4
15.	Anchor Sling	2
16.	Connector	4
17.	Connector	5
18.	Connector	5
19.	Connector ADM Trick Lock	1
20.	Swivel	1
21.	Rigging Plate for Anchor	1
22.	Pully Self Jamming Pulley-L	1
23.	Pully Double Pully Small	1
24.	Pully simple rescue	1
25.	Hauling Kit	1
26.	Pully Transport Pully	1
27.	Protec (Rope Protector)	4
28.	Knife Rescue	1
29.	Tool Kit Bag	3
30.	Safety Rope 200mm	2
31.	Safety Rope 100 mm	2
32.	Bolt Cutter	1
33.	Chainsaw Concrete	1
34.	Extension Cord 30 Mtr.	2
35.	Hammer	8
36.	Axe	4
37.	Hand Mike	1
38.	Laser Distance Measure	1
39.	Emergency rescue Stretcher	1

Details of Disaster Management (Rescue & Relief) Equipment purchased during 2016

Supplier: M/S Sunil Sharma, Govt. Contractor, General Order Supplier, Chandmari.

Darj

Manufacturer: Dragon/Nishica

Date of Procurement : 24.06.2016 and 27.06.2016

40.	Search Light	6
41.	Torch Light 5 Cell chargeable	21
42.	Search Camera	1
43.	Chainsaw	1

5.5 (i) Modern Equipment Loaded In CRVS Station At Darjeeling Headquarter

Sl. No.	Name of Equipment	Quantity
1	Extension Ladder	1
2	Megaphone Shoulder sling	1
3	Shovel	2
4	Tendum Pulley	1
5	Florescent Reflective ID Jacket	20
6	Blade frame	1
7	Digging Bar	2
8	Extension Cord for Search Camera	1
9	Spade	2
10	Canvas Stretcher	3
11	Circular Saw	2

5.6. Proposal for the SAR equipment to be reprocessed

Sl. No.	Equipment	Sukhia	Rangli Rangliot	Kurse ong SDO	Bijan-bari	Mati gara	Khori-bari	Naxal-bari	Phasidewa
1.	Aluminium Ladder				1				
2.	Aluminium Stretcher				1				
3.	Anchor Rope big				2				10bags
4.	Axe with handle				5			10	10
5.	Basket (cane)					6		6	
6.	Bed Sheets								
7.	Bolt Cutters (Shears)						1		
8.	Body Harness			2					
9.	Bucket (Big)					4		4	
10	Bucket (Aluminium) 10 lts.	5							
11	Carbinous Screw				1				
12.	Chain Saw-diamond						1		
13.	Charger light				1				10

	big								
14.	Charger Light small				1				
15.	Children's Garment's								
16.	Climbing Rope					50 mts		50mts	
17.	Combine Set				1				
18.	Discender				1				
19.	Electric Generator						1		
20.	Extension Cord big (30 mtrs. F- 230)				1				
21.	Fork				5				
22.	Fiber Helmet				1				
23.	Fiber Stretcher			2					
24.	Gainti with Handle				5	4			
25.	Gumboot	4pairs		16		4 pairs	12 pairs	4pairs	4pairs
26.	Hammer 10 kg				2				
27.	Hammer 5 kg				2				
28.	Hand Saw Frame with Blade				3				
29.	Harness Set				1				
30.	Hack-Saw Frame with blade								10
31.	Helmet					4			7
32.	Head Light			6					
33.	Insulated wire – 2mm thick(copper)	200 mtr.							
34.	Jacket/Life Jackets			10	10				10
35.	Jumper				1				
36.	Kerosene Oil								
37.	Kerosene Stove								
38.	Kitchen Utensils								
39.	Lock Cutter				1				10
40.	Pants & Shirt								
41.	Power Chain Blade				1				
42.	Power Saw				3				
43.	Raincoat	4sets				4 sets	12sets	4sets	6sets
44.	Rice								
45.	Rubber Gloves	2 pairs							

46.	Salwars Kultha								
47.	Saris								
48.	Saw machine (iron/steel cutter)					1		1	
49.	Seat Harness			4					
50.	Search Light			2		3	2	4	
51.	Shovel				5	4			10
52.	Slippers/Shoe								
53.	Sickle				5				7
54.	Siren (Battery operated)	1							
55.	Spade				5				10
56.	Stretcher					20		1	10
57.	Sweaters								
58.	Tarpolin								
59.	Torch Light(3 cell)	2						2	10
60.	Tub								10
61.	Two Handled Cross Cut Saw						3		

Equipment with the District Intelligence Branch: The district police has some equipment in times of emergencies like Lights, Ropes, spades etc. stored at Police Lines, Darjeeling. Apart from this, the rural Zone Police Stations namely Phasidewa, Naxalbari and Khoribari PSs make arrangements for boats, tyres etc. during flood situation.

The Sr. I.C Telecom, Wireless, Darjeeling will set up Wireless Sets prior to monsoon season at Sub – Divisional Hqrs., including at Phasidewa E.F Lins to monitor the weather, flood, landslides situation and inform the concerned ICs/OCs of PS for taking necessary action in coordination with Civil Department.

5.7 Warning Mechanism

Contact List of Officers, S.A.E. And Gram Panchayat Secretaries for Early Warning System SMS Alert (Annexure 1.1). Receive entire information through the Police R.T. Sets available at Rangli Rangliot Police Station with cooperation from Mungpoo & 6th Mile Bazar Police out Post. For warning system: loudhailer/mike with battery will be kept at every OP/PP/TOP/IC including Kurseong P/S for warning system by department of Police.

Source	Message	Action
Radiogram, Alipore Telecom, Area cyclonic warning centre, Kolkata, Regional Meteorological Center, Jalpaiguri	A weeks weather forecast over the region, fog warning, rainfall warning	Forwarded to all SDOs and BDOs through mail.
Siliguri irrigation and waterways directorate	Water level of rivers (Mahananda), Flood warning message	

5.8 Knowledge Management, Networking and Sharing

India Disaster Resource Network (IDRN)/ State Disaster Resource Network (SDRN) Website: idrn.gov.in – update annually, Documentation of practices adopted

5.9 Preparation of emergency kit which would include the following:

Earthquakes/Landslides	Floods /Urban Floods
<ul style="list-style-type: none"> · Battery operated torch · Extra batteries · Battery operated radio · First aid kit and manual · Candles and matches in a waterproof container · Knife · Chlorine tablets or powdered water purifiers · Can opener. · Essential medicines · Cash, Aadhar Card and Ration Card · Thick ropes and cords · Sturdy shoes · Safety helmet/whistle 	<ul style="list-style-type: none"> · sheets/ blankets, · waterproof clothing, · battery-operated radio, · first-aid kit, · medication, · personal valuables · Personal documentation. · Battery operated torch · Extra batteries · First aid kit and essential medicines · Emergency food (dry items) and water (packed and sealed) · Candles and matches in a waterproof container · Knife · Chlorine tablets or powdered water · Important documents (Ration card, Voter ID card, Aadhar Card etc.) · Cash, Aadhar Card and Ration Card · Thick ropes and cords · Shoes · Emergency food (dry items) and water (packed and sealed)

5.10. Identified structures to be used as shelter points

Sl. No.	Subdivisions/block/ municipality	Shelter points (Schools)
Sadar Subdivision		
1.	Jorebunglow Sukhia Block	<ul style="list-style-type: none"> - List of Vulnerable areas and shelter points - Alternate route in vulnerable areas, Evacuation Plan of Vulnerable Area List of safe shelter places with capacity of each
2.	Darjeeling Pulbazaar Block	List of Additional Identified Shelter Points 3 to 4 Shelter points at each 23 GP
3.	Rangli Rangliot	Rescue Centres , the Block has already earmarked the G.P wise vulnerable areas and nearby Govt.Buildings/Schools/Clubs as Shelter points in case of calamity Rescue Shelters and their respective Evacuation Plan along With Route Chart for reaching Temporary Rescue Shelter.
4.	Darjeeling Municipality	Ward wise Identified Vulnerable areas with shelter points in each
Kurseong Subdivision		
5.	Kurseong Subdivision/Municip	- GP/Municipality ward wise identification of vulnerable area, assigned staff/ nodal contact person for each and the shelter points

	laity/Block	Listed the temporary shelters and their alternate routes
Mirik Subdivision		
6.	Mirik Municipality/Block/Subdivision	- Alternate route structure for the some of the vulnerable locations Identify safe shelter places G P wise
Siliguri Subdivision		
7.	Khoribari	- Hazard specific wise identification of areas, G.P wise which are likely to be affected and the rescue shelters for each Identified G.P wise Rescue Shelters
8.	Matigara	- Hazard specific (Flood/Embankment breach, Earthquake, Fire) identification of vulnerable points, no. of people to be affected, nearest hospitals and the contact person
9.	Phasidewa	- Identification villages G.P wise to be affected by floods, rescue shelters, and Evacuation Plan with route chart
10.	Naxalbari	- Vulnerable Points in the Block - Temporary Rescue Shelters along with Villages Covered

5.11. Block wise Sites to serve as helipads (Annexure II)

1.	Bijanbari	- GP wise List of Identified Temporary Helipads
2.	Rangli Rangliot	- List Of Helipad Sites
3.	Khoribari	- Air Dropping Site
4.	Matigara	- Identification of sites to serve as helipads during emergencies
5.	Phasidewa	- Helipads for emergency
6.	Sukhia	- Identified sites to serve as Helipads during emergencies

5.12. Contact list of line Departments (annexure I)

1.	Bijanbari	- List Of Line Departments
2.	Kurseong	- Listed phone/mobile numbers of various line departments
3.	Khoribari	- Hazard specific wise identification of areas, G.P wise which are likely to be affected and the rescue shelters for each , nearest hospitals , fire stations and the contact person , identification of places to set up gruel kitchen, fodder distribution camp etc.
4.	Matigara	- Role and responsibilities of departments during the three phases of Disaster Management Cycle. - Hazard specific (Flood/Embankment breach and Earthquake, Fire) identification of vulnerable points, total people to be affected, nearest hospitals and the contact person (Annexure 6.1, 6.2, 6.3, 6.4). Various Department wise contact numbers at the block.
5.	Sukhia	- Department wise Contact persons for emergencies(Senchal Range Wildlife Division, Block Livestock Development Office , WBSEDCL, I.C.D.S, Agriculture Dept. Food and Supplies, Petrol Pump, NGOs, Information & Technology)
6.	Naxalbari	- Line Department Contacts

5.13 Block wise Nodal contact persons

1.	Bijanbari	- Gram Panchayat wise DM Plan (Vulnerable areas, contact person from each area, secretary, members, QRT, Relief Committee, shelter points, nodal person to be contacted during emergencies)
2.	Rangli Rangliot	- G.P. Staff Members, Volunteer & Youth organizations & <i>Sai Samiti</i> of different areas have been approached for preparing action plans. Contact Nos. of other line Depts. and Panchayats. List of Local Resource Expertise and NGOs.
3.	Khoribari	- District, block and department and village wise contact details
4.	Matigara	- Important contact numbers from the block, Enlisted vehicles and equipment for emergency, - G.P wise enlisted contacts.
5.	Naxalbari	- Block Level Contacts - GP wise nodal resource persons and QRT

5.14. Formation of committees

1.	Kurseong	- Formed ward wise committee
2.	Khoribari	- Block level Disaster Management Committee has already been constituted. - Arrangement of Disaster Management duties, Crisis Management Team.
3.	Sukhia	- Block Level Disaster Management Committee - Block Medical Team and Emergency Medical
4.	Darjeeling Municipality	- Name and Contact details of the Municipal Disaster Management Team

5. 15. Updated Relief Stock Position as on 15.06.2020

S/N	Block/ Sub division	Tarpaulin	Woollen Blanket	Sari	Dhuti	Lungi	Male Wrapper	Children Garment		Salwar Kamez	Punjabi Pajama	DM kit
								Boys	Girls			
1.	District Godown	929	nil	542	80	214	353	294	190	429	197	10
2.	Pulbazaar	860	822	833	nil	nil	423	446	430	510	150	11
3.	Sukhia Pokhari	1391	788	508	1032	148	795	138	130	384	50	0
4.	Rangli Rangliot	1120	534	1318	1376	885	1142	782	778	1405	355	15
6.	SDO Kurseong	1321	862	897	1411	435	1726	280	342	1000	699	5
7.	BDO Kurseong	606	116	70	72	100	284	8	18	70	68	4
9.	SDO Mirik	1178	Nil	Nil	100	100	200	100	100	200	200	0
10.	BDO Mirik	2044	Nil	Nil	nil	nil	389	nil	nil	nil	nil	41
11.	SDO Siliguri	1080	252	251	273	325	82	32	48	455	349	0
12.	Kharibari	155	20	140	80	5	54	120	321	29	129	0
13.	Matigara	874	27	507	519	270	909	274	nil	210	nil	0
14.	Phasidewa	472	360	147	143	222	1327	20	7	165	156	5
15.	Naxalbari	1167	718	463	218	365	895	566	286	736	415	5
	Total	13197	4499	5676	5304	3069	8579	3060	2650	5593	2768	96

5.16. Transportation arrangements for management of Disasters

1.	Rangli Rangliot	- Annual Block level meeting on Disaster Management with all the Managers of T.G. & Cinchona Plantation and preparing action plan with regard to providing transports
2.	Kurseong	- For arranging transport of injured to medical treatment centres: stand by vehicles/ambulance will be kept at the P/S level. One separate standby traffic unit shall be established for smooth vehicular movement or any diversion of traffic, temporary police camps at required sites, a team consisting of one S.I. one A.S.I, 02 constables and 5 nos. Of civic volunteer will be engaged for inquiry into death records for the duty.
3.	Matigara	- Enlisted vehicles and equipment for emergency (Annexure)

5.17. Operational check - up of district EOC/Control Room/communication arrangements

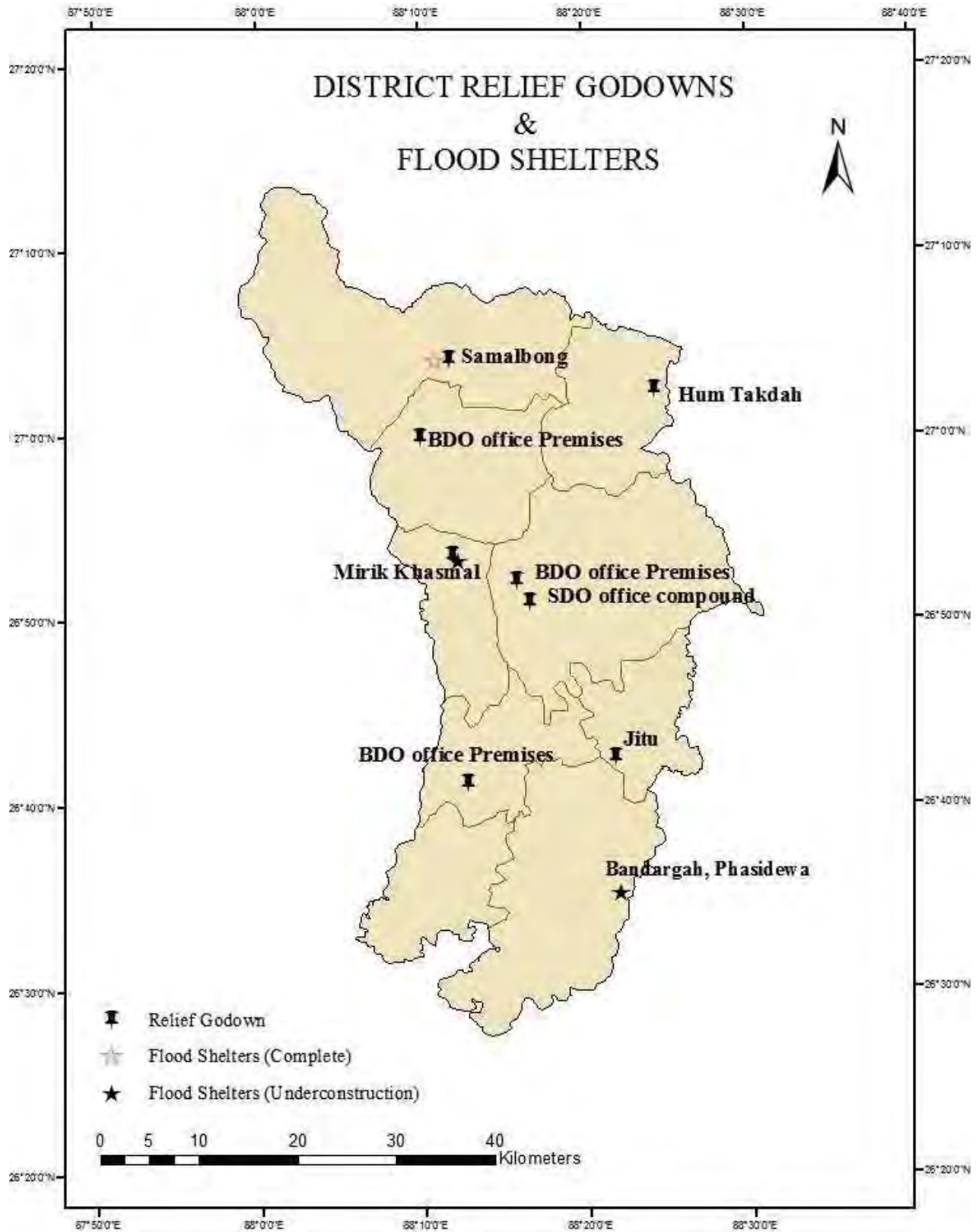
1.	Rangli Rangliot	- Every year from 01 ST June – 30 TH September, the Block HQ operates its Control Room round the Clock. G.P has its own Control Room in their respective area.
2.	Kurseong	- Listed control room in charge. For establishing communication with the control room: static SET/RT set will be kept at every OP/PP/TOP/IC including Kurseong PS for communication with the control room with trained persons by the Police department. Regular campaigning/ assistance booth/confidence building programme will be organised bringing awareness among the public and to check the rumours while strict actions will be taken against the anti-socials
3.	Matigara	- Establishment of block control room during monsoon. Block Coordination chart. Agriculture Disaster Management control room. - Agriculture Disaster Management control room.
4.	Phasidewa	- Set up of 24X7 Control Room at Block Head Quarter & Gram Panchayat. Enlisted important contact numbers for communication at the time of emergency
5.	Sukhia	- Control Room, Rapid Response Team

5.18. IRT/quick response team (QRT)/CD volunteers

1.	Kurseong	- Listed the quick response team (QRT)
2.	Kharibari	- G.P wise Civil Defense volunteers of Khoribari block. Incident response team.
3.	Matigara	- GP wise and Block Quick Response Team. Block level Rapid response team from health sector - List of Civil Defence volunteers - Formation of Quick Response Team at Block & G.P. level
4.	Sukhia	- Block and Gram Panchayat Level Quick Response Team Sector Wise man power with contact persons - G.P and Village wise Civil Defence Volunteers

5.19. Stock of Medical Kit

1.	Kurseong	- Stock of medicines under Kurseong SDH, Sukhna BPH
2.	Matigara	- Provision of blood banks

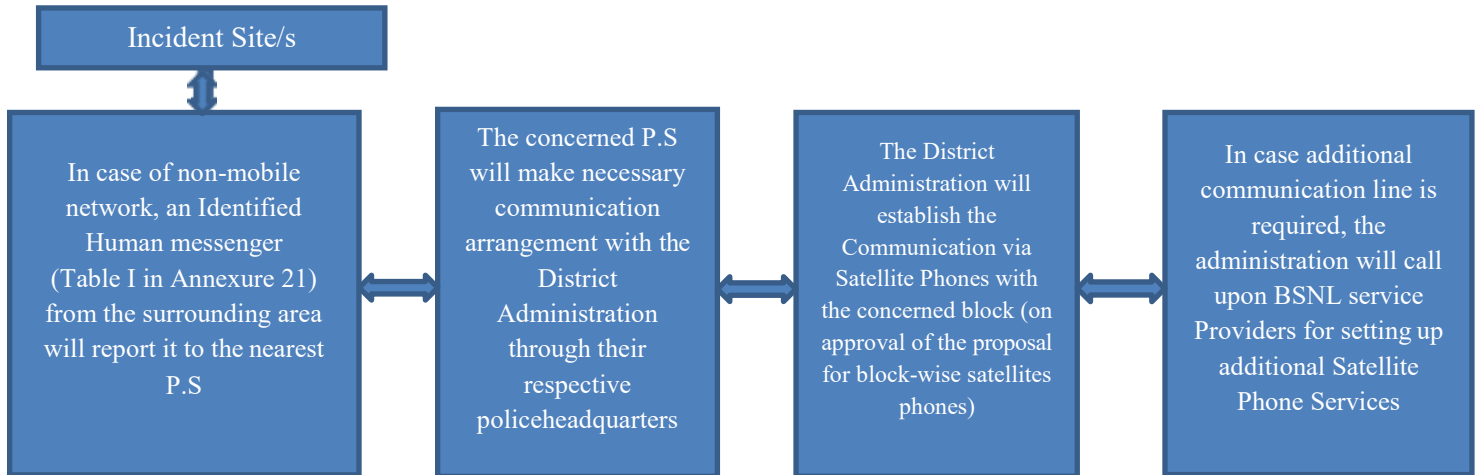


5.20. CROWD MANAGEMENT PLAN OF DARJEELING DISTRICT

1.	Major Crowd Gathering Events	Mela
	Sites/Places	Temple/Ground, Baro Kalibarai Mandir at Balajhora under Raniganj Panishali Gram Panchayat, Khoribari Block
	Mitigation Measures	<ul style="list-style-type: none"> - Planning for smooth running of event safely with concerned authorities, event contractors, venue owners, emergency service providers, first responders and local transport providers - Organising as per the analysis of the expected crowd turn out by staggering the entry process, arrangement of barriers to keep pedestrian and Vehicle Separate, using fencing to keep emergency access route clear; employing volunteers to supervise entry and exit to keep the flow of crowd moving ; and keeping the pathway between attraction clear from obstacles - Installing CCTV camera at important points, LED Boards, Signage, Maps, Public Addressal System, etc. - Set up Medical Camps, Fire Extinguishers, Sand Buckets etc. - As the event is organised along the state highways, traffic management i.e. diversion through feeder roads will be executed
	Department/ Stakeholders	Police and Civil Administration
2.	Major Crowd Gathering Events	Picnic Spot
	Sites/Places	Dudhia , St. Mary II G.P, Kurseong Block
	Mitigation Measure Departments	Deployment of QRT Members & Police Department (Garidhura O.P)
3.	Major Crowd Gathering Events	Weekly Haat
	Sites/Places	Rimbick, Lodhoma, Bansbotay, Sumbuck, Kainjalia, Bijanbari, Pulbazaar, Darjeeling Pulbazaar Block Middle area Sukhia Bazaar, Jorebunglow Sukhia Pokhari Block
	Mitigation Measures	Coordinating the concerned authority for ensuring safety and security ; Police personnel/Civic Police Volunteers are deputed to control the movement of people and vehicles
	Departments	Gram Panchayat Officials, Police and Block Administration, along with NCC and NSS of H.S Sukhia H.S School, etc
4.	Major Crowd Gathering Events	Durga Puja Immersion, Sarodiya Priti Mela, Chaat Puja, Shopping Complex and Cinema Hall, INOX
	Sites/Places	Balason Ghat, Atharokhai Khela Math, Khalaibhaktari, City Center
	Mitigation Measures	Civil Defence Volunteers may be deployed at Ghat to avoid any incident. Coordinating with Event Organiser, Nirman Shayak, Volunteers etc
	Departments involved	Department of Disaster Management. Police, Fire Station, Panchayat , Nirman Shayak

5.21. DISTRICT'S NON MOBILE NETWORK PLAN

In case of non-mobile network it is hereby planned to practise the usage of District's two Satellite Phones (IMEI NO. 35303244141279; IMEI NO. 353032044146062), Man Packs available with Darjeeling Police, Nearest Police Stations, identified Human Messengers having two wheelers, and Kurseong Radio Station during the emergence of any calamitous situation in District. The planned bottom up communication will be triggered from the incident site to the nearest Police Station via identified Human Messengers from each Block as depicted in the flow chart.



Communication Flow Chart in case of Non Mobile Network

The Health Department will further provide the service of Senior Treatment Supervisors (STS) deployed in each Block Primary Health Centres who are equipped with health emergency kit and two wheelers as additional mobile human messengers.

AVAILABLE S.T.S AND MAN PACKS IN THE DISTRICT				
S/N	POLICE STATION	MANPACK		STS UNDER BPHC
1.	Lodhoma P.S	1(Static)	1(Mobile)	-
2.	Pulbazaar P.S	1(Static)	2(Mobile)	-
3.	Sadar Darjeeling P.S	1(Static)	2(Mobile)	-
4.	Mirik P.S	2 (Static)	5(Mobile)	Nil
5.	Matigara P.S	-	-	Amit Chakraborty (9679477998,8906640481)
6.	Kharibari P.S	2		Nityananda Pal (9434344283)

In case the requirement for additional satellite phones arises, the administration will collaborate with the BSNL Darjeeling in setting up the network of additional available satellite phones with the BSNL Tele Service Providers.

5.22. PREVENTIVE MITIGATION PLAN FOR BIOLOGICAL DISASTER (COVID-19)

Based on the guidelines of National Disaster Management Authority a biological disaster (Covid-19) management plan is prepared at the district level whereby the following measures are included:

Sl. No.	BASIC STANDARD OPERATING PROCEDURES	DDMA IN COORDINATION WITH DEPARTMENTS OF
1	Sensitization/ Trainings for first responders especially on basics of dealing with a biological emergency	Health Department, District hospital, NBMCH, Siliguri
2	Extensive coverage on social media, print and electronic media on do's and don'ts issued by MoHFW	Darjeeling Himali Channel, Darjeeling T.V, D.I.C.O, G.T.A, Siliguri Mahakuma Parishad, Municipalities
3	Conduct Joint review meeting on situation awareness/ distribution of sanitizers	Health Department and District administration, Darjeeling
4	Promote advisories on travel, hygiene, avoiding crowd contact, quarantine of people arriving from countries, usage of personal protective equipment (masks, usage of hand sanitizers), and isolation of patients	District Administration and G.T.A along with SDOs & BDOs
5	Identify and enhance capacities of isolation and quarantine facilities in all Blocks and Subdivisions	District Administration and G.T.A along with SDOs & BDOs
6	Avoid spread of fake news, advisories, rumours and unnecessary information through proper media management	D.I.C.O , District Administration and G.T.A
7	Provision of all essentials to affected people (especially migrants) in case of lockdown	Disaster Management Dep't., District Administration, G.T.A, NGOs along with SDOs & BDOs
8	Hold Coordination meetings with credible NGOs and other Civil Society Organizations in order to see that community cooperation is enhanced.	SDOs & BDOs
9.	Preparation of COVID-19 control room numbers at District/Subdivisions and Block level.	District Administration / SDOs /BDOs

Following guidelines Vide Memo No. H&FW/120/20 dt. 22/03/2020,Vide Memo No.23-CS/2020 dt. 23/03/2020,Vide Memo No.28-CS/2020 dt. 26/03/2020,Vide Memo No.H&FW/131/20 dt. 24/03/2020,Vide Memo No.177-CS/2020/ dt. 18/05/2020 of the Chief Secretary, Government of West Bengal

The following measures are strictly complied to –

1. Directions were issued to Motor Associations regarding restriction on transportation of tourists to Darjeeling Hills.
2. The domestic airport at Bagdogra, Naxalbari block and the movement of connecting railways from New Jalpaiguri Station have been prohibited
3. Public transportation except for Emergency Service Functionaries viz. Hospitals/Fire/Groceries/Gas are strictly monitored and regulated by the District Administration. Regular vigil is kept by police officials

4. Inter – District movement of stranded migrants are being allowed only under arrangement by the District Administration and screening procedures from respective blocks and Health Deptt“ have been adhered to. The inter state movement permitted only for critical health patients and under special permission through COVID portal of the State Govt have been adhered to.
5. All the educational institutions have been prohibited from exercising classroom academic sessions, and are encouraged to conduct online classes as much as possible.
6. The tea factories and estates in hill subdivisions are functioning by adhering to 25 % of staff rotation basis following social distancing norms.
7. All public places/Religious congregation places have strictly been prohibited
8. In case of declaration of areas with large COVID-19 outbreak the following guidelines are being adhered to
 - Demarcation of Containment zones
 - Strict perimeter control in the area of Containment zone to ensure no movement of public in this zone except for maintaining essential services.
9. Public Utilities viz. Postal Services, Banks, Distribution of LPG, Drinking water, petrol will remain operational with strict adherence to social distancing norms
10. Besides the distribution of monthly ration through respective PDS as per the prescribed scale, the Disaster Management Department is continuously distributing rice, wheat, oil, pulses, etc to the needy and stranded people. Fair price shop committee have also been constituted at blocks to monitor the daily process.
11. The department has activated five relief camps and two food camps in the plain subdivision to combat the food and shelter problem faced by the stranded migrants due to the nationwide lockdown.

Sl. No.	DISTRICT RELIEF ARRANGEMENT			
1.	Activation 5 relief camps providing food and shelter	Bani Mandir, Siliguri	Providing Food, shelter with regular health supervision. Provision of interstate transportation after following due screening process.	
2.		Sri Vidyaguri Mandir, Siliguri		
3.		Buraganj Community Hall, Kharibari		
4.		Batasi Community Hall, Kharibari		
5.		Babu jagjiban Awas Yuwa Kendra, Naxalbari		
6.	2 Nos. of Food Camps	BDO Office, Matigara Block		
7.	Distribution of NGR/SGR/Cash GR	Blocks/Subdivisions of the District		
8.	Community Kitchen	G.T.A, Darjeeling		

IDENTIFIED RELIEF SHELTERS (Subdivision/Block Wise)

The following shelter points have been identified for the people if reported to have been affected due to natural calamity based on the norms of social distancing and basic protective facilities.

SL. NO.	*SHELTER POINTS	BLOCKS/SUBDIVISIONS	INMATE CAPACITY
1	297 NOS. OF IDENTIFIED SHELTER POINT	PULBAZAAR BLOCK	1301
2	42 NOS. OF IDENTIFIED SHELTER POINTS	RANGLI RANGLIOT BLOCK	958
3	112 NOS. OF IDENTIFIED SHELTER POINTS	SUKHIAPOKHARI	1668
4	14 NOS. OF IDENTIFIED RELIEF SHELTERS	KURSEONG BLOCK	-
5	15 NOS. IDENTIFIED RELIEF SHELTERS	KURSONG SUBDIVISION	-
6	65 NOS. OF IDENTIFIED SHELTER POINTS	MIRIK BLOCK	1315
7	5 NOS. OF IDENTIFIED SHELTER POINTS	MIRIK SUBDIVISION	300
8	13 NOS. OF IDENTIFIED SHELTER POINTS	NAXALBARI BLOCK	656
9	12 NOS. OF IDENTIFIED SHELTER POINTS	PHASIDEWA BLOCK	1135
10	14. NOS. OF IDENTIFIED SHELTER POINTS	MATIGARA DEV. BLOCK	2015
11	10 NOS. OF IDENTIFIED SHELTER POINTS	KHARIBARI DEV. BLOCK	4600
12	5 NOS. OF IDENTIFIED SHELTER POINTS	DARJEELING MUNICIPALITY	1350
*DETAIL LIST OF SHELTER POINTS IN ANNEXURE II		DISTRICT TOTAL	15298

IDENTIFIED QUARANTINE CENTERS

The following centers are functioning as quarantine centres and are registered in Covid portal for the same in the respective Deptt. of the Govt. Of West Bengal

Sl No.	Quarantine Center	Address	Inmate Capacity	Basic protective facilities can be arranged
1.	Civil Defence Resource Centre	Hatighisa, Naxalbari Block	35	Yes
2.	ITI College, Limbutari, (2 building identified)	Limbutari, Phansidewa Block (Distance 9 K.M from Head Quarter)	130	Yes
3.	Kholighar I.P.P Hospital,	Singamari Hospital		
4.	Batasia T.B Hospital	Batasia, Darjeeling		
5.	I.T.I College, Munpoo	Takdah, Rangli Rangliot Block	40	
6.	Bijanbari Degree College	Pulbazaar Development Block	10	Sri Purna Gurung, Supervisor (9735406988)

7.	Jamunay Guest House	Pulbazaar Development Block	24	Sri Bidhan Chandra Rai, Supervisor (9564322154)
8.	G.T.A Guest House	Pulbazaar Development Block	11	Sri Puran Gurung, Supervisor, (9733060987)
9.	Mirik College	Mirik Development Block	75 to 100	-
10.	ITI Building Batasi	Kharibari Development Block		Yes
11.	Simulbari Pathasathi	Kurseong Development Block		Yes
12.	SB Dey Sanitorium	Kurseong Municipality		Yes
13.	Jorepokhri Tourist Lodge	Jorebunglow-Sukhiapokhri Development Block		Yes
14.	Kanchanjunga Auditorium Hall, Patlebas	Pulbazaar Development Block		Yes
15.	Youth Hostel, Darjeeling	Darjeeling Municipality		Yes

OTHER IDENTIFIED LIST OF SCHOOLS/GOVT. BUILDINGS FOR FUNCTIONING AS QUARANTINE CENTRES IN NEED

SI No.	Name of the Block / Municipality	Name of the school / Govt. structure in use
1	Matigara	Bidhan Pally SSK
2		Kalamjote ICDS Centre
3		Kalamjote SSK
4		Kawakhali Junior High School
5		Kawakhali MSK
6		Kawakhali Primary School
7		Kawakhari ICDS Centre
8		NBMC Primary School
9		Pelkujote Primary School
10		Thiknikata Junior High School
11		Thiknikata Primary School
12		Thiknikata SSK
13		Uttar Kawakhali SSK
14		A.D. Sharma Junior Basic School
15		Binaykrishna Pally SSK
16		Ghananath Primary School
17		Kholaibhaktari SSK Centre
18		Lenin Colony SSK
19		Matigara Balika Vidyalaya

20		Matigara Hindi Primary School
21		New Paulpara SSK
22		Patiram Jote Primary School
23		Patiram SSK
24		Pramod Nagar SSK
25		Shishudangi Hindi Primary School
26		Simultala SSK
27		Tumba (Beldangi) SSK
28		Vivekananda SSK
29		North Bengal University Faculty Club
30		Acharya Prafulla Chandra Roy Primary School
31		Amiya Paul Chowdhury High School
32		Dagapur Tea Garden Primary School
33		Gobindanagar SSK
34		Gulma Tea Garden Primary School
35		Ila Pal Choudhury Memorial (Tribal) Hindi High School
36		Karaibari Primary School
37		Khairjhora ICDS Centre
38		Parmananda Nepali High School
39		Samarnagar Primary School
40		Santosingh Primary School
41		Sishabari FP School
42		South Palash SSK
43		Sukna Tea Garden Primary School
44		Baniakhari Bangla SSK
45		Baniakhari Hindi SSK
46		Barogharia Primary School
47		Chandmoni Junior High School
48		Gowaljote SSK
49		Guria Primary School
50		Khopalasi Jr. Basic Hindi High School
51		Mansarajote Primary School
52		New Chamta ICDS No. 130
53		Panchiram Primary School
54		Panchkelguri SSK
55		Pathar Colony SSK
56		Putinbari T.E. 6 No. Line SSK
57		Rajpouri Balaram Welfare & Sporting Club
58	Naxalbari	Dhemal Pry. School
59		Baunivita SSK
60		Batlabari Pry. School
61		Rupsing Pry. School
62		Masjid Para SSK
63		Bagdogra KGTM College
64		Harekrishna Pally Pry. School
65		Khudiram Pally Pry. School
66		Ramajote Pry. School
67		Kalaram High School
68		Rangapani High School

69	Palpara SSK
70	Dhansara Pry. School
71	Siavita Pry. School
72	Chandal Jote Pry. School
73	Nemaru Jote Pry. School
74	Bhujiapani Pry. School
75	Fairani Jote Pry. School
76	Gossainpur Jr.Girls School
77	Putimary Pry. School
78	Gossainpur G.S.F.P. School
79	Nanda Prasad Girls High School
80	Booth Karan Jr. High School
81	Naxalbari College
82	Buddhiman Tirki SSK
83	Bidhubala MSK
84	Totaram SSK
85	Totaram Pry. School
86	Bhaishati Nepali Pry. School
87	Sakalram Pry. School
88	Nanda Prasad Boys High School
89	Shantinagar Pry.School
90	Taltala SSK
91	Kumar Singh Jote Pry. School
92	Hatighisa Civil Defence Resource Centre
93	Jamidarguri Pry. School
94	Ketugabur Pry. School
95	Hatighisa Pry. School
96	Raghujote Pry. School
97	Bijoy Nagar ICDS Centre
98	Mangal Singh Pry. School
99	Sebdella Pry. School
100	Nandalal Pry. School
101	Kiran Chandra Pry. School
102	Atal SSK
103	Merryview Pry. School
104	Damdama SSK
105	Giramuni ICDS Centre
106	Huchai Mallick SSK
107	Gedla Jote Forest Community Hall
108	Limuvita ICDS Centre
109	Madan Jote SSK
110	Bijoy Nagar Div.SSK
111	Marapur SSK
112	Belgachi High School
113	Kolabari F.V. Pry. School
114	Mirjumla Pry. School
115	Jabra Div. SSK
116	Rakamjote Pry. School
117	Chikthur Jote Pry. School

118		Surajbag Pry. School
119		Ketugaburjote Pry. School
120		Mechi Char Pry. School
121		Nehal Dayaram MSK
122		ChotoManiram Jote Pry. School
123		Bengaijote Pry. School
124		Mechi Colony SSK
125		Boro Maniram ICDS
126		Ashapur ICDS
127		Ord Pry. School
128		MM Terai Pry. School
129		Tirrihanna Pry. School
130		Subhmaya Suryanaran HS
131		Bagdogra Balika Vidyalaya HS
132		Gandhi Smriti High School
133		Kedarnath Pry. School
134		Dakhin Bagdogra Pry. School
135		Gowal Busty SSK
136		Panthabari Pry. School
137	Phansidewa	Model English Medium school
138		Quarban Ali High School
139		Malgach Pry School
140		Bidhannagar Junior Girls
141		Madati Hindi High School
142		Milangarh High Madrasa
143		Bhabanjote Pry School
144		Rapvita Jr. Girls' High School
145		Nirmaljote Pry School
146		Kinajote Pry School
147		Chaupokeria Poultry Farm
148		Bhojnarayan Pry School
149		Bandi Pry school
150		Saraswati Primary School
151		Banurchat Building
152		Gangaram Swajal Building
153		Dhimal
154		Helakadam Jr. School
155		Phansidews High School
156		Limbotari
157	Kharibari Development Block	Batasi ITI College, Batasi
158		Rabindra Manchya , Kharibari
159		Dangujote Pry. School
160		Singhiajote Pry.School
161		Ramjanam Pry.School
162		Dangi Maynaguri Pry.School
163		Kungarpur SSK
164		Fulbari T.E Pry.School
165		Thanjhora T.E Pry.School
166		Sachindra Ch. T.E Pry.School

167		Manasajote Pry. School
168		Buraganj Community Hall
169		Batasi Community Hall
170		Deburam Pry. School
171		Darabox Pry. School
172		Ramdhan Pry. School
173		Dulaljote Nepali High School, Dulaljote
174		Shastriji High School, Batasi
175		Shyamdhan High School, Shyamdhan, Batasi
176		Adhikari Krishnakanta High School, Adhikari PWD more
177		Kharibari High School
178		Kharibari Jr. Hindi High School, Kharibari
179		Debiganj High School, Debiganj
180		Kalkut Singh High School, , Buraganj
181	SILIGURI MUNICIPAL CORPORATION	SRI GURU VIDYAMANDIR
182		Nakhapani Community Hall
183		Dhajaytaar Community Hall
184		Mandir gown community hall
185		Barpipal Community Hall
186		Godam Gown Primary School
187		Upper Sisnay Community Hall
188		Lower Sisnay Community Hall
189		Ektisay Community hall
190		Floriculture centre upper Nigalay
191		Srilanka Community Hall lower Nigalay
192		Siring Gaon Pry school
193		Tindhurey Community Hall
194		9th Primary School
195		4 No. Community Hall
196		Thurbo Primary School
197		MSK Nandulal
198	Mirik Development Block	SSk Chnadraman Gaon
199		Jamnsingh Community Hall
200		Bahadur Gaon Community Hall
201		Lepcha Community Hall
202		Maneydara Primary School
203		Tribal Primary School
204		Lepcha Night School
205		DuptinTar Community Hall
206		Thulung Gaon community Hall
207		Lepcha Dara, Deosay Dara Primary School
208		Dara Dhura Community Hall
209		Relief Center Thulung Gaon
210		SSK,Chalisay
211		Lower Murmah Primary School
212		Phuguri Forest Village Community Hall
213		Hallanay Mechi Primary School
214		Chuwandhura Primary School

215	Upper Toklang SSK
216	Toklang Primary School
217	Ashalachi Primary School
218	Bhanu Primary School
219	Soureni Bazar Hat Ghar Ground Floor
220	Soureni Bazar Hat Ghar First Floor
221	Tingling Community Hall
222	Gairi Gaon New Community Hall
223	Tingling Primary School
224	Tingling New Community Hall
225	Noldara Primary School
226	Noldara MSK
227	Kharbani Primary School
228	Millikthung SSK
229	Millikthung Primary School
230	Bhattitar Community Hall
231	Dhar Gaon Community Hall
232	Ghumauneytar Community Hall
233	Gayabari Community Hall
234	Bungulung Guest House
235	Creche House
236	Manju Community Hall
237	Pahila Gaon Community Hall
238	Duncon Primary School
239	Phuguri Library
240	Shantitol Community Hall
241	Gokul Lodge
242	Malabasey Primary School
243	Pottong Primary School
244	Potong Community Hall
245	Kataria Community Hall
246	Kataria Primary School
247	Potong High School
248	Hillay JoraCommunity Hall
249	ICDS Center
250	Chotta Tingling Primary School
251	Barakhoti SSK
252	Lohagarh Upper Line Community Hall
253	Cluster Bawan
254	Lower Line Community Hall
255	Lohagarh TE Primary School
256	Lohagarh SSK
257	Lohagarh Middle Line Community Hall
258	Chenga Jr High School
259	Titeypati Primary School
260	Dakshin Chenga Cluster House
261	North Chenga Community Hall
262	Sai Nagar Community Hall
263	SSK Khor Line

264		Koopline Community Hall
265		Niraj Niran Rural Library
266		Panighatta High School
267		Naya Line Community Hall
268		Bagan Primary School
269		SSK Panthabari
270		Agamsing Giri Primary School
271		Belgachi Hindi High School
272		Belgachi Community Hall
273		Nipania Primary School
274		Nipania Nepali High School
275		Old G.P Office
276		Kharka Gaon Community Hall
277		Bhotay Gaon SSK
278		Bich Line community Hall
279	Mirik Municipality	Thurboo Pry school
280		Mirik degree college
281		ICDS centre, Mahadev tar road
282	KURSEONG BLOCK	ICDS CENTRE, Singell T.E.
283		KHARAY JUNIOR PRY. SCHOOL
284		ANIMAL HUSBANDRY OFFICE BUILDING
285		HEALTH CENTRE, Coffebari
286		KOTHIDARA PRIMARY SCHOOL
287		NAYA BUSTY PRIMARY SCHOOL
288		LOWER SIRUBARI PRIMARY SCHOOL
289		BURBUNG PRIMARY SCHOOL
290		MANDIR/ SHAMSHER BUSTY SSK
291		SSK Nurbong
292		SSK Sepoydhura
293		Guest House Shivakhola
294		Community hall, Simring
295		SSK Fagutar
296		BARA SITTONG PRIMARY SCHOOL
297		LANKU VALLEY JR.HIGH SCHOOL
298		Sukna High School
299		Simulbari Pathasathi
300		Gandhi Memorial School
301		S.S.K Jungpana
302		Saraswati Primary School, Sivitar
303		Gitangay Primary School
304		S.S.K in Bagmara Busty
305		Jawahar Jyoti Primary School
306		Netaji Primary School
307		Shastri Memorial Primary School
308		Jogmaya Primary School
309		Nayakaman Primary School
310		Rohini Health Centre
311		Contractor Association Office
312		COMMUNITY HALL, kothidhura SINGELL T.E.

313		SHG Hall
314	Kurseong Municipality	S. B. Dey Sanatorium
315		Vetnery Building (XX)
316		Forest Busty Section (I)
317		Davis Primary School (II)
318	Darjeeling Pulbazar, Bijanbari	Jamunay Guest House,
319		Pattabong Guest House
320		Bijanbari Degree College
321		Himalayan Primary School, Jhepi
322		Bhanu High School, Lodhoma I
323		Lingsaybong Primary School Lodhoma I
324		Badamtam High School
325		Badamtam Basic Primary School
326		Rimbick Higher Secondary School
327		Arya T.E. Primary School
328		Nezi Primary School
329		Sarbodaya Primary School, Lower Sumbuk
330	Rangli Rangliot	Shikhari Dhura Pry School, Singrimtam GP
331		Mongpoo ITI
332		Forest Quarter, , 3rd Mile, Ward No.IX, Labdah GP
333	Jorebunglow Sukhiapokhari	Pussimbing pry school kothi dhura
334		minju pry school
335		Pussimbing Junior high School
336		Jorepokhri Tourist lodge
337		pokhriabong PHE
338		Tibetan School Pokhriabong.
339		chamong malateni pry school
340		Chamung 2nd unit Pry school
341		Gopaldhara pry school
342		Balason T.E
343		Milling T.E library
344		Dooteria Emmanuel English School
345		limbu goan SSk
346		Balasun High School
347		Balasun Acharya Pry. School
348		M.Hope Busty Gaon Pry. School
349		M.Hope ICDS Centre Bhujel Gaon
350		M.Hope Arubotay Pry. School
351		M.Hope SSK Bich Gaon
352	Darjeeling Municipality	Batasia T.B Hospital
353		Singhmari I.P.P Hospital
354		Youth Hospital, Darjeeling
355		Ghum P.H.C

LIST OF COVID HOSPITALS FUNCTIONING IN THE DISTRICT ARE AS FOLLOWS:

NAME OF THE HOSPITAL	CAPACITY	NO OF ICU	NO OF VENTILATION
Chang Hospital	100	20	9

COVID-19 CONTROL ROOM NUMBERS, DARJEELING DISTRICT

Sl No.	Nodal Office	Contact No. (Landline)	Contact No. (Mobile)
1.	District HQ	03542251555	
2.	District Control Room	0354-2255749 0354-2254827	
3.	SDO Siliguri	0353 – 2510162	9434315003 7908501224
4.	SDO Mirik		7908715375 8373068628 9734109404
5.	SDO Kurseong	0354-2344448	9434045440
6.	SDO Saar Darjeeling	0354-2255749	9434058104 9163740864
7.	BDO Kurseong		9832773380 8918840765
8.	BDO Naxalbari		9434081312 7980586113
9.	BDO Mirik	0354-2243242	7797378658
10.	BDO Darjeeling Pulbazaar		8250716284
11.	BDO Phasidewa		8597626263 9434556849
12.	BDO Jorebunglow Sukhia Pokhari		9923368917 8617341891
13.	BDO Rangli Rangliot		7797378653
14.	BDO Kharibari		7797378661 9547557892 9474428564
15.	BDO Matigara		7908589164 9932739446 9434685576
16.	NBMCH, Siliguri	0353-2585113	

TRANSPORTATION PLAN OF STRANDED PEOPLE

- The movement of stranded migrants strictly prohibited during Lockdown Phase 1 and 2 but few relaxations are allowed in Phase 3 after undertaking measures of –
 - Thermal Screening in originating state/district
 - Usage of Mask and Sanitizers
 - Strict Adherence to Social Distancing
- Helpline numbers for application of Entry and Exit passes for those with own arrangement have been issued along with detail instructions in government website.
- Inter State Transportation being undertaken as per the COVID Management strict guidelines.
- The GTA portal for incoming migrants has been a source of information for people coming in to Darjeeling hills.

PRO ACTIVE MEASURES UNDERTAKEN BY THE DISTRICT POLICE AND CIVIL ADMINISTRATION

1. **Screening** in the form of setting up medical screening camps at all checkpoints [Panitanki, Dangujote, Pasupati, Manebhanjyang, Okaity Godhamdhura (Nepal Border) Chekarmari, Rangpoo (Sikkim Border), Bidhannagar Police Station] in collaboration with the District Medical Health Officers.
2. **Awareness** by miking through PS vans and circulation of pamphlets in local language (Nepali). Schools, local media and taxi drivers were also taken on board for awareness generation. Issuance of helpline number for medicine delivery service for the elderly citizens.
3. **Halting** all the public gatherings and sport events. Assurance of social distancing during purchase of essential commodities through circles demarcated for Customers queue at all such stores. Issuance of passes for essential commodities and services from local P.S.
4. **Self Reporting** of individual travel history by tourists from all the hotels and homestays
5. Number of transit points for Indo – Bangladesh and Indo- Nepal borders reduced for Bangladesh and Nepal citizens
6. Inter State movements subjected to intense surveillance and screening at Rohini More (for passengers entering hill subdivision) and Ramam Bridge (for passengers entering from Sikkim) assisted by medical teams stationed for sceening
7. Extensive awareness programmes at all Tea gardens in close collaboration with the tea garden management
8. The porus border of Nepal practically sealed by conducting extensive joint patrolling with the SSb teams

9. Coordination with neighbouring countries to ensure clear approach in dealing with the border issues in a seamless way
10. All tourist spots closed and the enforcement of restriction through local police presence.
11. Daily report of all the persons entering the district reported to IB under close surveillance
12. Close surveillance of rumour mongering. Monitoring social media through a dedicated DIB cell.
13. Maintenance of liason with market committee at local levels to ensure there is no hoarding of essential commodities or over pricing of goods, creating panic amongst the public. Hire additional vehicles for distribution of essential commodities such as food and medicines to the remote villages.
14. Local level surveillance regarding complaints of ostracization of any suspected persons in their local communities.
15. Joint raids against reports of hoarding or over pricing, with the civil administration
16. Coordination meeting with Jail Superintendents to ensure no failure of law and order in the jail premises. Intensification of night patrolling at all P.S to ensure no criminal activity takes place.
17. Periodically update the tracking of all persons under home quarantine through local level CVPFs, Voulnteers and Health machinery
18. Ensuring protection of police force through high awareness and sensitization programmes among police force, mandating basic hygiene, provision of Protective Gears (PPEs), disinfecting Police stations, Barrack Lines, arms and ammunition
19. Preparation of Sanitizers and masks by DRDC and BDOs through SHGs and distribution of the same as and when required.

MEDICAL PREPAREDNESS MEASURES

Darjeeling Districte presently has the following institutional set up and resources for combating emergencies

S/n	HOSPITALS/HEALTH CENTERS	BLOCK/SUBDIVISION	NO.	MEDICAL SUPPLIES
1	Darjeeling District Hospital	Darjeeling Municipality	1	1500 pkcts (ORS) 150 VIALS (Inj AVS) 2000 TABS (Tab. Zinc) 20000 TABS (Tab Halazone) 2400BOTLS (Normal Saline) 3138BOTLS (Ringer's Lactate) 25/25 KG of Bleaching Powder(25kg/drums)
2	Kurseong Sub division Hospital	Kurseong Municipality	1	
3	Mirik Sub Division Hospital	Mirik Municipality	1	
4	North Bengal Medical Hospital	Siliguri Municipal corporation	1	
5	Bijanbari RH	Darjeeling Pulbazaar Block	1	4000 pkcts (ORS) 50 VIALS (Inj AVS) 2000 TABS (Tab. Zinc) 125000 TABS (Tab Halazone) 408 BOTLS (Normal Saline) 312 BOTLS (Ringer's Lactate) 3 Drums of Bleaching Powder(25kg/drums)
6	Lodhama PHC		1	
7	Sub Centers		41	
8	Takdha BPHC	Rangli Rangliot Block	1	2000 pkcts (ORS) 30 VIALS (Inj AVS) 1000 TABS (Tab. Zinc) 75000 TABS (Tab Halazone) 102 BOTLS (Normal Saline) 84 BOTLS (Ringer's Lactate) 2 Drums of Bleaching Powder(25kg/drums)
9	Takling PHC / Singrimtam PHC		1	
10	Sub Centers		20	
11	Emergency Treatment and Rescue Shelter (Lamahatta HS School Community Hall)		1	
12	Emergency Treatment and Rescue Shelter (Pubung Community Hall)		1	
13	Emergency Treatment and Rescue Shelter (Labdah Pry School)		1	
14	Emergency Treatment and Rescue Shelter (Griffith HS School)		1	
15	Sukhiapokhari BPHC	Sukhiapokhari Block	1	5000 pkcts (ORS) 160 VIALS (Inj AVS) 2500 TABS (Tab. Zinc) 110000 TABS (Tab Halazone) 168 BOTLS (Normal Saline) 216 BOTLS (Ringer's Lactate) 3 Drums of Bleaching Powder(25kg/drums)
16	Pokhriabong PHC		1	

17	Ghoom PHC		1	
18	Sonada PHC		1	
19	Sub Centers		36	
20	Emergency Treatment and Rescue Shelter (Ghoom Girls & Boys High Secondary School)		2	Beaching Powder, Halazone Tabs, Ors, Tab. Ibuprofen, Tab. Antacid, Tab. Ciprofloxacin, Antibiotic Ointment, Cotton, Adhesive Plaster, Antiseptic Lotion, Tab. & Syr. Paracetamol, Tab. & Syr. Cotrimoxazole, Tab. & Syr. Metronidazole, Gauge & Bandage
21	Emergency Treatment and Rescue Shelter (Yuwak Sangh Community Hall, Yuwak Sangh Pry. & Sukhia Hs Schools, High School Maneybhanjang, RC Mission Jr Basic)		5	
22	Emergency Treatment and Rescue Shelter (H.S. Schools & Community Halls)			
23	Emergency Treatment and Rescue Shelter Kallej (Valley Pry School Prathamik, BBM Pry School ,dhoteria High School)		3	

S/N	RESOURCE PERSONS	NAME	CONTACT NUMBER
1.	Trained Nodal Persons for Fire safety Management at District Hospital	Mr. Amiya Kumar Mandal	9434494401
2	Superintendent Sukhiapokhari RH	Dr.Saikat Pradhan	
3	Superintendent Bijanbari RH	Dr Prasun Kanti Mondal	
4	Superintendent Takdah RH	Dr. Liu Dy. III	
5	Nodal Person for communicating of any kinds of Disaster at Darjeeling DH	Dr.S.k Sariswal	9434462424
6	Nodal Person for communicating of any kinds of Disaster at Bijanbari RH	Dr Prasun Kanti Mondal Smt. Manika Pradhan Smt Chandrakala Thapa Sanju Pradhan	7432943934 7908810575 9641607350 9614953338
7	Nodal Person for communicating of any kinds of Disaster at Takdah RH	TD Bhutia	8116470389
8	Nodal Person for communicating of any kinds of Disaster at Sukhipokhari RH	DR SUKANTA PODDER	97336 06926

CHAPTER VI

CAPACITY BUILDING AND TRAINING MEASURES

If we look at the meaning of capacity building, it can be seen as a by-product of effective training and learning. As per the United Nations International Strategy for Disaster Reduction (UNISDR) definition, Capacity is the combination of all the strengths and resources available within a community, society or organization that can reduce the level of risk or the effects of a disaster.

6.1. The training measures for the District of Darjeeling will be planned with the following objectives:

- To Sensitize and Strengthen the Coping Capacity of Communities
- Smooth Functioning and Coordination among multiple stakeholders
- To Mainstream Disaster Risk Reduction
- To Strengthen Structural Capacity

6.2. Capacity Building Plan 2020			
Objective Training Module	Schedule	Resource Persons from	Target Audience
Sensitize and Strengthen the Coping Capacity of Communities	April-June	A.T.I/DDMA/SDDMA/BDMA/Municipality Disaster management cell/ Disaster management Department G.T.A/ Regional NGOs (Save The Hills)/ Regional College/University Lecturers.	Gram Panchayats, Line Departments, Govt. Authorities, Local communities, etc.
Coordination cum meeting among Stakeholders	Pre Monsoon (May)	Line Departments, DDMA/SDDMAs/BDMA/Municipalities	Preparedness meeting among Stakeholders
Mainstream Disaster Risk Reduction	Oct-Dec	<ul style="list-style-type: none"> - National Institute of Disaster Management, New Delhi - National Disaster Management Authority, New Delhi - Administrative Training Institute Kolkata, West Bengal - Superintending Geologist, Landslide & Engineering Geology, Eastern Region, Geological Survey of India, Bhu- Bijan Bhavan. DK-6, Sec II, Salt Lake, Kolkata-91 	Stakeholders viz. P.W.D, Engineering Division G.T.A, Mahakuma Parishad, Municipality, etc

The capacity building and training has been designed to assure that the stakeholders up to the grass root levels are covered within the realm of District Disaster Management Cycle. Further the capacity building module would also include the mock drill exercises at each district hierarchical level in collaboration with various line departments viz. Fires, Police, CD volunteers etc.

6.3. Moreover, the scope of capacity building & training measures would cover the following:

1. A detailed inventory of Key Trainers from each block and subdivision.
2. Inventory of Trained professionals, engines, architects, masons, medical professionals, rescue specialist, etc.
3. List of expertise C D volunteers at district, subdivision and blocks
4. Technical expertises to manage Search and Rescue equipment"s like Search Camera System 951-S, Multipurpose Search System, Incidence Response System.
5. Community based Disaster Management Action Plan

6.4. District Mock Drill Exercise Chart				
Gram Panchyats/Blocks/ Municipality	Month (Tentative)	Hazards	Target Participants	Resource Group
Darjeeling Municipality	May / June 2020	Landslide/ River Valley Flood Earthquake/ Fire	Public (Rural & Urban)	DDMA/ SDDMA/ BDDMA/ Trainers/ CD volunteers/ Senior Staff Officer and Instructor (SOI)/ Fire department/NDRF/ SDRF etc.
Darjeeling Pulbazaar Block				
Rangli Rangliot Block				
Sukhia Block				
Kurseong Municipality				
Kurseong Block				
Mirik Block				
Siliguri Municipal Corporation	December /January 2020-21	Flood/ Earthquake/ Fire		
Matigara Block				
Phasidewa Block				
Naxalbari Block				
Khoribari Block				

CHAPTER VII

RESPONSE AND RELIEF MEASURES

The response phase in Disaster Management is a very crucial period which necessitates a proper holistic management approach. It is the phase of collective effort from all stakeholders with smooth coordination among all the responders. The response time and organization of responsibilities are to be structured and adhered to strictly, for which a detailed response and relief plan is to be followed.

7.1. Major aspects of Disaster Response would include –

1. Receipt of Warning
2. Instant flow of Information
3. District Emergency Meeting
4. Activation of Emergency Operating Centers
5. Resource Mobilization (Human and Material) and Management
6. Communication Coordination Committee
7. First Assessment Report (Damages, Casualties, Requirements)
8. Development of Checklist for further Emergency Support Functions (ESFs)
9. Information Dissemination
10. Demobilization

7.2. Hazard Specific (Landslide and Flood) Responsibility Matrix for emergency response functions for disasters where early warning is available:

Sl. No.	Time Frame	Task	Department/Agency	Responsibilities
1.	D-72 Hr (3 Days)	Inform, Communicate and Coordinate	District EOC, DDMA, Police and Fire Departments, Local administrations	Communicate the receipt of heavy rainfall warning with all the line departments, blocks, municipalities, activate EOCs/Control Room
2.	D-48 Hr (2 Days)	Deployment of Immediate Responders at each block and subdivisions	Chief Officer in Charge, District Disaster Management Authority	Inform CD volunteers, QRT, Line Departments, Mobile Resources, Emergency Equipment, vehicles for quick deployment. Assessment of highly vulnerable sites and make arrangements for evacuations
3.	D-24 Hr (1 Day)			
4.	D0 Hr			
5.	D+15 Mins	Immediate Response (Safety Shifting), Reporting/Briefing From the affected site	First Responders (Community, Deployed CD volunteers, QRT, Police and Fire department) Chief Executive Officer(District Magistrate)/OC-DM, EOC-DDMA	First hand evacuation, search and rescue by first responders. Reporting/communicating the info to State/National Level and severity wise requisition for assistance to prompt response and relief
6.	D+30 Mins	Arrangements for establishment of communication link	Telecom Service Providers (BSNL, Reliance Jio, Airtel, Idea), EOCs	Instruct deployment of Mobile emergency communication units to the affected areas for

			/Disaster Management Authority/ Police Dept.	communication link. In case of Level II event, the state will take over the overall management
		Quick Assessment Report	Block/Subdivision/District DMA	Site/Area specific Damage and Need Assessment
		Emergency Meeting as per the intensity of calamity	Chief Executive Officer DDMA/SDDMA, DPDRO, G.T.A, Zilla Parishad /Heads of all line departments	Activation/ Deployment of need specific Emergency Support Functionaries (ESFs)
		Mobilization of resources and immediate rescue services	District Authority, Line Departments, Municipalities G.T.A, Zilla Parishads	Activate Line Departments/Agencies to quick restoration of basic utilities and critical infrastructures (Roads, Life Line Buildings, Electricity, Medical aids)
7.	D+2Hr	Mobilization of ESFs to the affected areas	Nodal heads of all line departments	Activate district IRS, basic civil services, medical aids, relief ration
		(i) Communication	Nodal heads of EOCs, TSP, DICO	Activation of ESF Follow the SOPs Coordinate with the concerned ESFs Monitor the work and reporting to IC
		(ii) Evacuation	NDRF/Police D/S/BDMA	
		(iii) Search and Rescue	NDRF (Kolkata), SDRF, Army (HQ Sukna) Fire Department, CD Volunteers	
		(iv) Medical Heath/Trauma	Directorate of Health Service	
		(v) Equipment Support	Disaster Management Authority, Municipalities, P.W.D (Roads), CD Volunteers	
		(vi) Warning/information dissemination	Nodal heads of EOCs, TSP, DICO	
		(vii) Drinking Water	PHE, Darjeeling	
		(viii) Electricity	WBSEDCL	
		(ix) Relief Food and shelter	Department of Food Supplies	
		(x) Debris and Road Clearance	Disaster Management Authority, Municipalities, P.W.D (Roads), CD Volunteers	
		(xi) Law and Order	Police Department(Police and Traffic)	
		(xii) Transport	Transport Department	
8.	D+3 Hr	Coordination, Supervision and Management of ESFs Requisition of additional resources/services	All the concerned line departments and the ESF	Coordination , Supervision Management and timely reporting to the IC
9.	D+4 Hr			
10	D+ 12 Hr			
11	D+24 Hr	Management and Coordination of additional external services and support		Assessment of damage and loss. Arrangement of requirements. Management of resources and work

7.3. Hazard Specific (Earthquake, Fire, and Building Collapse) Responsibility Matrix for emergency response functions for sudden disasters where early warning is not available:

S/n.	Time Frame	Task	Department/Agencies	Responsibilities
1.	D+15	Community as First Responders Communication/Information	Locals , TSP, Police, Fire Disaster Management Authorities, units of the armed forces of the area	Safety shifting/taking protective cover as per the need of the situation Communicating the incident to IC, District/State EOCs Emergency Commination arrangements Setting up of camp EOCs
2.	D+30	Search and Rescue	Community, SDRF/NDRF(Kolkata)/Army	Agencies/Departments will Activate the ESFs, send QRTs Make arrangements for deployment of resources in consultation with the IC
3.	D+1hr	Emergency route Clearance and Evacuation	Community, Gram Panchayat Members, SDRF/NDRF, Army, DMA, CD Volunteers	Identification of the people to be evacuated. Evacuation through the clear alternate routes, at pre identified open grounds (Annexure II)
4.	D+2hr	Relief and emergency aid to the affected	CMOH, Medical Department NGOs, Ambulances, CD Volunteer & Home Guards, Army heath deptt.", NSS,NCC, Missionaries	Activation of ESFs Setting up of temporary relief camps at specific sites Mobilization of area specific reliefs to the camps for its distribution
5.	D+3hr	Rapid Assessment of the damages and affected community Reporting the requisition	Police, Fire, Disaster Management Authority, G.T.A, Mahakuma Parishads	Mobilization of ESFs, External resources as per the need, report the situation status to IC, Relief Commissioner at Nabanna, Kolkata
6.	D+4 hr D+12hr	Coordination, Supervision and Management of ESFs Requisition of additional resources/services	All the concerned line departments and the ESF	Coordination , Supervision Management and timely reporting to the IC
7.	D+24 Hr	Management and Coordination of additional external services and support		Assessment of damage and loss. Arrangement of requirements. Management of resources and work

The response mechanism for hazard specific incidents shall be activated as per the magnitude of disaster by the Incident Commander of the District with close coordination with all the nodal officers of the concerned line departments. The effectiveness of the response plan would be assessed after the completion of response mechanism; its analysis will be reviewed and improved accordingly. The response mechanism will be followed by the reconstruction and rehabilitation

CHAPTER VIII

RECOVERY, RECONSTRUCTION AND REHABILITATION MEASURES

The International Strategy for Disaster Reduction (ISDR) defines recovery as the “decisions and actions taken after a disaster with a view to restore or improve the pre-existing disaster living conditions of the stricken community, while encouraging and facilitating necessary adjustments to reduce disaster risk”. The ultimate objective of any crisis management is the restoration of devastated livelihoods.

The recovery measures can be classified into short term and long term measures

S/n	Short term would include	Long term would include
1.	Clearance of debris	Restructuring livelihoods
2.	Providing semi- permanent shelters	Building/redevelopment of a safer and more sustainable livelihoods
3.	Essential services	Planned drainage system
4.	Ensuring sanitation systems	Community participation approach
5.	Restoring lifelines	Mainstreaming Disaster Risk Reduction in recovery and development process
6.		Enhancing Safety standards

8.1 General Policy Guidelines

The International Recovery Platform (IRP) and the United Nations notes on recovery on nine sectors namely, (i) Shelter, (ii) Infrastructure, (iii) Gender, (iv) Livelihood, (v) Environment, (vi) Governance, (vii) Climate Change, (viii) Health, and (ix) Psycho-social support. The aim of the guidance is not to recommend actions, but to place before the personnel involved in risk reducing recovery process a menu of options.

8.2 Relief and Recovery Co-ordination

The district administration shall provide immediate relief assistance in cash or in kind to the victims of the disaster. In order to avoid imbalances on the scale of operations, duplication of efforts in some areas, gaps in others and misuse of resources, a proper framework for coordination will be established. The District Disaster Management Authority will carry out effective implementation of short term and long term Recovery plan.

The officials of the District/Subdivision/Municipality/Block administration, Gorkhaland Territorial Administration, Mahakam Parishad will maintain a continuous flow of information to monitor and coordinate the disbursement of relief assistance, covering all the affected communities. The long term recovery phase, whereby rehabilitation of the affected community becomes a challenging task, shall be adopted based on the magnitude of calamity, and due consultation with experts from Geological Survey of India, Kolkata, Department of Land Reform, Tea Corporations, Department of Forest, Municipality, and the Gorkhaland Territorial Administration.

8.3 Detailed Damage and Loss Assessment

The first step after stabilizing the situation by providing sufficient relief is to assess the damage, as a meticulously executed assessment exercise would provide an ideal base for the rehabilitation.

For conducting the assessment, the DDMA will immediately coordinate with various blocks and line departments (Planning, Irrigation, G.T.A, Agriculture, Health, and Livestock) and NGOs (Anugalya, Atree, Red Cross). The exercise would be carried out through multi – disciplinary teams which would go into all aspects of damage (social, psychological and economical) in participation with the local authority.

8.4. Restoration of

1. Basic Infrastructure -

S/n	Departments/Agencies/Individuals/Organizations
1.	Shifting to Temporary Relief Shelters (identified shelters as per the list provided from each blocks)/Setting up of semi- permanent relief camps at the identified open grounds (block wise) by Block/Subdivision/District Administration with assistance from G.T.A and various Board Committees.
2.	Infrastructures like rural schools, water tanks, landslide protection, jhora protection, minor irrigational facilities, and water harvesting structures under Government schemes like MNREGA at village/Gram Panchayat Level.
3.	P.W.D (Civil), P.W.D (Engineering) for roads and infrastructures under P.W.D listed buildings
4.	Municipalities for public footpaths, drains in municipal areas.
5.	Darjeeling Engineering Division under G.T.A in case of infrastructures listed under their jurisdictional maintenance
6.	Private/Organisations//Corporates for residential/social/commercial high buildings on condition to compliance to West Bengal Municipality Building Rules

2. Essential Services-

1	As per the West Bengal Disaster Management Manual 2011 the basic financial relief assistance to the affected would include the following: (i) Normal Relief Assistance (N.R.A) subjected to strict speculation of eligibility criteria (ii) Ex- Gratia Grant to the bereaved families of the victims of Natural Calamity/Accidental Fire (iii) Economic Rehabilitation Grant (iv) Special Relief Assistance (Wheat/Rice) or Cash Relief	District/block administration
2	Food Supplies (Including baby foods)	Department of Food Supplies- Block and Subdivisions
3	Health Facilities	Health Department, Various scheme and programs for insurance of health like Swatha Abhiyan Yojana
4.	Water	PHED, Irrigation Department, G.T.A
5.	Drainage and Sanitation	Municipalities
6.	Electricity	WBSEDCL
7.	Education/Counselling	Education Department, Missionaries, Health Department
8.	Transport and Connectivity	P.W.D, R.T.O, Union/Associations, Listed contacts of Ambulance owners, Telecom Service Providers (BSNL, Jio Reliance, Airtel, Idea)
9.	Immediate Relief Material like Tarpaulin, clothing, blankets	District/Bloc Relief Stocks, Additional supply from voluntary organisations/NGOs/local administration

3. Livelihoods –

Constitution of Committee/Team involving District Welfare Department, Res Cross Society, G.T.A, Tea Corporations, Tourism Corporations, Health Departments, Education Departments etc. The committee in coordination with the District Administration will carry out livelihood generation activities for the affected especially women, children, widows, PwD. The livelihood support activities can be provided through various schemes under Welfare Department like MNREGAs, SHGs, Eco Tourism, Organic farming etc.

8.5 Reconstruction /Repair of

1.	Lifeline buildings/Social Infrastructures	District/Subdivision/Block administration, G.T.A, P.W.D, PRIs, and ULBs shall be encouraged at the local gram level.
2.	Damaged Buildings	Owner driven reconstruction of private/corporate buildings, Private Public Partnership in line with the assistance from the Govt. Municipalities, G.S.I , and standardization of techniques and materials for risk reduction structures , House Building Grants
3.	Promotion of Owner Driver Approach	NGOs ,Corporate Sectors, Engineering Div., G.T.A, District Planning Section

8.6 Rehabilitation /Resettlement Measures

S/n	Calamity	Task	Activities	Concerned Organisation/Authorities
1.	Cyclone/ Landslides	Identification of available lands	Demarcation of all the existing available areas for resettlements	District Administration in consultation with Tea Boards, Forest Departments, Land Reform Departments etc.
2.	Flash Floods/Urban Floods/Cyclones	Identification of Vacant Elevated Land		Mahakuma Parishads, Tea Boards, Forest Departments, Land Reform Departments etc.
4.	Earthquakes	Restructuring and Resettlements in the affected areas	Clearance of the Dilapidated structures and re-developing earthquake resistance buildings along with the utilization of local skills and resources	Planning Department, DDMA, G.T.A , State/National Disaster Management Authority

8.7 Disaster Resilience Insurance

The Legal Service Authorities shall endeavour to help the victims and the administration for reducing risk and assisting them to adopt disaster mitigation policies and strategies, reducing the vulnerabilities of the geographical and social situation and strengthening their capacities at all levels. The Legal Services Authorities shall take up the insurance claims of the disaster victims with the Insurance Companies for settlement of such claims. Negotiations may be undertaken with the Insurance Company officials for a settlement favourable to the victims. The victims who suffered substantial loss of their business and implements used in their avocations shall be helped by adopting proper restorative measures. For this purpose, efforts shall be made to make available financial assistance of nationalised banks and other public sector financial institutions. The Legal Services Authorities shall persuade the officials of such financial institutions to rise to the occasion for helping the victims.

CHAPTER IX

FINANCIAL RESOURCES FOR IMPLEMENTATION OF D.D.M.P

9.1. The Ministry of Finance, Govt. of India, has allotted financial assistance for strengthening Disaster Management Institutions, Capacity building and response mechanism in the wake of nature calamities in accordance with the schemes of relief funds.

These schemes are based on the recommendations of the successive Finance Commissions. While the budgetary provision of these funds is dealt with by ministry of Finance, the processing of request of the state government for these funds is done by the Ministry of Home Affairs (DM Division).

DM Act 2005 Section 48 (I) and (II) mandate that the state will ensure the establishment of following Funds at District Level:

1. The District Disaster Management Fund (Section 48 (I) clause (b))
2. The District Disaster Mitigation Fund (48 (II) clause (d))

Section 49 (I) mandates every Ministry or Department of the Govt. of India shall make provisions, in its annual budget, for funds for the purposes of carrying out the activities and programmes set out in its disaster management plan.

The District Disaster Management Authority, Darjeeling shall put the detailed proposal for the creation of District Disaster Mitigation and Response Fund.

District Disaster Mitigation Fund will be constituted and made available to the District Disaster Authority for meeting the expenses on mitigation activities (Structural and Non Structural preventive and preparedness) by the district.

District Disaster Response Fund will be constituted and made available to the District Disaster Management Authority for meeting the expenses for response relief and rehabilitation.

9.2 Disaster Risk Insurance/ Transfer

Insurance, reinsurance mechanisms and financial tools against natural and manmade disasters have rapidly increased over the time period for spreading the cost of losses both over time and over relatively large number of similarly exposed risks. The absence of Disaster Risk transfer means that the government has to bear a huge cost of compensation. Considering that the assistance provided by the government for rescue, relief, rehabilitation and reconstruction needs cannot compensate for massive losses on account of disasters and for which new financial tools such as catastrophe risk financing, risk insurance, catastrophe bonds, micro finance, and contingent credit facilities and reserve funds, insurance etc. will be promoted with innovative fiscal incentives to cover such losses of individuals, communities and the corporate sector.

The Insurance Regulatory and Development Authority (IRDA), India has framed micro insurance regulation, covering insurance for personal accidents and healthcare for individuals, family and assets like houses, livestock, crops etc. Similarly Environmental Relief Funds under Public Liability Insurance Act

1991, enacted for providing relief to chemical accident victims. Linkages with govt. insurance schemes like Rasktiya Swatha Bima Yojana, Aam Admi Bima Yojana can be extensively taken up for risk transfer, including livestock insurance by animal husbandry department.

9. 3. Other financing options for immediate relief from disasters would include:

- (i) Providing House Building Grants
- (ii) Grants from various developmental boards
- (iii) H.B Grant from G.T.A

The grant in aid shall be provided to the affected populace as per the rule of West Bengal Disaster Management Manual 2011.

Over and above the provisions of the SDRF/SCCF (75% Centre and 25% State sponsored) from NDRF/NCCF (100% Centre sponsored) in the wake of calamities of severe nature after being placed before the High level Committee (HLC) is headed by Finance Minister.

9. 4. Emergency Procurement, Accounting and Compensation

As per section 50 of the DM Act 2005 the financial provisions are as under:

Whereby reasons of any threatening disaster situation or disaster the National Authority or the State Authority or the District Authority is satisfied that immediate procurement of provisions or materials or the immediate application of resources are necessary for rescue or relief:

It may authorise the concerned department or authority to make the emergency procurement and in such case, the standard procedures requiring inviting of tenders shall be deemed to be waived;

A certificate about utilization of provisions or materials by the controlling officer authorised by the National Authority, State Authority or District Authority, as the case may be, shall be deemed to be a valid document or voucher for the purpose of accounting of emergency, procurement of such provisions or materials.

Section 66 of the DM Act 2005 provides norms for payment of compensation for emerging requisition of resources, vehicles, premises etc. for rescue operations.

9.5. Besides these, DDMA in coordination with various line departments will identify other financing options for restoration of infrastructures and livelihoods.

CHAPTER X

**PROCEDURE, METHODOLOGY FOR MONITORING, EVALUATION, UPDATION AND
MAINTENANCE OF DISTRICT DISASTER MANAGEMENT PLAN**

10.1 The DM Act 2005, section 31 clause (4), mentioned that the District Plan shall be reviewed and updated annually, and as per sub section (7) the District Authority shall review from time to time, the implementation of the Plan and the issue such instructions to different departments of the Govt. in the district as it may deem necessary for the implementation thereof. In this regard, the District Disaster Management Authority, Darjeeling shall have the responsibility of annually updating, maintaining and reviewing the District Disaster Management Plan

10.2 Proper Monitoring and Evaluation of the DDMP

The DDMA, Darjeeling will conduct regularly checks to determine the adequacy of resources, partnership and coordination mechanism between various stakeholders and line departments, post disaster evaluation mechanism, periodic uploading of resources on India Disaster Resource Network (IDRN) and conducting Mock Drills. Review Meetings before and after monsoon period will be organised by the DDMA under the chairmanship of District Magistrate, Darjeeling to review various disaster management activities in the district. All the concerned departments/agencies/G.T.A Disaster Management Cell shall participate and give recommendations on specific issues on Disaster Management and submit their updated reports for inclusion in DDMP

10.3 Post Disaster Evaluation Mechanism for DDMP

A team comprising Disaster Management Officers, Professionals, technical experts, engineers from municipality will conduct spot enquiry, assess the damages and accordingly put up for relevant measures. The data collected/forwarded will be cumulated for enhancing mitigation measures.

10.4 Schedule for updating DDMP

The approved DMPs from each block, subdivision, G.T.A, and nodal departments shall be submitted at the district headquarter consequently after the completion of post monsoonal review meeting. The yearly data of disastrous incidents, their causes, damage assessments, actions taken/proposed/planned shall be incorporated and submitted within the end of the year, for its further processing and compiling of District Disaster Management Plan.

10.5 Uploading the updated plans

The approved plan shall be uploaded at the district website darjeeling.gov.in by the district NIC department under the guidance from DDMA

10.6 Mock drills

The mock drill exercises calendar shall be prepared in consultation with the concerned departments and organization. The approved calendar will be circulated among all the concerned line departments/blocks/subdivision for scheduling the dates as per the respective action plans (draft mock drill exercises calendar in chapter VI DDMP- 2018). The mock exercises reports from each block/subdivisions/municipalities stating the effectiveness of Emergency Support Functionaries, and Standard Operating Procedure, identification of Gaps and lessons learnt shall be submitted to the District Administration for further up gradation of the plans after the drills.

CHAPTER XI

STANDARD OPERATING PROCEDURES (SOPS) AND CHECKLIST

The Standard Operating Procedures are the basic and immediate response plan for the various Emergency Support Functionaries (ESFs) based on the prevalent hazardous profile of Darjeeling District. It provides basic concept of the operations and responsibilities of Disaster Management Team, Nodal and Supporting Agencies. The SOPs have been designed in context to the objective, scope, organizational setup and is to be followed by the ESFs when the Incident Commander Activates the response Plan.

11.1. SOPs for Earthquake/Building Collapse

The disaster from Earthquake/Building Collapse is the phenomena with no warning and can bring any scale of damage in the district comprising highly compact concrete settlements. The District's IC will activate the ESFs after receiving the intimation from nodal officers of concerned departments. After the situation is under control, she shall declare the end of Incident Response System and issue instructions to withdraw the staff deployed in emergency duties. Following SOPs are designed to guide and initiate immediate actions.

1. ESF	Communication
Nodal Agencies	DICO, BSNL
Supporting Agencies	(i) Block/District EOCs (ii) District TSP (Airtel, Jio Reliance, Vodafone and Idea). (ii) HAM Radio Operators (Planned)
Planned Actions	(i) The nodal person will activate the ESF and intimate/coordinate with his supporting officers setting up emergency control room in all the pre-identified vulnerable sites. (ii) The Team will establish an all call system on telephonic network for notification from and to the affected sites. (iii) Establish a network with IMD/State EOC for information about the magnitude of the quake and accordingly notify public on likely aftershocks and protective actions to be taken. (iv) The nodal person will inform the IC about the restoration of Telecom services and alternate lines for communication, and accordingly deployment of QRTs at the incident sites with equipment and resources. (v) The team will coordinate and monitor the situation, and arrange staff required to operate establish systems.
2. ESF	Search and Rescue operation
Nodal Agencies	NDRF(Kolkata), SDRF, Army (HQ Sukna) Fire Department
Supporting Agencies	(i) Police (ii) CD Volunteers (iii) Home Guards (iv) Community(First Responders)
Planned Actions	(i) The team leader will activate the ESF and give instructions to the QRTs to reach the incident sites (ii) The Team Leader will coordinate with the IC, judge the situation, coordinate in deputing rescue teams to enter worst affected areas (iii) He will coordinate with technical experts, safety coordinators and material coordinator for quick response in case of any requirement in conducting rescue operations. Coordinating ESFs- Law and Order, Relief, Evacuation
3. ESF	Evacuation
	NDRF/PoliceD/S/BDMA

	<ul style="list-style-type: none"> (i) Fire Department (ii) Civil Defense (iii) Home Guards (iv) Gram members (v) Community (vi) NGOs
	<ul style="list-style-type: none"> (i) Team leaders will take decision based on the prevailing conditions about which people/areas require immediate evacuation (ii) On directions of IC, and the coordination among ESF, team leaders will perform evacuation. He will instruct the team to initiate evacuation of the areas expected to be exposed to more threats in future (iii) The QRT shall move along with adequate materials and resources to carry out evacuation. People will be directed to move towards safer areas identified by the technical experts (iv) The team leader will designate in charge of relief centers and keep in touch with them for regular head count and care of evacuees. (v) The team members (police, fire, CD volunteer, Home Guards) may have to go from site to site/building to building to check on the emergency situation and the evacuation process. (i) The preplanned routes to reach and transport essentials to be used if the case requires with sound knowledge about the assembly points (ii) Police and fire dept. to check the traffic on evacuation routes. Coordinating ESFs- Law and Order, Search and Rescue, Food and Shelter
4. ESF	Law and order
Nodal Agencies	Police Department(Police and Traffic)
Supporting Agencies	Civil Defense and Home Guards
Planned Actions	<ul style="list-style-type: none"> (i) Deployment of QRTs to maintain law and order at reported incident sites, and will coordinate the activities viz. (ii) Quick Assessment of the situation (iii) Cordon off the site to restrict movement of curious onlookers, vehicles and pedestrians (iv) Control and monitor traffic movement (v) Support and coordinate with local administration (vi) Prepare updates on law and order situation every 2 hours and brief the authorities concerned (vii) Ensure law and order at assembly points and evacuation and relief centers (viii) Control cases of looting and exploitation in the affected areas (ix) Provide traffic diversions to ease movement of response vehicles to incident site (x) Gather and disseminate information about the traffic flow on alternate routes for decongestion (xi) Contacts to be maintained with nearest hospitals for making emergency arrangements for receiving injured persons <p>Coordinating ESFs- Communication, Search and Rescue, Transportation, Help lines etc.</p>
5. ESF	Medical Response and Trauma Counseling
Nodal Agencies	Directorate of Health Service
Supporting Agencies	All hospitals, NGOs, Ambulances, CD Volunteer & Home Guards, Army health dept., NSS, NCC, Missionaries
Planned Action	<ul style="list-style-type: none"> (i) Ensure the adequate number of medical professionals to reach the site including specialist in handling fractures, etc (ii) Team leader with the respective medical superintendents of major hospitals should be responsible to prepare a mass casualty plan before hand for

	accommodating the expected demand (iii) Ensure sanitation at relief camps (iv) Provisions of adequate necessary treatments (v) Trained professionals for psychological support (vi) Set up temporary information center at hospitals with the help of communication ESF (vii) Supervise and monitor for additional requirements and the resource persons (viii) Coordinating EFS- Search and Rescue, Evacuation, Communication
6. ESF	Water Supply
Nodal Agencies	PHE, Darjeeling
Supporting Agencies	Irrigation Department, G.T.A, P.W.D, Flood Control depts., private companies/agencies
Planned Actions	(i) The team leader will ensure the QRTs are on the site with required resources (ii) He shall be ensuring uninterrupted supply of drinking and sanitation water for meeting arising requirements (iii) He shall coordinate with the transport coordinator for replenishing the water supply (iv) Carry out the task of repairing all damages to water supply system (v) Arranging alternate storage of potable water supply at temporary shelter points (vi) Ensure restoration of potable water (vii) Plan for emergency accommodation of water supply in or near temporary shelters (viii) Ensure cleanliness of the sanitation facilities, relief shelters, and local commandant post Coordinating ESFs- Shelter, Relief, Evacuation, Medical, Search and Rescue
7. ESF	Relief Food Supplies
Nodal Agencies	Department of Food Supplies
Supporting Agencies	NGOs, G.T.A, Municipalities, D/S/BDMAs
Planned Actions	(i) The team leader will activate ESF on receiving the information about the incident and will inform the supporting agencies (ii) Food coordinator would gather information about the locations of shelters and number of persons housed in each of these shelters (iii) He/She will guide QRTs to reach the rehabilitation centers to provide food packages (iv) He/She will keep on coordinating about the distribution of food items to the evacuees and will give appraisal to the IC (v) In case of shortage of food items, additional arrangements of the supply will be ensured Will coordinate with other international agencies in equal distribution of the relief food
8. ESF	Relief Shelter
Nodal Agencies	G.T.A, Board Committees, Mahakuma Parishads
Supporting Agencies	Planning Department, Disaster Management Department, Tea Boards, Land Reform, Forest Department
Planned Actions	(i) The team leader would be in-charge of rehabilitation centers who will ensure number of people evacuated, care of evacuees, and availability of essential supplies (ii) Team Leader will respond to queries about missing persons, pass on the messages to the evacuation and rescue related coordinators (iii) QRTs will help in arranging temporary shelters, food and sanitary facilities Ensure that injured victims get the medical treatment
9. ESF	Equipment Support, Debris and road Clearance
Nodal Agencies	Disaster Management Authority, Municipalities, P.W.D (Roads), CD Volunteers
Supporting Agencies	Disaster management & CD Volunteers, Police, Fire, Transport department, private construction agencies

Planned Actions	<ul style="list-style-type: none"> (i) The team leader will activate the ESF on receiving the information of disaster from EOCs. (ii) Team Leader will inform the nodal supporting agencies (iii) Will coordinated among the nodal agencies in mobilization of resources through the IDRN database (iv) The respective supporting agencies will contact their respective personal to move the equipment/resources to the central warehouse (v) The equipment like JCB, concrete cutters identified block wise will be transported to the site (vi) As per the information the nodal officer of Debris road clearance will make an assessment of the roads and build structures at the site and surrounding areas (vii) The nodal officers of supporting agencies will immediately start debris clearance operation to enable movement of the affected sites (viii) Review of the current situation is taken up by the nodal agency to update the support agencies and to delegate their respective personnel to take precautionary measures to de-routes for the transportation ESF to be operational (ix) Inspection of all the roads and rail way lines and structures within the disaster site and surrounding (x) Team leader will also ensure proper corpse disposal and post mortem by coordinating with ESF on medical response (xi) Check on refueling of some equipment and technical devices is to be maintained for uninterrupted operation. Therefore all the on-scene services need to be identified and arranged so that operation can be continued without any problem
10. ESF	Help lines, Information Dissemination
Nodal Agencies	NIC, DICO
Supporting Agencies	Local electronic Media channels, AIR Kurseong
Planned Actions	<ul style="list-style-type: none"> (i) Coordinator will transfer an adequate information to the large number of reporters arriving on scene and attempting to interview response teams and officers so that unwanted rumors can be reduced (ii) Designate one specific individual and an alternate press officer to join the team of press officers (iii) Coordinator should try to communicate the timely and right information so that confusions and rumors can be reduced (iv) Compile the list of telephone numbers of local radio, televisions and other related personnel who can help in air announcement (v) Provide the desired support to the press officers with secretariat support, photocopy machines, and means of communication with overall command of the response operations (vi) Establish a firm policy among all the local officials and response personnel as to who should speak or should not speak to media (vii) Ensure that a key emergency response person updates the status at certain intervals
11. ESF	Electricity
Nodal Agencies	WBSEDCL
Supporting Agencies	P.W.D (Electrical), Police Department
Planned Actions	<p>Team Leader activates ESF by informing the HQ and Field Team and the supporting agencies</p> <p>To avoid cases of electrocution , the instruction may be given by IC, coordinator to the concerned officers of the WBSEDCL to shut down the power supply immediately</p> <p>Provide backup/alternate source of power during emergency</p>
12. ESF	Transport
Nodal Agency	Transport Department
Supporting Agencies	Motor Vehicle department, railway, private associations

Planned Actions	<ul style="list-style-type: none"> (i) Direct the local transport coordinator to direct the drivers and coordinate the transport activities during emergencies (ii) Closely liaison with the communication and evacuation coordinators (iii) Arrange for the fleet of vehicles at a pre-designated locations so that they can transport the affected population of safer areas (iv) Transporting people of vulnerable areas to the safer places (v) Also transporting required equipments, materials, and personnel etc
13. ESF	Crops
Nodal Agency	Agriculture Department
Supporting Agency	Irrigation Department
Planned Actions	<ul style="list-style-type: none"> (i) Assessment of damaged crops (ii) Assessment of Areas destroyed (iii) Restoration of the area under relevant scheme <p>Must have measures defined in department's Disaster Management Plan</p>
14. ESF	Livestock
Nodal Agencies	Animal Husbandry Department
Supporting Agencies	Irrigation Department, ULBs, PRIs
Planned Actions	<ul style="list-style-type: none"> (i) Prepare a record of details of animal carcasses retrieved (ii) Identify Owners of the livestock and hand over the animal carcasses (iii) Photograph all unidentified animals carcasses preferably before transportation for disposal (iv) Transport unidentified or unclaimed animal carcasses to the designated site for disposal (v) Maintain a record of carcasses buried or handed over (vi) Ensuring the safety of the incident site from carcass infections and spread of disease (vii) Must have measures well defined in the department's Disaster Management Plan

11.2. SOPs for Monsoon Related hazards (Landslide/Cyclone/Flood)

Monsoon hazards usually occur in certain months and the warning signs of such hazards can be observed and accordingly immediate actions can be planned

The flood response system will be activated on occurrence of heavy rain. The Incident Commander will activate all the ESFs. She will issue instructions to all the concerned ESFs nodal officers to keep the resources, task forces, assistance ready. The EOC (HQ) and other control rooms at the district level, sub district, and block control rooms shall be activated with full strength. Once the situation is totally controlled and normalcy is restored, the IC shall declare the end of Emergency Response and issue instructions to withdraw the staff deployed in emergency duties.

11.2.1. Flood		
1.	ESF	Communication
	Nodal Agencies/officials	<p>At sansad level, the G.P member/nirman sahayak</p> <p>At G.P level, G.P Prodhan/Staff (Exe. Asstt. Secretary)</p> <p>At Block/Subdivision Level, BDO/SDO to DM(IC)</p> <p>For district emergency DM to PS, Nabanna</p>
	Course of Actions	Communicating incident to GP/Block, Alert people by miking publicly or word of mount or cycling, communicating the incident to SDM/DM.

2.	ESF	Rescue Operation
	Nodal Agency	G.P member/nirman sahayak (sansad level) At G.P level, G.P Prodhan/Staff (Exe. Asstt. Secretary) ICDS Supervisor, BDO/SDO at block/subdivision level Arrange for NDRF/Army/BSF if required District will provide relief materials to GPs through Block
	Course of Actions	Arrange Preliminary Rescue, mobility support if required, providing rescue boat, mobilize workers/helpers to attend the affected, provide logistic support for rescue operation, SDO to provide relief materials to blocks
3.	ESF	Law and order
	Nodal Agencies	I.C/O.C of Police
	Course of Actions	Deployment of force where required for maintaining law and Order/Security of people
4.	ESF	Relief Shelter and essentials
	Nodal Agencies	G.P member/nirman sahayak (sansad level) At G.P level, G.P Prodhan/Staff (Exe. Asstt. Secretary) Inspector (F&S), BDO at block level
	Course of Actions	Activation of ESF, Shelter Provision (identified shelter points), distribution of tarpaulins, drinking water, provide food/fodder, provide relief materials to GPs, Start gruel kitchen if required, mobilizations and coordination of ESFs(Health, ARD, PHE, Agriculture, F&S, Police, ICDS, SI of Schools, Fisheries, sanitation). To mobilize food inspectors, dealers and distributors , supply of kerosene & food grains/chira/gur
4.	ESF	Damage and loss assessment
	Nodal Agencies	ADA (crops), BLDO (livestock), FEO at block level
	Course of Actions	Assess damage of crops/animals, send requisition for mini DM kit and compensation, fodder & medical aid to affected animals by LDA, assess damage of pisciculture and to send requisition for compensation
5.	ESF	Medical Reponse
	Nodal Agencies	Health Supervisor , ARD at G.P level, BMOH, BDO at block level
	Course of Actions	Provision of First aid, and necessary medical, mobilize the medical teams and set up medical camps at the affected areas
6.	ESF	Restoration and Reconstruction

	BSNL	To ensure connectivity during the period and restoration of the same
	WBSEDCL	To ensure restoration of electric supply at the incident sites
	NH Authority/Irrigation/ Asst. Engineer, PWD	To ensure restoration of their affected structures
	PHE	To ensure supply of drinking water
	O/C Fire and Emergency Service	Assist in rescue operation
	SC (F & S)	To mobilize the inspectors, dealers and distributors
	Dy. CMOH	To mobilize the medical team and set up medical camps at the affected areas
	Agriculture	To assess damage of crops and to send requisition of compensation
	D.F.O, Raiganj	To mobilize his rangers/forest staff

11.2.2. Landslide	
1. ESF	Early Warning Mechanism
Nodal Agency/Department	Will receive the information on rainfall intensity from IMD,.....SDMA control room,
Supporting Agencies	DDMA, Panchyats, concerned line departments , G.T.A disaster management cell
Course of Action	Dissemination of the warning to divisions, blocks, panchyats, flashing warning signals on regional channels and radio networks, inform locals/villagers about the warning using vehicles mounted with loudspeakers.
2. ESF	Evacuation when there is warning
Nodal Agency/Department	Disaster Management Authorities, G.T.A DM Cell
Supporting Agencies	Municipalities, Panchayats
Course of Action	On receiving the warnings, the high risk zone shall be assessed to make a decision whether to evacuate specific communities/population. If the zones are found be at risk, the people will be asked to evacuate and take shelter at the identified rescue shelters points/community halls.
3.ESF	Evacuation when there is no warning
Nodal Agency/Department	Disaster Management Authorities, G.T.A Disaster Management Cell, Fire, Police
Supporting Agencies	Municipalities, Panchayats, CD Volunteers, Homeguards
Course of Actions	After the notification of disaster, send the Quick Response Team and CD volunteers to the site, Evacuate the people from affected sites to the safe place. Deploy teams for law and order maintenance, traffic management as well as cordoning specific areas, Establishment routes, shelter and other logistic arrangement, set up information desk or helpline, Assess if further assistance from NDRF is required.
3. ESF	Search and Rescue
Nodal	NDRF

Agency/Department	(Kolkata), SDRF, Army (HQ Sukna) Fire Department
Supporting Agencies	(iv) Police (v) CD Volunteers (vi) Home Guards (vii) Community (First Responders)
Course of Action	(iv) The team leader will activate the ESF and give instructions to the QRTs to reach the incident sites (v) The Team Leader will coordinate with the IC, judge the situation, coordinate in deputing rescue teams to enter worst affected areas (vi) He will coordinate with technical experts, safety coordinators and material coordinator for quick response in case of any requirement in conducting rescue operations. (vii) Coordinating ESFs- Law and Order, Relief, Evacuation
4. ESF	Relief Operation
Nodal Agency/Department	Directorate of Health Service, Municipalities, DMA, Water, Food Supplies department, G.T.A Boards
Supporting Agencies	WBSEDCL, P.W.D, NGOs, Red Cross Society, vets
Course of Action	Undertake sub-division wise/block wise/panchayat wise relief needs assessment in terms of food, water, shelter, sanitation, clothing, and utensils, medical and other critical items. Identify suitable and safe facilities and establish relief camps, establish adequate lightening arrangement at relief camps, adequate security, airdrop dry and nonperishable food to inaccessible locations, make temporary shelter arrangements, medical facilities, arrange for psychosocial support for victims at camps, availability of baby foods, especial medical aid for pregnant women, maintenance of proper records of documents of beneficiaries and relief distribution. Ensure transportation facilities. Firewood, utensils, gruel kitchen necessity, vetnery arrangement in case of injured animals etc.
5. ESF	Law and order
Nodal Agency/Department	Police Department (Police and Traffic)
Supporting Agencies	Civil Defence and Home Guards
Course of Action	(xii) Deployment of QRTs to maintain law and order at reported incident sites, and will coordinate the activities viz. (xiii) Quick Assessment of the situation (xiv) Cordon off the site to restrict movement of curious onlookers, vehicles and pedestrians (xv) Control and monitor traffic movement (xvi) Support and coordinate with local administration (xvii) Prepare updates on law and order situation every 2 hours and brief the authorities concerned (xviii) Ensure law and order at assembly points and evacuation and relief centers (xix) Control cases of looting and exploitation in the affected areas (xx) Provide traffic diversions to ease movement of response vehicles to incident site (xxi) Gather and disseminate information about the traffic flow on alternate routes for decongestion

	(xxii) Contacts to be maintained with nearest hospitals for making emergency arrangements for receiving injured persons
6. ESF	Restoration of Essential Services
Nodal Agencies/Department	P.W.D, Municipality, WBSEDCL, G.T.A, Panchayats, Planning Section, Tea Boards, Land Reforms
Supporting Agencies	District, Subdivision and Block administration, all the concerned line departments, rural development
Course of Action	Assess, prioritize and develop work plan for road and debris clearance, restore power supply, restoration of telecom services, restoration of road networks, temporary bridges,etc
7. ESF	Dead Body Disposal
Nodal Agency/Department	District/Subdivision/block/municipality/G.T.A
Supporting Agencies	Tehsildar, gram panchayat members, ward councilors, NGOs
Course of Action	Establish ward/village level committee for identification of dead bodies, prepare a record of details of the bodies retrieved in the Dead Body Inventory Record Register, allocate individual identification number, photographs, prepare body identification form, arrangement for transportation of dead bodies and handing over to the next of kin, or to the nearest hospital. Coordinate with NGOs and locals for support.
8. ESF	Carcass Disposal
Nodal Agencies/department	AnimalHusbandary, District/Subdivision/block/municipality/G.T.A
Supporting Agencies	Police,Tehsildar, gram panchayat members, ward councilors, NGOs
Course of Action	Prepare a record of details of the animal carcass retrieved, identify owners of the livestock and hand over the animal carcasses, photograph all the unidentified animal carcasses preferably before transportation for disposal, make arrangement for transportation of unclaimed carcasses to designated site for disposal, and maintain record of carcasses buried or handed over.
9. ESF	Information and Media Management
Nodal Agencies/Department	Incident Commissioner, Disaster Management Authority
Supporting Agencies	DPRO, DICO,NIC
Course of Action	Establish a media center at EOC or a case convenience site, designate official spokesperson, prepare press releases, time and frequency of press conference, set up interaction times of media with senior officers, scan media reports on disaster response and accordingly take necessary actions

DOS AND DONTs:

1. LANDSLIDES

What To Do Before A Landslide
<ul style="list-style-type: none"> • Do not build near steep slopes, close to mountain edges, near drainage ways, or natural erosion valleys. • Get a ground assessment of your property. • Contact local officials, state geological surveys or departments of natural resources, and university departments of geology. Landslides occur where they have before, and in identifiable hazard locations. Ask for information on landslides in your area, specific information on areas vulnerable to landslides, and request a professional referral for a very detailed site analysis of your property, and corrective measures you can take, if necessary. • Watch the patterns of storm-water drainage near your home, and note the places where runoff water converges, increasing flow in channels. These are areas to avoid during a storm. • Learn about the emergency-response and evacuation plans for your area. Develop your own emergency plan for your family or business. • Minimize home hazards: <ul style="list-style-type: none"> ○ Have flexible pipe fittings installed to avoid gas or water leaks, as flexible fittings are more resistant to breakage (only the Gas Company or professionals should install gas fittings). ○ Plant ground cover on slopes and build retaining walls. ○ In mudflow areas, build channels or deflection walls to direct the flow around buildings. <i>Remember:</i> If you build walls to divert debris flow and the flow lands on a neighbour's property, you may be liable for damages.
What To Do During a Landslide
<ul style="list-style-type: none"> • Stay alert and awake. Many debris-flow fatalities occur when people are sleeping. Listen to a NOAA Weather Radio or portable, battery-powered radio or television for warnings of intense rainfall. Be aware that intense, short bursts of rain may be particularly dangerous, especially after longer periods of heavy rainfall and damp weather. • If you are in areas susceptible to landslides and debris flows, consider leaving if it is safe to do so. Remember that driving during an intense storm can be hazardous. If you remain at home, move to a second story if possible. Staying out of the path of a landslide or debris flow saves lives. • Listen for any unusual sounds that might indicate moving debris, such as trees cracking or boulders knocking together. A trickle of flowing or falling mud or debris may precede larger landslides. Moving debris can flow quickly and sometimes without warning. • If you are near a stream or channel, be alert for any sudden increase or decrease in water flow and for a change from clear to muddy water. Such changes may indicate landslide activity upstream, so be prepared to move quickly. Don't delay! Save yourself, not your belongings. • Be especially alert when driving. Bridges may be washed out, and culverts overtopped. Do not cross flooding streams!! Turn Around, Don't Drown®! Embankments along roadsides are particularly susceptible to landslides. Watch the road for collapsed pavement, mud, fallen rocks, and other indications of possible debris flows. • Be aware that strong shaking from earthquakes can induce or intensify the effects of landslides.
What To Do After a Landslide
<ul style="list-style-type: none"> • Stay away from the slide area. There may be danger of additional slides. • Listen to local radio or television stations for the latest emergency information. • Watch for flooding, which may occur after a landslide or debris flow. Floods sometimes follow landslides and debris flows because they may both be started by the same event. • Check for injured and trapped persons near the slide, without entering the direct slide area. Direct rescuers to their locations. • Help a neighbour who may require special assistance - infants, elderly people, and people with disabilities. Elderly people and people with disabilities may require additional assistance. People who care for them or who have large families may need additional assistance in emergency situations. • Look for and report broken utility lines and damaged roadways and railways to appropriate authorities. Reporting

potential hazards will get the utilities turned off as quickly as possible, preventing further hazard and injury.

- Check the building foundation, chimney, and surrounding land for damage. Damage to foundations, chimneys, or surrounding land may help you assess the safety of the area.
- Replant damaged ground as soon as possible since erosion caused by loss of ground cover can lead to flash flooding and additional landslides in the near future.
- Seek advice from a geotechnical expert for evaluating landslide hazards or designing corrective techniques to reduce landslide risk. A professional will be able to advise you of the best ways to prevent or reduce landslide risk, without creating further hazard.

Source: USGS Landslide Preparedness

2. INTENSE RAINFALL

Actions to be taken before Intense Rainfall

- Become familiar with the land around you. Slopes, where landslides or debris flows have occurred in the past, are likely to experience them in the future
- Buildings should be located away from known landslides, debris flows, steep slopes, streams and rivers, intermittent-stream channels, and the mouths of mountain channels
- Observe the patterns of storm-water drainage on slopes near your home, and watch especially the places where runoff water converges, increasing flow over soil-covered slopes. Observe the hillsides around your home for any signs of land movement, such as small landslides or debris flows or progressively tilting trees
- Contact your local authorities to learn about the disaster management response, and develop your own emergency plans for your family and business.

During Intense Rainfall

- Be observant. Many landslide and debris flow casualties occur when people are sleeping. Listen to radio for warnings of intense rainfall. Intense short bursts of rain may be particularly dangerous, especially after longer periods of heavy rainfall and damp weather.
- Unusual sounds might indicate moving debris, such as trees cracking or boulders knocking together. A trickle of flowing or falling mud or debris may precede larger landslides. Be alert for any sudden increase or decrease in water flow in streams or channels. Such changes may indicate landslide activity upstream, so be prepared to move quickly
- If you live in areas susceptible to landslides and debris flows, consider leaving if it is safe to do so. If you remain at home, move to a part of the house farthest away from the source of the landslide or debris flows, such as an upper floor, but keep an escape route open should it become necessary to leave the house.
- Be alert when on the roads. Embankments along roadsides are particularly susceptible to landslides. Watch the road for collapsed pavement, mud, fallen rocks, and other indications of possible landslides or debris flows.

After Intense Rainfall

- Be alert for signs indicating land movement. Landslides can occur weeks or months after intense storms.

Source: GSI Portal

ANNEXURE I

1. DARJEEING PULBAZAAR BLOCK

1.1	CONTACT DETAILS OF THE OFFICERS AND STAFFS UNDER DARJEELING – PULBAZAR DEVELOPMENT BLOCK, BIJANBARI		
S/n	Office	Designation	Mobile
1	Block	Sri Kaushik Banerjee, WBCS (Exe), BDO	77973-78651
2	Development Office	Sri Uday Kumar Pariyar, Block Disaster Management Officer	96358-55811
3		Sushri Thsering Uden Bhutia. Joint Block Development Officer	77978-78755
4		Panchayat Development Officer	97331-19956
5		Assistant Project Officer, MGNREGS	98001-26206
6		Assistant Project Officer, MGNREGS	95939-27353
7		Fisheries Extension Officer	98001-18832
8		Block Welfare Officer	98324-24936
9		Minimum Wage Inspector	89674-23722
10		Women Development Officer	98323-66972
11	Fire and Emergency	Officer in Charge	0354-2260503 (7407422489)
12	West Bengal Police	Officer-in-Charge, Pulbazar P.S.	0354-2260226(76025-27288)
13		Officer-in-Charge, Lodhoma P.S.	0354-22005673 (98364-83558)
14		Inspector -in –Charge, Sadar P.S.	0354-2254422 (95936-49008)
15	All 23 Gram Panchayat	Secretary, Sirikhola-Daragaon G.P.	8145376122
16		Secretary, Rimbick G.P.	97332-02726
17		Secretary, Lodhoma-I G.P.	97758-79550
18		Secretary, Lodhoma-II G.P.	98320-12762/ 81720-81425
19		Secretary, Jhepi G.P.	95936-44690/ 62957-49019
20		Secretary, Kainjalia G.P.	80165-21476/ 98517-44025
21		Secretary, Relling G.P.	97490-03377
22		Secretary ,Mazuwa G.P.	9832033317
23		Secretary, Goke-I G.P.	9832468729
24		Secretary, Goke-II G.P.	9734151435
25		Secretary, Nayanore G.P.	9832033302/ 80165-12280
26		Secretary, Chongtong G.P.	98320-35868
27		Secretary, Pulbazar-Bijanbari G.P.	9832062463/ 89270-99922
28		Secretary, Rishihat – Bloomfield G.P.	7872850290/ 97330-10569

29		Secretary, Darjeeling – I G.P.	87685-40126
30		Secretary, Darjeeling – II G.P.	9733063924
31		Secretary, Lebong Valley – I G.P.	84361-25874/ 90233-97658
32		Secretary, Lebong Valley – II G.P.	86373-83863/ 89725-87445
33		Secretary, Rangit – I G.P.	9851163540
34		Secretary, Rangit – II G.P.	98325-37021/ 98323-83178
35		Secretary, Soom – Singtam G.P.	95631-16412/ 86706-54530
36		Secretary, Badamtam G.P.	9733060987
37		Secretary, Dabaipani G.P.	98324-25338/ 77974-79447

1.2	EARLY WARNING SYSTEM SMS ALERT UNDER DARJEELING-PULBAZAR DEVELOPMENT BLOCK		
S/n	Name of the Department	Name of the Officer/Secretary	Contact Number
1.	Darjeeling-Pulbazar Development Blockoffice	B.D.O.	77973-78651
2.		Joint BDO	77978-78755
3.		B.D.M.O.	96358-55811/ 82507-16284
4.		Sri Chhotim Bhutia, SAE BPC,	94340-88313
5.	Bijanbari Fire Station	Sri Prem Kumar Sharma, Officer-in-Charge,	0354-2260503 / 74074-22489
6.	IC, Sadar P.S.	Sri Tirtha Sarathi Nath, Inspector	96791-38240
7.	IC, Pulbazar P.S.	Sri Mantosh Sarkar, SI	96097-79502
8.	IC, Lodhoma, P.S.	Sri Subrato Dutta, SI	86173-39112
9.	Sirikhola-Daragaon Gram Panchayat	Sri Sarad Kumar Rai, Secretary, Daragaon Bhanjyang, P.O. Daragaon	8145376122
10.	Rimbick Gram Panchayat	Sri Pemba Sherpa, Secretary-in-Charge, Daragaon Bhanjyang, P.O. Daragaon,	9733202726
11.	Lodhoma-I Gram Panchayat	Sri Tika Ram Darnal, Secretary, Bansbotay, P.O. Bansbotay, Distt. Darjeeling	8670375904
12.	Lodhoma-II Gram Panchayat	Sri Nirmal Pradhan, Secretary, Rimbick P.O. Rimbick Dist. Darjeeling	8172081425
13.	Jhepi Gram Panchayat	Sri Amir Subba, Secretary-in-Charge, Jhepi, P.O. Sumbuk, Distt. Darjeeling	95936-44690 62957-49019
14.	Kaijalia Gram Panchayat	Sri Jagatman Rai, Secretary, Bijanbari, P.O. Bijanbari, Distt. Darjeeling.	80165-21476 98517-44025
15.	Lebong Valley-I Gram Panchayat	Sri K. N. Nirola Secretary, Darjeeling, P.O. Darjeeling, Distt. Darjeeling	84361-25874 90233-97658
16.	Lebong Valley-II Gram Panchayat	Smt Yanki Lamu Sherpa Red Cross Compound Darjeeling, P.O.	86373-83863 89725-87445

17.	Relling Gram Panchayat	Sri Prabhat Sewa, Secretary-in-Charge, Bijanbari Bazar, P.O. Bijanbari, Distt. Darjeeling	9749103377
18.	Mazuwa Gram Panchayat	Sri Mani Kumar Subba, Secretary, Agam Chowk Bijanbari Bazar, P.O. Bijanbari, Distt. Darjeeling	9832033317
19.	Goke-I Gram Panchayat	Sri Sanam Subba, Secretary, Parijat Gram, Bijanbari, P.O. Bijanbari, Distt. Darjeeling	9832486729 9635504701
20.	Goke-II Gram Panchayat	Sri Iran Kumar Rai, Secretary, Dabaipani Busty P.O. 6 th Mile, Distt. Darjeeling.	7001019901 9734051435
21.	Nayanore Gram Panchayat	Sri Anjeev Pradhan, Secretary, Goenka Gram, P.O. Bijanbari, Distt. Darjeeling	9832033302 80165-12280
22.	Pulbazar-Bijanbari Gram Panchayat	Sri Kushal Subba, Secretary, Dangia Busty, P.O. Relling, Distt. Darjeeling	9832062463 8927099922
23.	Chongtong Gram Panchayat	Sri Sanjeev Pradhan, Secretary Goenka Gram, P.O. Bijanbari, Distt. Darjeeling	9832035868
24.	Rishihat-Bloomfield Gram Panchayat	Sri Jiten Rai, Secretary, Darjeeling, PO Darjeeling, Dist Darjeeling	9733010569 7872850290
25.	Darjeeling-I Gram Panchayat	Sri Ratan Kr. Hingmang, Secretary, Haridashatta, P.O. & Distt. Darjeeling	98320-16876 87685-40126
26.	Darjeeling-II Gram Panchayat	Smt. Nilima Gurung, Secretary, 103 Hill Cart Road Near Mochi Khola Ghoom, PO Ghoom, Dist. Darjeeling	9733063924
27.	Soom-Singtam Gram Panchayat	Sri. Sanjeev Gurung, Secretary, Chota Kakjhora PO Darjeeling, Dist. Darjeeling	95631-16412 86706-54530
28.	Rangit-I Gram Panchayat	Smt. Sunmaya Tamang, Bhaktay Busty, P.O. Rajbari, Distt. Darjeeling	9851163540
29.	Rangit-II Gram Panchayat	Sri Pemba Tamang, Secretary, Muldara, P.O. & Distt. Darjeeling	9832537021 8972626318
30.	Badamtam Gram Panchayat	Sri Puran Gurung, Secretary, Vah Tukvar, P.O. North Point, Distt. Darjeeling.	9733060987
31.	Dabaipani Gram Panchayat	Sri Anandmani Pradhan, Secretary, Near Railway Station, P.O. & Distt. Darjeeling	98324-25338 77974-79447

1.3	IDENTIFIED TEMPORARY HELIPADS	
S/n.	Name of identified temporary helipads	Name of gram panchayat
1.	Sirikhola Primary School Play Ground	Sirikhola-Daragaon
2.	Gumbadara Play Ground	Rimbick
3.	-	Lodhoma-I
4.	-	Lodhoma-li
5.	-	Jhepi
6.	-	Kaijalia
7.	Relling Public Play Ground	Relling
8.	Langurdang Primary School Play Ground	Mazuwa
9.	Rangdu Primary School Play Ground	Goke-I
10.	Tumbayok Primary School Play Ground	Nayanore
11.	Bijanbari Play Ground	Pulbazar-Bijanbari
12.	-	Chongtong
13.	Barbotia Public Play Ground	Rishihat-Bloomfield
14.	Pandam T.G. Play Ground	Darjeeling-li
15.	Gorkha Stadium, Harsinghatta	Leboang Valley-li
16.	-	Dabaipani
17.	-	Soom-Singtam
18.	-	Rangit-I
19.	-	Darjeeling-I
20.	Gorkha Stadium, Harsinghatta	Leboang Valley-I
21.	-	Rangit-li
22.	-	Goke-li
23.	Badamtam School Play Ground	Badamtam

1.4	G.P WISE SHELTER POINTS AT BIJANBARI	
1.	Sirikhola- Daragaon	<ul style="list-style-type: none"> - Sirikhola Pry. School, - Daragaon Pry. School, - Rajabir Pry. School
2.	Rimbick	<ul style="list-style-type: none"> - Rimbick High School, - Rimbick Community Hall. - Rimbick Trakker Hat.
3.	Lodhoma- li	<ul style="list-style-type: none"> - Barahatta Pry. School, - Gairigaon Pry. School
4.	Lodhoma – I	<ul style="list-style-type: none"> - Bhanu Jr. High School, - Upper Lingsebong Pry. School,

		<ul style="list-style-type: none"> - Namla Pry. School, - Lodhoma Pry. School
5.	Jhepi	<ul style="list-style-type: none"> - Kangkiabong Pry. School, - Jhepi Pry. School
6.	Kainjalia	<ul style="list-style-type: none"> - Thapa Gaon Pry. School, Thapagaon - Nehru Pry. School, Kaijalia
7.	Relling	<ul style="list-style-type: none"> - Lama Goan Pry. School, - Relling High School, - Relling Jr. Basic School, - Upper Samsu Pry. School
8.	Mazua	<ul style="list-style-type: none"> - Langurdang Pry. School, - Dangia Pry. School, - Singbongdera Pry. School
9.	Goke –I	<ul style="list-style-type: none"> - Rangdu Pry. School, - Takbia Pry. School, - Singla Bazar Pry. School, - Singla, Kamzer Pry. School.
10.	Goke - li	<ul style="list-style-type: none"> - Kolbong Pry. School, - Kolbing, Nezi Pry. School, Nezi.
11.	Naya Nore	<ul style="list-style-type: none"> - Tumbayok Pry. School, - Lungchakro Pry. School, - Agam Singh Giri Jr. High School, - Kizom Pry School, - Middle Samalbong Pry. School
12.	Pulbazar - Bijanbari	<ul style="list-style-type: none"> - Vidhya Sagar Higher Sec. School, Bijanbari, - Rajaram Mohan Memorial High School, Pulbazar - Relief Rescue Shelter Block Office Bijanbari
13.	Chongtong	<ul style="list-style-type: none"> - Chongtong T.E. Pry. School, - Chongtong 86 Div. Pry. School, - Lizahill T.E. Pry. School, - Chongtong High School, Sallabari
14.	Rishihat – Bloomfield	<ul style="list-style-type: none"> - Rishihat T.E. High School, - Rishihat, Rishihat K.M. Pry. School, - Bloomfield T.E. Pry. School, Crest House, - Bloomfield High School
15.	Darjeeling –li	<ul style="list-style-type: none"> - Uday Rural Library, Pandam, - Alubari Pry. School, - Pandam T.E. Pry. School

16.	Lebong Valley – li	<ul style="list-style-type: none"> - Sewa Samity Jr. High School, Harsinghatta, - Harsing Community Hall, Harsinghatta - Bennockburn T.E. Pry. School, - Ging T.E. Pry. School
17.	Darjeeling-I	<ul style="list-style-type: none"> - Lr. Rajbari Pry. School, Rajbari, - Arya T.E. Pry. School, - Stenthal T.E. Pry. School, - Happyvalley T.E. Pry. School
18.	Lebong Valley - I	<ul style="list-style-type: none"> - Sewa Samity Jr. High School, Harsinghatta, - Harsing Community Hall, Harsinghatta, - Phoobshering T.E. Pry. School, - Rangneet T.E. Pry. School.
19.	Soom-Singtam	<ul style="list-style-type: none"> - Singtam T.E. Pry. School, - I.C.D.S. Centre, Milan Busty - Soom Ist& li Nd Div.Pry.School.
20.	Badamtam	<ul style="list-style-type: none"> - Badamtam T.E. Pry. School, - Badamtam High School, - Lamas Pry. School, Badamtam
21.	Dabaipani	<ul style="list-style-type: none"> - 6th Mile High School, Naya Busty, - Mineral Spring Pry. School, Mineral Spring
22.	Rangit -I	<ul style="list-style-type: none"> - Vah-Tukver T.E. Pry. School, - Pattabong T.E. Pry. School
23.	Rangit-li	<ul style="list-style-type: none"> - Tukver T.E. Pry. School, Tukver, - Barnesbeg T.E Pry. School, - Singla T.E. Pry. School, - Bettan High School, Tukver T.E.

1.5	LIST OF NODAL CONTACT PERSONS FROM EACH VULNERABLE POINTS		
S/n		Vulnerable Points	Nodal Persons
1.	Naya Nore Gram Panchayat	Suntalay Purbong , Lr. Kizom Busty, Ananden , Khaharay Area , Gairigaon, Khaharay Area, Lr. Nore, Surman Gaon Lungchakro	1. Sri. Anjeep Pradhan 9832033302 2. Sri. Basant Sharma 91267-44822/9832341588 3.Sri Deepak Mothey, Karmee 76795-73047 4. Sri. Lalit Pariyar, Karmee - 97759-92048
2.	Rimbick Gram Panchayat	Jawlay Gaon, Tubun, Toksar , Dilpali Gaon Yakraybong, Lower Rimbick Lampatti Gaon	1. Sri Pemba Sherpa. J/A (97332-02726 2. Sushree Huma Pradhan, Karmee 3.Sri D.K. Gurung, Karmee 4. Sri D.K. Gurung, Karmee

3.	Mazuwa gram panchayat	Batasia school dara Dhar gaon, langurdang Bakhim gaon, dangia	1.Sri Suman Darnal Ea 98325-14083 2.Mani Kumar Subba 98320-33317 3.Raj Kr. Thapa, Karmee, (97330- 42845) 4. Migma Doma Lepcha, karmee
4	Rishihat Bloomfield Panchayat	Dhargaon Busty,Ward No.X, Bloomfield Fedrick Div. Ward No.Vii, Rishihat Sirubari, Ward No.Ii, Rishihat Khasmal, Ward No.I, Naina Bloomfield Busty,Ward No.Ix, Rishihat T.E., Ward No.Iii & Iv	1.Sri Jiten Rai, Secretary 9733010569/7872850290 2. Sri Bidhan Ch. Rai J/A (95643-22154,97341-40612) 3. Radhika Rai, Karmee, (94348-11138) 4.Sri Amar Baraily, Karmee (97359-46615) 5. Sri Sunil Pradhan, Karmee
5	Lodhoma-I Gram Panchayat	Dilpali, Lampati, Syangbogaon Chhotahatta, Barahatta	1.Sri Nirmal Pradhan 8172081425 2. Sri Bikram Rai, Karmee (95643-68858) 3. Sri Mani Rai, Karmee,(98001- 53708)
6	Panchayat Jhepi Gram	Sanmangaon , Kankiabong Tumfuwa, Chharchharay Gurdum, Jhepi-Ramitey	1.Sri Amir Subba, Secy. (96936-44690) 2. Sri Bhagiraj Subba, Karmee 3. Smt. Pramila Dewan (97350- 39344)
7	Sirikhola-Daragaongram Panchayat	Daragaon, Sirikhola, Rajavir Sepi, Musaypakha, Gurdum Fv., Kharka Busty Samanden, Gorkhay, Ramam Forest	1. Sri Sarad Kumar Rai, Secy. (8145376122) 2.Sri C.P. Rai, Karmee, (97333-51544) 3. Smt. Sushma Rai, Karmee
8	Relling Gram Panchayat	Upper, middle & lower relling, Samsu Bhotaygaon Lamagaon	1. Sri prabhat sewa, secy. (97491-03377) 2. Sri sailendra rai,g.s. (84367-18003) 3. Sri phansingh subba. Karmee (98323-40361) 4. Sri puran chettri, 98320- 63518 5.Sri,Nimesh Subba Karmee
9	Chongtong gram panchayat	Dilbirdhura Lizahill t.e. Lr. & md. Chongtong,	1. Sri Sanjeev Pradhan , Secy.(98320-35868) 2. Sri Kiran Lama, Job-Asstt. 98320- 81354, 3.Sri Nirmal Khati, Karmee (98323-41678) 4.Sri Ambar Tamang, Karmee,(9775987818) 5.Sri Pradeep B.K., Karmee
10	Soom – Singtam Gram Panchayat	Milan Busty Himali Gaon Soom 1 st Div Subash Gram Gurung Busty Singtam T.E.	Sri Sanjeev Gurung 9734479495 Smt. Anuradha B.K. Job Asstt. (97333-05942) Sri Nirmal Dewan, Karmee, 97330- 22717 Sri. Shiva Charan Rai, Karmee 9832096679 Smt. Sushma Darnal, Karmee 9735053976
11	Kainjalia Gram Panchayat	Kaijalia Bazar & Sorrounding Area, Balgaon	Sri Jagatman Rai, Secy, 9593295609/8016521476 Sri Chandan Jairu, G,S 98325-31406

		Garsingay Lr.Lingten, Kainjalia Ward Noiii Murdahatti, Bararey School Line Ghar	Sri Arun Lama, Karmee, (9832371791 Smt. Meena Pradhan, Karmee(97332-35845) Smt.Leela Sewa Karmee.
12	Goke –I Gram Panchayat	Goke Bazar, Kamzer, Takbia, Upper Goke	Sri Sanam Subba9832486729/ 9635504701 Bidhan Gurung, Gs Sri. Til Kr. Rai, Karmee, (98323-40189) Sri. O.P.Sasankar, Karmee(97332-36117) Sri. Aitaman Rai, Karmee (97330-62798)
13	Goke – li Gram Panchayat	Kolbong, Murmidang, Nezi	Sri Iran Kumar Rai 7001019901/ 9734051435 Sri Mahesh Ghose, G.S. 8670215120 Sri Kipa Tshering Lepcha, Karmee Sri Nandlal Sharma, Karmee, (97341-41371) Sri Nayan Pradhan, Karmee, 97349-20434
14	Bijanbari – Pulbazar Gram Panchayat	Labre Khola Land Above Deokota Path Prasad Villa , Bijanbari, Chanpuray, Pulbazar Himul River Point Hill	1.Sri Kushal Subba 9832062463 8927099922 2. Sri Daulat Dewan, Gs 87689-35450 3. Sri. Dil Bdr. Subba, Karmee, (96790-11632) 4. Sri J.P.Prasad, Karmee, (98325-30785) 5. Sri Ran Bdr. Subba, Karmee(83729-13326) 6.Smt.Bijay Laxmi Subba,Karmee
15	Darjeeling – li Gram Panchayat	Aloobari Busty Muldara Khasmal Busty Toong Soong Udai Gram Pandam T.E. Kulung Dara	1. Smt Nilima Gurung, Secy, 9733063924 2. Sri Subarna Subba Tea In-Charge 82507-29066/97755-58276 3. Smt Sarika Subba Gs. 96097-66696, 98324- 82110 4. Jishnu Lal Sharma 9749370673 5. Smt. Urmila Lama, Karmee
16	Dabaipani Gram Panchayat	6 th Mile, Dabaipani, Mineral Spring, Bhotia Busty	1. Sri Anandmani Pradhan, Secy. (98324-25338) 2.Prashant Mukhia Ja 76027-37754 3. Sri Nardhoj Tamang Gs. 95639-76350 4.. Sri Bijoy B.K Karmee,(96143-68917) 5. Sri Mani Kr. Rai, Karmee-97330- 18968
17	Lebong Valley – I Gram Panchayat	Harsinghatta, Phubtshering T.E. Rangit T.E. Chandmari Gaon Upper Harsinghatta	1. K. N. Nirola Secretary 9123397658/8436125874 2. Sri Sunil Chandra Chettri, Ja 98320-76299 3. Puran Gurung, Gs. 97330-60987 4. Sri Anil Chettri, Karmee 98325- 72010 5. Smt. Anjana Gurung, Karmee 6. Sri S.Kalikotay, Karmee, 97331- 69165

18	Badamtam Gram Panchayat	Badamtam T.E. Bachchabari	1. Sri Nawin Yogi, Ja, 97330-13069 2.. Smt. Sujala Rai, Karmee 97341- 91043 3. Sri B.B.Rasaily, Karmee 97332- 78405
19	Lebong Valley – li Gram Panchayat	Pani Ghoomti Harsinghatta, Ging T.E. Benockburn T.E. Kafaybari	1.Smt Yanki Lamu Sherpa863738863 2.Sri Mani Pradhan 98323-20754 3. Smt. Reeta Chettri, Karmee (97334-61999) 4.Smt. Kalpana Subba, Karmee (99323-48232) 5.Sri Suren Sherpa, Karmee
20	Rangit –I Gram Panchayat	Pattabong,Patlaybash, Ranibar,Santi Parbat, Vah-Takver, Raniban Khasmal P.O. North Point	1. Smt. Sunmaya Tamang, 98511635402. 2. Smt. Puspa Gupta, Karmee 0354- 2270274 3. Sri Pemba Sherpa, Karmee, (9609731160) 4.Sri Yougesh Rai, Karmee (80165-80991) 5. Sri Bijay Malay, Karmee
21	Rangit –li Gram Panchayat	Tukver T.E. Bernesbeg T.E. Singla T.E. Lapchay Busty	1. Sri. Pemba Tamang, Secy.98325-37021 2. Sri Mahendra Rai Ja 98008-70505 3. Smt. Subala Ghatani, Karmee - 97332- 99360 4. Smt. Neera Subba, Karmee(97332- 69268) 5. Sri Mahendra Sotang, Karmee 97341-78112
22	Darjeeling – I Gram Panchayat	Rajbari, Happy Valley T.E. Arya T.E.	1.Sri Ratan Hingmang, Secy.98320-16876 2. Smt Bindhyarani Pradhan, Ja, 97490-14745 3. Smt.Goma Sharma, Karmee (97330-14184) 4. Smt. Radha Sherpa, Karmee (98325-37203)

1.6	BLOCK RESOURCE INVENTORY	
Sn.	Particulars of Materials	Quantity
1.	Generator	01
2.	Extension Cord (Big 30 Mitres F-230)	01
3.	Fork	01
4.	Shovel	10
5.	Hammer 10 Kg	10
6.	Hammer 5 Kg	10
7.	Grow Bar	10
8.	Spade	10
9.	Power Saw	01
10.	Aluminium Ladder	01
11.	Aluminium Stretcher	01

12.	Fibber Helmet	10
13.	Sickle	03
14.	Hack-Saw Frame with Blade	03
15.	Lock Cutter	01
16.	Axe with Handle	04
17.	Gainti with Handle	03
18.	Jacket	11
19.	Anchor Rope Big	01
20.	Charger Light Small	02
21.	Charger Light Big	02
22.	Power Chain Blade	01
23.	Electric Drill	-
24.	Harness Set	01
25.	Combine Set	01
26.	Carbinous Screw	01
27.	Jumper	01
28.	Discender	01

2. JOREBUNGLOW SUKHIAPOKHARI BLOCK

2.1	CONTACT DETAILS OF THE OFFICERS AND STAFF UNDER SUKHIA JOREBUNGLOW DEVELOPMENT BLOCK		
S/n	Office	Designation	Mobile
1	Block Development Office	Sri Supratik Saha, Block Development Officer	7797378652
2		Sri Umod Muktan Jt Block Development Officer	9932268917
3		Sri Kamal Subba, Block Disaster Management Officer	9749089333
4	Health Department	Dr. S.Poddar, Block Medical Officer Of Health	9733606926
5	Agriculture Department	Sri Suvo Kumar Das, Assistant Director Of Agriculture	9800227001
6	Sukhia Police Station	Sri Suman Lohar, S.I.,	8250407507
	Jorebunglow Police Station	Sri Mingma Lepcha, O/C	9083270416
	Sonada Police Station	Smt. Bandana Pradhan, O/C	9679985143

7	Fire & Emergency Service	Sri. Kamal Pradhan, , O.C Fire	779705591
8	Sukhia WBSEDCL	Sri Rahul Karmakar, Station Manager,	7449301207
9	Block Land & land Reform Office	Sri. Jaideep Ghosh Roy, Block Land & Land Reforms Officer	9832461588
10	Forest Department	Range Officer,Ghoom Simana Range Sukhiapokhri	9800924284
		Range Officer, Senchel Range, Jorebunglow	9733119550
		Range Manager , Ghoom Bhanjyang Range	8116602241
11	PWD	Sri. Tshering Sherpa, Sub-Assistant Engineer of PWD	9734412377
12	PHE	Sri. Binoy Chettri, Sub-Assistant Engineer of PHE	8967037118
13	Food & Supplies	Smt. Pemba Doma Bhutia,Inspector of Food &Supplies	7797091169
14	ICDS office	Smt. Lakpa Diki, Child Development Project Officer	9800081988
15	Panchayat Office	Sri Suman Tamang, Panchayat Development Officer	8967909792
16	School	Head Master, Sukhiapokhri Higher Secondary School	9614274223
17	NGO	B.B. Mukhia, President Yuwak Sangh Sangathan NGO	9932214881

2.2	SEARCH AND RESCUE RESOURCE INVENTORY				
Sl.No.	NAME OF ITEM	QUANTITY	GOVT. /PVT.	CONTACT	REMARKS
1.	Generator	18	Govt.	2264271	Installed In Block And All 16 Gps.
2.	Rope	2			Stocked In Block Hq
3.	Power Chain Saw	1			
4.	Ladder	2			
5.	Strecher	1			
6.	Helmet (Fiber)	10			
7.	Lock Cutter	1			
8.	Anchor Rope	1			
9.	Charger Light	1			
10.	Extension Cord	1			
11.	Jcb	1	Pvt.	9434141263	Sri Deepak Saria
12.	Tractor	24		9593206846	T.G. Managers Rabin Pradhan
13.	Four Wheeler	226			

14.	<i>Kodi</i>	10	Govt.	9434141263	Dipak Kr. Agarwal
15.	<i>Kudala</i>	10			
16.	<i>Sabala</i>	10			
17.	Rope	2			
18.	Big Saw	1			

2.3	IDENTIFIED HELIPAD GROUND			
S/n.	Name Of Gram Panchayat	Identified Helipad Ground	Location	Latlong.
1.	Sukhia Simana	Mazidhura Ground	Mazidhura	Longitude 88°10'27.4" E Latitude 26°58'55.7" N
2.	Dooteriah Kalej Valley	Kalej Valley Ground	Kalej Valley	Longitude 88°14'55.1" E Latitude 27°00'21.2" N

2.4	VULNERABLE AREAS AND SHELTER POINTS		
S/n.	NAME OF G.P.	VULNERABLE AREAS	SHELTER POINTS
1	Ghoom	I)Siksha Bikash Gram li)Nehru Gram lii)Pussimbing	I)Ghoom Km Community Hall li) Ghoom Girls' H.S.School. lii) Pussimbing Pry School.
2	Sukhia Simana	I)Maneybhanjyang li)Khopidara lii)10 th Mile Busty	I)Maneybhanjyang High School li)Khopidara Forest Community Hall
3	Pokhriabong-I	Ramdal Gaon	Ramdal Club House
4	Pokhriabong-li	Samrikpani Te	Samrikpani Pry School
5	Pokhriabong-lii	Dhajea Busty	Dhajea Busty Pry School
6	Rungbull	Aloobari Rai Gaon	Aloobari Pry School
7	Dooteriah Kalej Valley	Balasun Jumlagaon	Dooteriah Balasun Pry School
8	Moonda Kothi	Goat Kharka	Goat Kharka S.S.K.
9	Gorabari Margaret's Hope	I)Basghari li)Balasun	I)Basghari Pry School, li)Lilawati Pry School

2.5	CONTACT PERSONS FOR SHELTER POINTS				
S/n.	Name Of Shelter	Capacity	Contact Person	Facilities	Remarks
1.	Ghoom Khasmal	15FT X 30FT	Dipen Thapa	Toilet, Water	Double Pucca
	Community Hall,	30FT X 15 FT	Head Mistress, Ghoom	Toilet, Water	Double Pucca
	Ghoom Girls H.S. School	12FT X 15FT	Girls Hs School		
	Pussimbing Pry School		Head Master Pussimbing Pry. School	Toilet	Single Pucca
2	Maneybhanjyang High School	12FT X 15FT	Head Master	Toilet	Double Pucca
	Khopidara Forest Community Hall	12FT X 20FT	Maneybhanjyang High School Netra Bhujel	Toilet	Single Pucca
3	Ramdal Club House	8FT X 10FT	Seema Rai		Single Kutcha
4	Samrikpani Pry School	8FT X10FT	Head Master Samrikpani Pry. School	Toilet	Single Pucca
5	Dhajea Higher Secondary School	10FT X10FT	Head Master Dhajea Higher Secondary School	Toilet	Single Pucca
6	Aloobari Pry School	8FT X10FT	Head Master Aloobari Pry. School	Toilet	Single Pucca
7	Dooteriah Balasun Pry School	8ft X8ft	Head Master Dooteriah Pry. School	Toilet	Single Pucca
8	Goat Kharga,	30ft X 40ft	Teacher In-Charge	Toilet	Single Pucca
	S.S.K. Shantirani H/S Sch.	30 Ft. X40ft	Teacher In-Charge	Toilet,Water	Double Storied
9	Basghari Pry. School	10ft X10 Ft	Head Master	Toilet	Single Kutcha
	Lilawati Pry School	10ft X10ft	Head Master	Toilet, Water	Single Pucca

3. RANGLI RANGLIOT

3.1	CONTACT DETAILS OF THE OFFICERS AND STAFF UNDER RANGLI RANGLIOT DEVELOPMENT BLOCK		
S/N	Office	Designation	Mobile
1	Block Development Office	Sri Souvik Basu	7797378653 (0354 2262282)
2		Smt Rubina Namchu Jt.B.D.O.	(0354 2262282) 9434800856
3		Sri Rajiv Thatal B.D.M.O.	9434180996 (0354 2262282)
4		Sri S.T. Lepcha, Relief Clerk	9641674879
5		Sri Mojesh Lepcha	9872119508
4	Health Department	Dr. Arif , B.M.O.H.	9434166880
5	Agriculture Department	Sri R. Lepcha , A.D.A.	9547830603
6	Police Station	Sri. S. Das, O.C./Police	9051510110
7	I.C.D.S	Sri Nay Tshering Lepcha ,C.D.P.O.	9832362016
8	WBSEDCL	Sri M. Chhetri , B.S.N.L. Takdah	9434811011
10	Forest Department	Mandeep Mothay, Range officer	98009242894
11	PHE	Sri K.B.Chhetri , Lineman	

3.2	IDENTIFIED SITES TO SERVE AS HELIPADS		
SL.NO	NAME OF THE SITE	ALTITUDE	LATLONG
1	MUNGPOO FOOTBALL PLAY GROUND	1155M	
2	GRIFFITHS HIGHER SECONDARY SCHOOL FOOTBALL PLAY GROUND	1542M	
3	TUKDAH T.E. LOWER DIV. FOOTBALL PLAY GROUND	1285M	

3.3	CONTACT NUMBERS FROM EACH GRAM PANCHAYAT LEVEL		
SL.NO.	NAME & DESIGNATION	TELEPHONE NO.(OFFICE)	MOBILE NO.
1	SRI SOUVIK BASU, (EXC) B.D.O	0354 2262282	7797378653
2	SMT RUBINA NAMCHU JT.B.D.O.	0354 2262282	9434800856
3	SRI RAJIV THATAL B.D.M.O.	0354 2262282	9434180996
4	SRI L. ROY, GP KARMEE	0354 2262282	9593857603

5	SRI SONAM LEPCHA, RELIEF CLERK	0354 2262282	9641674879
6	SRI S.DAS, O.C. R.R. P.S	0354 2005013	9051510110
7	<u>LABDAH GRAM PANCHAYAT</u>		
(I)	SRI R.C. PRADHAN, SECRETARY	-	9734904919
(II)	SRI RABIN TAMANG, G.S.	-	7407257364
8	<u>RESHEP GRAM PANCHAYAT</u>		
(I)		-	9593956402
(II)	SRI SUJIT THAPA, GP KARMEE	-	9434448701
9	<u>RONGCHONG GRAM PANCHAYAT</u>		
(I)	SRI S.P.SHARMA, E.A.	-	9002174225
(II)	SRI SANTOSH DARNAL, GP KARMEE	-	9733327143
10	<u>TAKDAH GRAM PANCHAYAT</u>		
(I)	SRI DINESH CHHETRI (EX. ASSTT.)-	0354 2262227	9635980313
(II)	SHRI SUBASH SEWA (SECRETARY)	DO	8972869636
11	<u>TAKLING - I GRAM PANCHAYAT</u>		
(I)	SRI MANOJ RAI (SECRETARY)		9775963877
(II)	SRI BAL SAMSHER (G.P. KARMEE)		9933021885
12	<u>TAKLING -II GRAM PANCHAYAT</u>		
(I)	SRI BIDEN RAI (SECRETARY)		9832361130 9735038429
(II)	SRI PRAHLAD SINGH (G.P.KARMEE)		
13	<u>RANGLI GRAM PANCHAYAT</u>		9733138556
(I)	SRI TARA YONZON, SECRETARY		9641672543
(II)	SRI INDRANATH CHETTRI(G.P. KARMEE)		9735966810
(III)	SRI SATYAWAN TAMANG (G.P KARMEE)		
14	<u>PUBONG- RAMPURIA G.P</u>		7679332609
(I)	SRI KESHANG LAMA,E.A.-		9434495841
(III)	SMT ANU THATTAL (SECRETARY)		9434876365
(II)	SRI ASOK SHERPA (G.P. KARMEE)		
15	<u>LAMAHATTA GRAM PANCHAYAT</u>		
(I)	SMT SUBHADRA RAI (E.A.)		7872816117 8101770702
(II)	SRI ANU BOMZAN (SECRETARY)		9126089691
(III)	SRI JAGANDAS RAI (G.P KARME		9734997753
(IV)	SRI GAUGAY DUKPA (G.P KARMEE)		9832361130
16	<u>MANEDARA GRAM PANCHAYAT</u>		

(I)	SRI P. B RAI (CONTRATUAL S)SECY		8609521101
(II)	SRI BIKASH TAMANG (G.P.KARMEE)		9832073722
17	<u>SINGRIMTAM GRAM PANCHAYAT</u>		
(I)	SRI PEMBA LEPCHA (G.S)		9733284320
(II)	SRI RABI BHUJEL (G.P. KARMEE)		9593884449
(III)	SRI KAILESH RAI (CONTRATUAL S) SECY		9832436084

LIST OF VULNERABLE AREAS AND THE SHELTER POINTS IDENTIFIED SHELTER POINTS (SCHOOLS) WITH CONTACT PERSON IN R.R BLOCK				
	GRAM PANCHAYAT	VULNERABLE AREAS	MOUZA	SHELTER POINTS
1.	SINGRIMTAM	SIMBONG NEAR NEHRU JR. HIGH SCHOOL	SUMBONG	SIMBONG DIV. PRY. SCHOOL SINGRIMTAM JR. BASIC SCHOOL
2.	MANEDARA	SINKING ZONE BETWEEN AND MINERAL SPRING DHAR GAW LOWER MANEDARA	DABAIPANI BUST DABAIPANI	GHATTAY JR. BASIC SCHOOL TAKDAH T.G. PRY. SCHOOL
3.	LAMAHATTA	LR. LAMAHATTA DONGE BUSTY (PAHERINI) SUNARAY GAON	LAMAHATTTA PESHOK LAMAHATTA	SARASWATI JR. HIGH SCHOOL CHETNA KENDRA,LAMAHATTA
4.	TAKLING II	KOLBONG BUSTY UPPER CHEGRA SINKING AREA NEAR VET. HOSPT	KOLBONG SORENG	KOLBONG BUSTY PRY. SCHOOL MANGWA SORENG PRY. SCHOOL CHEGRA PRY. SCHOOL
5.	TAKLING I	SINKING AREA NEAR HOSPITAL SINKING ZONE NEAR G.TSHERING'S HOUSE ON D.G.H.C. ROAD	TAKLING CHOTAMANGWA	TAKLING I JR. BASIC SCHOOL CHOTAMANGWA PRY. SCHOOL
6.	TAKDAH	RANGER JHORA LR. RANGLI HUM BUSTY LINGDING TAKDAH STAFF QRTR AND HOSPITAL AREA TAKDAH MARTIN PARK	TAKDAH CANTT RANGLI HUM LINGDING TAKDAH TAKDAH	BLOCK TRYSEM HALL LR. HUM BUSTY PRY. SCHOOL MIDDLE LINGDING PRY. SCHOOL TRYSEM HALL,BLOCK OFFICE
7.	RANGLI	D.P. SIDE GIELLE KHARKA DHURA GIELLE KHOLA GHARI BAR PIPAL GAON UPPER KAMJET	TEESTA VALLEY GIELLE T.G TEESTA VALLEY	CRECH HOUSE STAFF CLUB TEETSTA T.G
8.	PUBONG-RAMPURIA	BARBATAY PUL AT POOMONG LIMBU GAON LR.RAMPURIA BUSTY ASTHAWL DHURA,DAMBERSINGH DHURA LANDSLIDE BETWEEN PUBONG BUSTY & RANGLI T.G	NAMRING PUBONG BUSTY RAMPURIA NAMRING T.G	NAMRING FACTORY AREA PUBONG JR. BASIC SCHOOL PRIMARY SCHOOL RAMPURIA NAMRING
9.	RESHEP	RESHEP DHURA KHARAY KHOLA	RESHEP DHURA RESHEP DHURA	GANDHI MEMORIAL PRY. SCHOOL KASTURI JR. H.S

10.	RONGCHONG	BHALUKHOP CHAALIS DHURA KHARAY SLIDE ZONE	BHALUKHOP CHALIS DHURA MANGPUR	SAROJINI BUSTY PRY. SCHOOL CHALIS DHURA PRY. SCHOOL MANGPUR DIV. PRY. SCHOOL
11.	LABDAH	BORDANG,TULASAY GAON UPPER LABDAH BUSTY	LABDAH LABDAH	BORDANG PRY. SCHOOL LABDAH K.H JR. BASIC

3.5	RESOURCE INVENTORY				
	RESOURCE TYPE	DETAILS	QUANTITY	GOVERNMENT/ PRIVATE	CONTACTS/OWNE R'S NAME WITH TELEPHONE NO.
1	TRANSPORTATION AND COMMUNICATION	TRACTOR			
2		TREKKER			
3		TROLLEY, RICKSHAW			
4		FOUR WHEELER	1	GOVERNMENT	03542262282
5		BOATS			
6		TELEPHONE	1	GOVERNMENT	03542262298
7		ANY OTHER			
8	CONTAINERS	TANKERS			
9		OVERHEAD TANKS			
10		JERRY CANES			
11		BIG VESSELS			
12	CLEANING AND CUTTING EQUIPMENTS	KODI	10	GOVERNMENT	03542262282
13		KUDALA	10	GOVERNMENT	03542262282
14		SABALA			
15		ROPE	4		03542262282
16		POWER SAW	1		03542262282
17	OTHER RESOURCES	GEN SET	1	GOVERNMENT	03542262282
18		PUMP SET			
19		PETROMAX			
20		TENT HOUSE			
21		GAS LIGHT			
22		SOLAR LIGHT			
23		BIOGAS			
24	TEMPORARY SHELTER	TENTS			
25		TARPAULINS/POLYTHENES	1182	GOVERNMENT	03542262282

3.6	STORAGE FACILITIES WITH CAPACITY				
	TYPE OF STORAGE STRUCTURE	LOCATION	CAPACITY	CONTACT PERSON	ADDRESS AND PHONE NO.
1.	RELIEF GODOWN	BLOCK, TAKDAH	33/23FT 759 SQ. FT	B.D.O.	TAKDAH 03542262282

3.7 BLOCK DISASTER MANAGEMENT COMMITTEE					
SL. NO.	NAME	DESIGNATION	ADDRESS	PHONE NUMBER	
				OFFICE	RESEIDENCE
1	SRI SOUVIK BASU	B.D.O.	TAKDAH	9434127780	03542262236
2.	SRI RAJIV THATTAL	B.D.M.O.	TAKDAH	9434180996	
3	SRI S.T. LEPCHA	L.D.C.	TAKDAH	9641674879	
4	SRI LALIT K.ROY	P. KARMEE	TAKDAH	9593857603	9434873640

3.8 IDENTIFIED SHELTER POINTS					
SL. NO.	TYPE OF SHELTER	CAPACITY (ROOM AND PLINTH AREA)	LOCATION	CONTACT PERSON (ADDRESS & PHONE NO.)	FACILITIES AVAILABLE
1	SCHOOL	3 NOS	LABDAH KHS.JR.BASIC SCHOOL	S.P.SHARMA, 9641005362	SHELTER ONLY
2	SCHOOL	3 NOS	BORDANG PRY.SCHOOL	M.L.SHERPA 9735032354	DO
3	SCHOOL	4 NOS	GRAM SEVOK PRY.SCH.	MANIRAJ THAPA 9733312066	DO
4	SCHOOL	3 NOS	DHORAY GAON PRY.SCH	SANOTSH DARNAL 9733327143	DO
5	SCHOOL	4 NOS	CHALISH DHURA PRY. SCHOOL	DO	DO
6	SCHOOL	3 NOS	SAROJINI BUSTY PRY. SCHOOL	DHIRAJ YONZON 9734923607	DO
7	SCHOOL	3 NOS	RONGCHONG BUSTY PRY. SCHOOL	SEEJI TAMANG 9635010201	DO
8	SCHOOL	4 NOS	KASTURI JR.HIGH SCH. RESHEP DHURA	SUJIT THAPA 9434448701	DO
9	SCHOOL	3 NOS	GANDHI MEMO.PRY.SCHOO L RESHEP DHURA	R. C. PRADHAN 9734904919	DO
10	SCHOOL	4 NOS	SARASWATI H.S. SCH.	DO	DO
11	SCHOOL	3 NOS	PUBONG JR.BASIC SCH.	BIDEN RAI 9434888272	DO
12	SCHOOL	3 NOS	RAMPURIA PRY. SCH.	ASHOK SHERPA 9434876365	DO
13	RANGLI FACTO.	4 NOS	RANGLI T.E. FACTORY	ROSHNI YONON 9733078112	DO
14	STAFF CLUB	HALL ONLY	TEESTA VALLEY T.G. FACTORY	INDRANATH CHHETRI 9749096316	DO

15	SCHOOL	4 NOS	RAVIDAY PRY.SCH. POOMONG T.E.	PRAMOD GURUNG 9832426708	DO
16	CREECH HOUSE	HALL ONLY	GIELLE T.G. FACTORY	SATYAWANTAMANG 9832360281	DO
17	TRYSEM HALL	HALL ONLY	B.D.O.OFFICE PREMISES	3542262236	DO
18	SCHOOL	3 NOS	LOWER HUM BUSTY RPY. SCH.	NIRMAL SUBBA	DO
19	SCHOOL	3 NOS	MIDDLE LINGDING PRY.SCHOOL	D.B.KHAWAS 9932943156	DO
20	SCHOOL	4 NOS	KOLBONG PRY.SCH.	MITHU KHATI 9434380828	DO
21	SCHOOL	3 NOS	MUNGWA SORENG PRY.SCHOOL		DO
22	SCHOOL	4 NOS	TAKLING I JR. BASIC SCHOOL	BALSAMSHER CHHETRI 9933021885	DO
23	SCHOOL	3 NOS	BARAMUNGWA PRY. SCHOOL	DO	DO
24	SCHOOL	3 NOS	CHHOTAMUNGWA PRY.SCHOOL	SUMAN LEPCHA	DO
25	SCHOOL	4 NOS	9 NO. PRY.SCHOOL TUKDAH T.G.	BIKASH TAMANG 9832073722	DO
26	SCHOOL	HALL ONLY	SARASWATI JR. HIGH SCHOOL	JAGANDAS RAI 9832318487	DO
27	CHETNA KENDRA	HALL ONLY	LAMAHATTA SUNARAY GAON	JIWAN KR. B.K. 9832046601	DO
28	SCHOOL	3 NOS	LOPCHU PRY.SCHOOL	JIWAN KR. B.K. 9832046601	DO
29	SCHOOL	3 NOS	TUKDAH T.G.PRY. SCHOOL	BIKASH TAMANG 9832073722	DO
30	SCHOOL	3 NOS	GHATTAY JR BASIC SCHOOL	PEMBA LEPCHA 9733284320	DO
31	SCHOOL	4 NOS	SINGRIMTAM JR. BASIC SCHOOL	RAJEN KR. LAMA 9832568224	DO
32	SCHOOL	3 NOS	SUMBONG DIV. PRY.SCHOOL	RAVI BHUJEL 9434380936	DO
33	SCHOOL	4 NOS	GLENBURN DIV. PRY.SCHOOL	RATAN KR. GURUNG 9832481703	DO

3.9 EQUIPMENTS			
	TYPE OF EQUIPMENTS	CONTACT PERSON AND ADDRESS	TELEPHONE OFFICE/RESIDENCE
1	SKYVATER	SAROJ GURUNG	9851382375

ENERGY SOURCE				
2	GENERATOR	DAWA TAMANG, STAFF B.D.O.		9735985422
TRANSPORTATION				
3	TRACTOR	BIREN TAMANG	PRIVATE	
4	BUS	BIPEN CHHETRI	PRIVATE	9434429484
5	TRUCK/MINI BUS	KAMAL PRADHAN	PRIVATE	9733266634

4. KURSEONG MUNICIPALITY & BLOCK

4.1	CONTACT DETAILS OF THE OFFICERS AND STAFF UNDER KURSEONG DEVELOPMENT BLOCK		
S/N	Office	Designation	Mobile
1	Block Development Office	Sri Laxman Biswas, WBCS (Exe.) BDO	9832773380
2		Sri Sonam Palzor Lama Jt. BDO	8145830508
3		Sri Arpan Golay, BDMO	7866831050
4		Dawa Dorjey Bhutia, CI	9800045449
5		Sri I.K.Sharma, Team Leader Quick Response Team	7548981079
6	Health Department	Dr. Hasibul Mallickm, Sukuna BPHC	7278457309/ 8436511116
7	Agriculture Department	Miss Piyali Das, ADA	9851103297
8	Kurseong Police Station	Sri Prarjit Sarkar	03542330222
9	Fire & Emergency Service	Dr. Hasibul Mallick, Sukuna BPHC	7278457309/ 8436511116
10	WBSEDCL	Sri Dipen Khawas, SM	9735016091
11	Food & Supplies	Shri Sudip Majumdar, Controller Food & Supplies)	9836375378
12	School	Smt Roshni Sarki, SI	9832399206
13	NGO	Sri Nauraj Chettri	9614253852

4.2	CONTACT DETAILS OF THE OFFICERS AND STAFF UNDER KURSEONG MUNICIPALITY			
S/N	DESIGNATION	NAME	TEL/FAX	MOBILE
1	Chairman	Sri. Krishna Limbhu	0354-2344286	9732763555
2	Vice Chairman	Sri. Brigen Gurung		9434212384
3	SAE	Manoj Kumar Chettri/Govind Adhikari		94343536890/ 9733169579

4.3	LIST OF ASSIGNED STAFF FOR IDENTIFIED VULNERABLE AREAS OF KURSEONG AND NAME OF SHELTER POINTS			
SL.	NAME OF STAFF	CONTACT NOS.	VULNERABLE AREAS	SHELTER POINTS

NO.				
1.	SRI BRIGEN GURUNG ,VC SRI SAROJ GAZMER SAE	9434212384 9832014329	VICTORIA AREA WARD NO. I	NAYA BUSTY PRY. SCHOOL, WARD NO. I.
2.	SRI KRISHNA LIMBU CHAIRMAN SRI SAROJ GAZMER SAE	7477557188 9832014329	TEKBIR BUSTY, ABRAHAM BUSTY, CUTLERY BUSTY, WARD NO. II- III	ST. JOSEPHS PRY. SCHOOL, WARD NO. II.
3.	SRI SAROJ GAZMER SAE STMT S.TSHERING LEPCHA	9832014329 8609745117	DEVISTHAN JHORA, KANTI JHORA, WARD NO. II,III & IV	BHANU SANGH COMMUNITY HALL, WARD NO. IV.
4.	SRI. SANJAY THAPA, SAE. SRI RAJU SUNDAS	9933418363 9547138468	SHERPA BUSTY, DHOBI KHOLA, WARD NO. VI, VII	RAJ RAJESHWARI HALL & MUNICIPALGIRLS' PRY SCHOOL,WARD NO. VII.
5.	SRI. SANJAY THAPA, SAE SMT SHANTI RAI	9933418363 9775936672	GANDHI GRAM, BUDDHA GRAM, GANTITAR, WARD NO. IX, X, XIII	G.D.N.S. HALL. WARD NO. XIII.
6.	SRI. M.K.CHETTRI, SAE SMT SHEELA THAPA	9434353680 9932281225	SUBEDAR BUSTY, WARD NO. VII & XVI	COMMUNITY HALL WARD NO. XVI.
7.	SRI. M.K.CHETTRI, SAE SRI MOHAN RAI	9002633184	RAJBARI RANIKOOP AREA WARD NO. XVII & XVIII	W.B.N.V.F. TRAINING CENTRES WARD NO. XVII.
8.	SRI. M.K.CHETTRI, SAE SMT DEOKI PRADHAN SUBBA	9002633184 9832532084	UJIREY BUSTY, CAMPSITE, HALDAR KOTHI, NAYA BUSTY, WARD NO. XIX & XX	SNOW VIEW SCOUTS AND GUIDE TRAINING CENTRE. & B.D.OS OFFICE, WARD NO. XIX

4.4	G.P WISE VULNERABLE AREAS, SHELTER POINTS AND THE CONTACT PERSONS FOR EACH			
S/N	NAME OF GP	NAME OF VULNERABLE AREA	NAME OF SAFER SHELTER POINTS/RESCUE CENTRE	NAME OF VOLUNTEER PERSONS
1	ST. MARY'S-I	1.PAKHRIN GOWN,LR.CHAITAIPANI, 2. UPPER &LR. MAHARANI 3. BHOTAY BUSTY 4. TUNG GAIRIGOWN 5. M-I FOREST VILLAGE 6. UPPER DILARAM. AND 7. ANAND GOWN	1.GRAM PANCHAYAT OFFICE 2. SEPOYDHURA FOOD GODOWN 3. R.N. SINHA JR. HIGH SCHOOL 4. STAFF QUATER, ITI TUNG. 5. BAGORA F.V.PRY. SCHOOL.	SRI PEMBA SHERPA, 954861049 SRI DIPEN KHATI, 9851014453 SRI JONA TAMANG, 9563405914 SMT. PRANITA TAMANG, 9735975867
2	ST. MARY'S-II	1.LOWER KHARAY BUSTY 2. DHAREN GOWN 3. SIRI GOWN, ST. MARY'S HILL 4. PAGLA BONG, GOTHALS SIDING	1.LR. KHARAY HEALTH CENTRE 2. ST. MARY'S HILL PRY SCHOOL 3. GOTHALS SIDING YOUTH CLUB 4. G.P. OFFICE	SMT. PUSPA CHETTRI, 9775877695 SRI BIMUS ALLAY, 9832035736 SRI RAJU GURUNG, 9800399637
3	ST. MARY'S-III	1.SAAT GHUMTI 2. JAMDHAR VITA 3. GARIDHURA 4. BARBATAY 5. LONGVIEW	1. G.P OFFICE 2. SARSWATI EDUCATION CENTRE 3. KOTHIDARA PRY SCHOOL & 4.LONGVIEW COMMUNITY HALL	SRI HEMANT CHETTRI, 9563652200 SRI BHUPEN CHETTRI, 8293684326 SRI KALYAN BISWA, 3532004362 SMT. SITA CHETTRI, 9734701525 SRI RAJESH LAKANDRY, 9733373526
4	GHAYABARI-I	1.UPPER & LOWER SIRUBARI	1. LR. SIRUBARI PRY. SCHOOL	SRI RAJU LAMA,9563404113

		2. ROHINIPAILAGOWN 3. DHOBIKHOALA 4. GAURISHANKER 5. GIDHAPAHAR 6. DHAMAI GOWN	2. KOTHIDARA COMMUNITY HALL 3. ST. AUGUSTINE SCHOOL 4. G.P. OFFICE	SMT. LILA CHETTRI, 9593963178 SRI ISHWAR CHETTRI, 9614531219 SMT. MONA SYNGDEN, 9733169436
5	GHAYABARI-II	1. 17 TH MILE, TINDHARIA 2. GAIRI GOWN 3. 2 NO. BUSTY 4. BANDHUKEY GOWN	1. MITHAIDARA GRAM S.S PRY SCHOOL. 2. DAMBERSINGH PRY SCHOOL 3. MAHATMA GHANDI HALL 4. 2 NO. BUSTY PRY. SCHOOL 5. GP OFFICE	SRI NAURAJ CHETTRI, 03542341081 SRI B.K. CHETTRI, 9851451298 SRI ARJUN KR. RAI, 9775876286
6	GHAYABARI-III	1. LAPCHEY KHETI 2. CHISOPANI 3. RATNAYDYANG 4. LR. PAGLAJHORA 5. 14 TH MILE, DEVIJHORA	1. LAPCHAYTAR PRY. SCHOOL 2. JAWARJHOYTI PRY. SCHOOL 3. G.P OFFICE.	SRI DAWA WANGDI TAMANG, 9733211235 SRI INDRA KR. CHETTRI 9932071791 SRI RAJMAN RAI, 9593259457
7	SITTONG-I	1. KUNTITAR 2. MANA 3. SEBJEY BUSTY 4. SCHOOL DARA	1. DAIRY GOWN PRY SCHOOL 2. MANBIR PRY SCHOOL 3. MANA LIBRARY 4. G.P. OFFICE	MAHENDRA THAPA, 9733444416 ARUN RAI 9735983998 SANTOSH GURUNG, 9733187011
8	SITTONG-II	1. LOWER/MIDDLE/UPPER MAMRING 2. LOWER TOROYOK 3. GUMBA GOWN 4. MAHALDHIRAM	1. AMARJOYTI PRY SCHOOL 2. ST. IGNATIUS PRY SCHOOL 3. LR. TOROYOK PRY SCHOOL 4. DON BOSCO HALL 5. GUMBA GOWN PRY SCHOOL 6. MALDHIRAM PRY. SCHOOL	SRI GAUTAM CHETTRI 9434308647 SRI RAJU PRADHAN 97332929393 SRI B.L. THULUNG, 9851893436 SRI SUSHIL RAI, 9932116488
9	SITTONG-III	1. BARA SITTONG 2. UPPER SHELPU 3. KARMA 4. LOWER ROLAK 5. LANKU BUSTRY 6. PURBA SHELPU, BAIDHANJHORA	1. SERICULTURE OFFICE 2. UPPER SHELPU COMMUNITY HALL 3. KARMA BUSTY F.V. PRY SCHOOL 4. LANKU COMMUNITY HALL 5. SHELPU BROOMSTICK GODOWN 6. G.P OFFICE	SMT. SONAM LAMU SHERPA, 9733063066 SRI LAKPA DORJAY SHERPA, 9735071144 SRI SANTA KR. MAZI, 9593685621 ARUN KHAWAS, 9832570940 RAJEN MANGER, 9733267063
10	MAHANADI	1. JANGPANA T.E 2. MAHANADI 63, PAKHA 3. GITANGAY 4. GOOMTI FACTORY PAKHA	1. G.P. OFFICE 2. JANGPANA T.E. PRY SCHOOL 3. GHANDI MEMORIAL JR. BASIC SCHOOL 4. GITANGAY T.E. PRY SCHOOL	SRI SAGARGURUNG, 9547219105 SRI JANAKCHETTRI, 9851176541 SRI UTTAM CHETTRI 9614503191
11	CHIMNEY/DEORALI	1. TITENI BUSTY 2. MAZUA BUSTY 3. KHUNDRUKEY BUSTY 4. UPPER CHAITAIPANI	1. G.P. OFFICE 2. MAZUA PRY SCHOOL 3. ST. JOHN'S PRY SCHOOL	SMT. LILA KHAWAS 9800185401 SRI RABIN KHAWAS 9232478353 SRI KUMAR SARKI 9735975862
12	SHIVAKHOLA	1. FAGUTAR 2. SIMRING 3. MALUTAR 4. SHIVAKHOLA	1. G.P. OFFICE 2. MALUTAR T.E PRY SCHOOL 3. I.N.A JR. HIGH SCHOOL 4. NORBUNG PRY SCHOOL	SMT. CHITRA SINGH 9851571651 SRI AITAMAN RAI 9614018482 SRI RAMESH TAMANG 9806462965 SRI NARESH RAI 8906206984
13	SUKNA	1. PAINIKUMARI JOTE 2. PAINIKUMARI NAYABUSTY 3. RONGTONG HAT	1. G.P. OFFICE 2. BHAGAT HINDI TRIBAL PRY SCHOOL 3. PAHARU COMMUNITY HALL 4. MAHILA CENTRE	SRI DHURBA CHETTRI, 98513226130 SRI NITEN CHETTRI, 9851280736 SRI HARI CHETTRI 9002354243

14	PANDU	1.DARA GAON 2. SIRISAY 3. JAKSINGTAR 4.GODAMDHURA	1. G.P. OFFICE 2. OLD HIMUL OFFICE 3. AMBOTIA PRY SCHOOL 4. PANCHGHARAY PRY SCHOOL	SRI MADAN CHETTRI 9832307065 SRI AMRIT CHETTRI 9851258994 SRI BIREN DEWAN 9851012643 SRI ISWAR LAMA 9832329348
----	-------	--	---	---

4.5	TEMPORARY SHELTERS, THEIR CAPACITY AND THEIR ALTERNATE ROUTES						
	WARD NO. NAME OF VILLAGE	TEMPORARY RESCUE SHELTER	LOCATION	MAX. CAPACITY	NAME OF PARA/LANE	SHORT EST ROUTE	ALTE RNAT E ROUT E
1	IVICTORIA AREA	NAYA BUSTY PRY.SCHOOL	NAYA BUSTY	60	NAYA BUSTY	DOWHI LL RD.	KUTL ERY RD.
2	II & III TEKBIR BUSTY , ABRAHAM BUSTY, CUTLERY	ST.JOSEPH'S PRY.SCHOOL	ABOVE TOURIST LODGE	200	CUTLERY PAKHA	KUTLE RY RD.	DOW HILL RD.
3	IV DEVISTHAN JHORA, KANTI JHORA	BHANU SANGH PRY. COMMUNITY HALL	ABOVE TOURIST LODGE	30	UPPER DUMARAM	DOWHI L RD.,	KUTL ERY RD.
4	VI, VII SHERPA BUSTY ,DHOBI KHOLA	RAJ RAJESWARI HALL MUNICIPAL GIRLS' PRY.SCHOOL	MUNICIPALITY OFFICE	60 EACH	HOSPITAL PAKHA	DOWHI LL RD.	KUTL ERY RD.
5	IX,X & XIII GANDHI GRAM, BUDDHA GRAM, GHANTITAR	GDNS HALL	NEAR AGRICULTURE OFFICE	40	MONTEVET	M.V.RD.	VIA TOUR IST LODGE
6	IX,X & XIII SUBEDAR BUSTY	COMMUNITY HALL	BELOW AMARJEET HOTEL	40	SUBEDAR BUSTY	VILLAGE PONY RD.	NAYA BAZA R NEW RD.
7	XVI XVIII RAJBARI RANIKHOOP	WBNVF TRAINING CENTRE	RAJBARI RANIKHOOP	200	NAYA BAZAAR	VILLAGE PONY RD.	G.D.G OENK A RD.
8	XIX, XX UJIREY BUSTY, CAMPSITE, HALDAR KOTHI, NAYA BUSTY	SPRING SIDE T.E.FACTORY, HALDAR KOTHI COMMUNITY HALL	CASTLETON FACTORY	60 & 30	SPRING SIDE	PANKH ABARI RD.	NIL

4.6	STOCK OF MEDICINES UNDER KURSEONG SUBDIVISION					
SL. NO.	ITEMS	QNTY.		SL. NO.	ITEMS	QNTY.
1	BLEACHING POWDER	15 KG./20		24	GAUGE	300 PKTS
2	INJ. AVS	150 VAILS		25	COTTON	200 ROLLS
3	RINGER LACTATE	1000 BOTTLES		26	BANDAGE	25 THS.
4	TAB.HALOGEN	2500 TAB		27	PLASTER OF PARIS	4"/6"3 CARTOON
5	NORMAL SALINE	1000 BOTTLES		28	SYRINGE NEEDLE/DISPOSAL SYRINGE	5 ML/2 ML. 2X1000/2X1000 (NEEDLE-23G-1000)
6	INJ.T.TOXIOD	100 VAILS		29	TRANSFUSION SET/IV INFUSION SET	200 SETS EACH
7	ORSLOW OSMOLAR			30	SCALP VEIN SET	

8	TAB.PARACETAMOL	25000		31	POVIDONE IODINE	
9	TAB.LBUPROFEN	25000		32	SAVLON	2000 PKTS
10	PARACETAMOL SYRUP	1000 BOTTLES		33	ORS PKTS.	2000 PKTS.
11	TAB.NORFLOXACIN	3000 TAB		34	GENTIAL VIOLET	5 VAILS
12	TAB. AZITHROMYCIN	250/500MG 1200 TAB		35	MERCUROCHROME	500X25 GM
13	TAB ANTACID	20000		36	TAB.COTRIMAZOLE DS	1000 TAB.
14	TAB.COTRIMOXAZOLE	30000 TAB		37	ADHESIVE PLASTER	2"AND 4
15	TAB.ANTIHISTAMIN	10000 TAB		38	"FUROXONE SUSPENSION	2000 PHIALS
16	COTRMOXAZOLE SYRUP	500 BOTTLES		39	CAP.AMPICILLIN 500 MG	15000 CAP
17	TAB.CIPROFLOXACIN	1200 TAB.		40	BETADINE 100 ML.	100 BOTTLES
18	TAB.METRONIDAZOLE	2000 TAB.		41	INSULIN1 ML.	10X200=2000 PC
19	GENTAMYCIN EYE/EAR DROP OR OFFOXACIN DROP	100 BOX.		42	B.P INSTRUMENT	6 PCS.
20	METRONIDAZOLE SYRUP	100 BOTTLES		43	STETHOSCOPE	6 PCS
21	VITAMIN A OIL-50/100 ML.	1 BOX.		44	JELICO 18"G20"G22"AND 24"G	100 EACH
22	B.B.LOTION	300X500 ML.		45	METFORMINE	1500 TAB.
23	ANTIBIOTIC OINTMENT	1500 PKT.				

4.7 LIST OF MEDICINES UNDER SUKNA BPHC						
SL NO.	ARTICLES	QUANTITY		SL NO.	ARTICLES	QUANTITY
1	TAB.COTRIMOXAZOLE	15000 TAB.		14	COTTON	5 ROLLS.
2	TAB.PARACETAMOL	15000 TAB.		15	TAB.ANTACID	3000 TAB.
3	TAB.METRONIDAZOLE	15000 TAB.		16	AMOXYCILLIN SYRUP	150 PHIALS
4	TAB.BRUFEN (400 GMS.)	5000 TAB.		17	METRONIDAZOLE SY.	50 PHIALS
5	TAB.HALOGEN	5000 TAB.		18	PARACETOMOL SYRUP	50 PHIAL
6	CAP.AMOXYCILLIN (500 MG.)	4000 CAP.		19	COTRIMOXAZOLE SY.	50 PHIALS
7	TAB.CIPROFLOXACIN	3000 CAP.		20	BANDAGE	26 THANS
8	TAB.NORFLOXACIN	3000 CAP.		21	BB LOTION	25 BOT.
9	BLEACHING POWDER	10 BAGS		22	SEPTRAN SYRUP	150 PHIALS
10	IODINE	36 BOT.		23	MERCUROCHROME	5 BOT.
11	GAUGE SURGICAL	30 PKTS.		24	O.R.S	5000 PCS.
12	SAVLON	5 BOT.		25	NORMAL SALINE	100 BOT.
13	RINGER LACTATE	200 BOT.				

5. MIRIK MUNICIPALITY(MUNICIPALITY &BLOCK)

CONTACT DETAILS OF THE OFFICERS AND STAFF UNDER MIRIK DEVELOPMENT BLOCK					
5.1	Office	Designation	Name	Landline	Mobile No
1	BDO Office	BDO	Sri Amitabh Bhattacharya	2243242	7797318658
2		Jt. BDO	Sri Nawang D Sherpa	-	7583995636
3		BDMO	Sri Sandesh Tamang	-	86702-43347
4		Team Leader, QRT	Sri Sandesh Tamang	-	86702-43347
5	Police	O/C Police Station	Sri Sudeep Pradhan	2243226	9083270421
6	Health	BMOH	Dr Tashi Lama	-	9733235909
7	Agriculture	ADA	Smt. Bibhuti Rizal	-	7384007607

8	ARD	BLDO	Dr D.K Rai	-	9932048390
9	WBSEDCL	SM	Sri Ishan Lama	2243224	9800064764
10	Telephone	JTO	Sri Supritan Pal	2243298/ 2243000	94348-85721
11	Forest	Ranger/Beat Officer	Sri Saroj Rai	-	-
12	Food & Supply	Inspector(Food & Supply)	Sri Ratan Ghosh	-	97344-25606
13		LPG Distributer	Sri Lalita Subba/Naina Kr.Subba	2243404	96141-63104
14		Petrol Pump	Sri Avinash Tamang	2243710	94343-09142
15	NGO	Some selected NGOs.	Sri Prem Moktan	-	98326-47409

5.2 CONTACT DETAILS OF THE OFFICERS AND STAFF UNDER MIRIK MUNICIPALITY

s/n	Designation	Contact no.
1	SDO	7063678224
2	Chairman, Mirik Notified Area	9775971388
3	SDDMO	9734109404
4	Sub Divisional Police Officer	9073947454
5	O.C Mirik, P.S	9093270421
6	O.C Panighatta P.S	9733177007

5.3 IDENTIFICATION OF SAFE SHELTER PLACES GP WISE

SL. NO.	NAME OF SHELTER POINTS	NAME OF GRAM PANCHAYAT
1.	SSK NAMSU CHALESEY, THULUMG GAON PRIMARY SCHOOL, COUMUNITY HALL DUPTIN TAAR, FLOOD SHELTER (THULUNG GAON)	DUPTIN
2.	8 TH MILE COMMUNITY HALL, TARSING COMMUNITY HALL, KHARGA GAON COMMUNITY HALL, NIGALAY COMMUNITY HALL, SISNEY COMMUNITY HALL, EKTISEY COMMUNITY HALL, SIRING COMMUNITY HALL.	PAHILA GAON SCHOOL DARA-I
3.	G.P OFFICE, COMMUNITY HALL NANDALAL GAON, COMMUNITY HALL 9 NO, THURBO H.S SCHOOL, SCHOOL DARA PRY. SCHOOL.	PAHILA GAON SCHOOL DARA-II
4.	MILIKTHUNG PRY.SCHOOL,CHAWANDHURA PRY.SCHOOL,TINGLING PRY.SCHOOL,TOKLANG COMMUNITY HALL,TINLING CO, TOKLANG PRY SCHOOL, CHUWANDHURA COMMUNITYHALL, SOURNI BAZAR COMMUNITY HALL, HALLANEY COMMUNITY HALL, BHANU PRY SCHOOL,MILIKTHUNG COMMUNITY HALL, KHARBANI PRY SCHOOL,PALANGBARI PRY SCHOOL, SOURENI T.E OFFICE.	SOURENI-I
5.	CHOTA TINGLING PRY SCHOOL, KHOPRIAL PRY SCHOOL,SOURENI JUNIOR BASIC SCHOOL. PHUGARI COMMUNITY HALL, GUMAWNEY TAAR COMMUNITY HALL, BUNKULUNG JUNIOR HIGH SCHOOL, POTONG HIGH SCHOOL, LIBRARY TOKLANG.	SOURENI-II
6.	G.P OFFICE, LOHAGRAH PRY SCHOOL, PANIGATTA H.S SCHOOL.	CHEGA-PANIGHATTA

5.4	VULNERABLE AREA UNDER MIRIK BLOCK		
SL NO	NAME OF CIVIC VOLUNTEERS	NAME OF GRAM PANCHAYAT	CONTACT NO
1	SRI FARSING LEPCHA	DUPTIN	9593300373
2	SRI SANGAM SUBBA		9775896496
3	SRI SANMAN TAMANG	SOURENI-I	9609733911
4	SRI SAUGAT RAI	PGSD-I	9733740161
5	SRI SATYAM RAI	PGSD-II	7550816600
6	SRI BHASKAR SHARMA		8345079891
7	SRI ASHISH DARJEE	CPGP	8348264670
8	SRI AMIT DIYALI		9851261471
9	SRI SOMNATH THAPA		8348264670
10	SRI SUKRAJ TAMANG POTONG T.E	SOURENI-II	8515077938
11	SRI MOHAN JOGI KHOPRIL	SOURENI-II	7074215782
12	SRI AMBER TAMANG KHOPRIL	SOURENI-II	9126546765
13	SRI SATYAM PRADHAN GHAYABAREE	SOURENI-II	8515083894
14	MISS UMA TAMANG MANJU T.E	SOURENI-II	9832448438
15	SRI RUPENDRA SUBBA MANJU DHAR GAON	SOURENI-II	9775823317
16	SRI SAMIR RASAILY MANJU DHARGAON	SOURENI-II	8906463026
17	SRI SUNNY RAI SINGBULI T.E	SOURENI-II	8348217077
18	SRI SAMIRAN BARDEWA SINGBULI T.E	SOURENI-II	9564807285
19	AITARAJ RAI SISNEY GAON	PGSD-I	9775959948
20	ARPAN CHETTRI EKTHISEY	PGSD-I	7872285763
21	SAMIR CHETTRI EKTHISEY	PGSD-I	8348800168
22	SAMIR CHETTRI EKTHISEY	PGSD-I	8348800168

5.5	SKILLED PROFESSIONAL MANPOWER FOR EMERGENCIES				
SL. NO.	EXPERTISE	NAME	SPECIALTY	ADDRESS	PHONE NO.
1.	DOCTOR	DR TASHI LAMA DR DIPEN BISWAS.	PHYSICIAN	MIRIK	7908228816
2.	MECHANICAL/CIVIL ENGINEER	SRI SASHI DEWAN	S.A.E	BDO MIRIK	98323-82054
3.	VOLUNTEERS TRAINED IN FIRST AID	UTTAM GURUNG	FIRST-AID	MIRIK BAZAR	84368-58790
4.	SKILLED MECHANICS	GANESH GUPTA, BASANTA GUPTA.	MECHANIC	MIRIK BAZAR	97759-71312
5.	DRIVERS (ROAD)	SRI KHEMU RAI SRIDILIP CHETTRI	DRIVER	BDO OFFICE	9735940194

5.6	ALTERNATE ROUTE STRUCTURE		
SL. NO.	VULNERABLE AREA	MAIN ROUTE	ALTERNATE ROUTE
1.	SINGBULLY & GAYABARI	MIRIK TO SILIGURI	MIRIK TO SILIGURI VIA BUNGKULLUNG.
2.	SINGBULLY & GAYABARI	MIRIK TO KURSEONG	MIRIK TO KURSEONG VIA BUNGKULLUNG

6. MATIGARA DEVELOPMENT BLOCK

6.1	CONTACT DETAILS UNDER MATIGARA BLOCK			
SL NO	NAME WITH DESIGNATION		CONTACT NO	
1	BDO MATIGARA DEVELOPMENT BLOCK		0353-2577866, 94349-54284 (M)	
2	SUB-DIVISIONAL OFFICER, SILIGURI		0353-2430800	
3	SDDMO, SILIGURI SUB-DIVISION		7602999830	
4	BDMO		7001655122	
5	BMOH, MATIGARA BLOCK		0353-2571420/9088962786	
6	BL&RO, MATIGARA BLOCK		0353-2582764	
7	SDO IRRIGATION, SILIGURI, GOUTAM MAITY		9434878576	
8	EXECUTIVE ENGINEER PWD,CHANDN KR. JHA		7584017774	
9	ADA, AGRICULTURE MATIGARA		0353-2582186/9932735908	
10	BLDO MATIGARA BLOCK		99333-09666	
11	INS. FOOD & SUPPLY, MATIGARA BLOCK		0353-2432690	
12	OFFICER-IN-CHARGE, FIRE		0353-2571999, 0353-2502222	
13	OFFICER-IN-CHARGE, MATIGARA POLICE STATION		0353-2571427	
14	OFFICER-IN-CHARGE, PRODHAN NAGAR POLICE STATION		0353-2510046	
15	PRODHAN ATHAROKHAI G.P		0353-25713565	
16	PRODHAN MATIGARA –I G.P		9832433013	
17	PRODHAN MATIGARA –II G.P.		0353-2571192	
18	PRODHAN PATHARGHATA G.P.		0353-2574079	
19	PRODHAN CHAMPASARI G.P.		0353-2577866	
20.	WDO		9434685576	
21.	U.D.C, P.S		9434429553	
6.2	IDENTIFICATION OF SITES TO SERVE AS HELIPADS DURING EMERGENCIES			
S.L. NO	NAME OF G.P	NAME OF THE SITE FOR HELIPAD	LATITUDE	LONGITUDE
1	PATHAR GHATA	BHUBANJOTE PRY. SCHOOL GROUND	26.74975 S	88.3589722 E
2	CHAMPASARI	AMIYA PAUL CHAUDHURY GROUND	26.7663333 S	88.4176389 E
3	ATHAROKHAI	NARASINGHAVIDYAPITHADJACENT FOOTBALL GROUND	26.7084167 S	88.36075 E
4	MATIGARA-I	MATIGARA-I G.P. OFFICE ADJACENT GROUND	26.6914444 S	88.3708056 E
5	MATIGARA-II	MATIGARA G.F.P.S. SCHOOL GROUND	26.72125 S	88.3798889 E

6.3 IDENTIFICATION OF VULNERABLE AREA WITH RESCUE CENTRES FOR FLOOD AND EMBANKMENT BREACH				
SL. NO.	NAME OF G.P. OFFICE	AREA LIKELY TO BE AFFECTED	NUMBER OF PEOPLE LIKELY TO BE AFFECTED	NAME OF RESCUE CENTRE
1	PATHARGHATA G P OFFICE 0353- 2574079	NIMAI KHOPALASHI BANDRIJOTE	2000	KHOPALASHI JR.BASIC SCHOOL BAROGHARIA PRY SCHOOL
2	CHAMPASARI GP OFFICE 0353- 2577866	BALUBASTI NAYABASTI NUNUBAIRAGI PANCHANOI BASTI GOLMAKHARI MAHISMARI PALASH	2500	SAMARNAGAR PRY SCHOOL KARAIBARI PRY SCHOOL SANTOSING PRY SCHOOL AMIYA PAUL HIGH SCHOOL SRI GURU BIDYAMANDIR DEWRALI YUBA SANGHA DAKSHIN PALAS SSK KALABARI SSK
3	ATHAROKHAI GP OFFICE 0353- 2581721	BALASON COLONY NENGICHARA PROMOD NAGAR	2000	RANGIA PRY SCHOOL BALASON PRY SCHOOL
4	MATIGARA II GP OFFICE 0353- 2571356	PATIRAM NICHU COLONY BINAY KRISHNA PALLY BT RANADEEP COLONY TOMBA RANABASTI	2000	PATIRAM PRY SCHOOL KHOLAIBHAKHTARI SSK SHISUDANGI PRY SCHOOL
5	MATIGARA I G P OFFICE	PELKUJOTE KAWAKHALI	1500	THIKNIKATA PRY SCHOOL NBMC&HOSPITAL GROUND

6.4 IDENTIFICATION OF VULNERABLE POINTS AND THE NEAREST AID CENTERS FOR EARTHQUAKE					
SL. NO.	NAME OF G.P.	NAME OF IDENTIFIED PLACES		NEAREST HOSPITAL & NAME OF TRIGGER PERSON WITH CONTACT NO.	DISTANCE FROM IDENTIFIED VILLAGES
		INHABITANTS IN PUCCA BUILDINGS	INHABITANTS AT ADJACENT TO BANK OF RIVER/CANAL		
1	PATHAR-GHATA	UTTARAYAN, HIMACHAL BIHAR MATIGARA TRUCK TERMINUS, MATIGARA SCIENCE CITY, CITY CENTRE, IOC,COAL INDIA, INCOME TAX BUILDING, SIT, TIGPS, SURENDRANATH COLLEGE, SERICULTURE OFFICE ETC	PARIBAHAN NAGAR, HIMACHAL BIHAR, UTTARAYAN	MATIGARA HOSPITAL 0353- 2571420 BHASKAR DAS, NS 9832049651	2KM
2	CHAMPASARI	RMC, DPS, MOBERT SCHOOL, BLOCK SEED FARMAL, CAMPION SCHOOL, MONESTRY AT SHALBARI, AND FEW NUMBER OF MULTISTORIED BUILDINGS AT SHALBARI	DPS, MOBERT SCHOOL, BLOCK SEED FARM, CAMPION SCHOOL, AND FEW NUMBER OF MULTISTORIED BUILDINGS AT SHALBARI	MATIGARA HOSPITAL, 0353- 2571420 DR. CHANG'S NURSING HOME NABIN SINHA, NS 9832050765	5KM

3	ATHAROKHAI	NBU CAMPUS(MANY MULTISTORIED BUILDINGS), ST JOSHEP SCHOOL,BSF HEAD QUARTER AND A HUGE NUMBER OF MULTISTORIED BUILDINGS WITHIN THE ENTIRE GP AREA	NBU CAMPUS(MANY MULTISTORIED BUILDINGS)	MATIGARA HOSPITAL, 0353-2571420 NBMC&H 0353-2585483 SUMAN GURUNG, NS 9832301998	5KM
4	MATIGARA II	MATIGARA POLICE STATION, MATIGARA II G P OFFICE, AND FEW NUMBER OF LODGE WITH IN THE GP AREA	MATIGARA POLICE STATION, MATIGARA II G P OFFICE	MATIGARA HOSPITAL0353-2571420 BISWAJIT PAUL 9547639461	1KM
5.	MATIGARA I	NBMC&H, NURSING TRAINING CENTRE, DENTAL COLLEGE, KAWAKHALI CRPF CAMP, SSB CAMP, IMANUEL INTERNATIONAL SCHOOL ETC	NBMC&H, NURSING TRAINING CENTRE, DENTAL COLLEGE, KAWAKHALI CRPF CAMP, SSB CAMP, IMANUEL INTERNATIONAL SCHOOL ETC	NBMC&H 0353-2585483 BIPRATIP BHOWMIK, N.S. 9434376613	1KM

6.5	IDENTIFICATION OF VULNERABLE POINTS AND THE NEAREST AID CENTERS FOR FIRE ACCIDENTS				
SL NO.	NAME OF G.P.	NAME OF VILLAGES VULNERABLE TO FIRE ACCIDENT	NEAREST FIRE STATION & CONTACT NO.	NEAREST HOSPITAL & CONTACT NO.	NEAREST ELECTRICITY SUPPLY
1	PATHAR GHATA	SHALBARI HUT KHAPRAIL BAZAR	SILIGURI 0353-2501867 & 2502222 MATIGARA-2571999	MATIGARA HOSPITAL 0353- 2571420	MATIGARA II S.S. 9434079802
2	CHAMPA SARI	RMC CHAMPASARI CHAMPASARI BAZAR DEBIDANGA	SILIGURI 0353-2501867 & 2502222 MATIGARA-2571999	SILIGURI SD HOSPITAL	MATIGARA II S.S. 9434079802
3	ATHARO KHAI	BALASON BAZAR ATHAROKHAI BAZAR ALSIA BAZAR SHISHABARI	SILIGURI 0353-2501867 & 2502222 MATIGARA-2571999	MATIGARA HOSPITAL 0353- 2571420	SHIBMANDIR 9434079812
4	MATIGARA II	MATIGSARA HUT PAULPARA	SILIGURI 0353-2501867 & 2502222	MATIGARA HOSPITAL 0353- 2571420	MATIGARA II S.S. 9434079802

			MATIGARA- 2571999		
5	MATIGARA I	KAWAKHALI PELKUJOTE	SILIGURI 0353-2501867 & 2502222 MATIGARA- 2571999	NBMC& H 0353-2585483	SHIBMANDIR 9434079812

6.6 (I)	LISTED EMERGENCY TRANSPORT VEHICLES		
SL. NO.	VEHICLE TYPE	NAME OF VEHICLE OWNER	CONTACT NO
1	TATA SOMU	AJIT SINGH	9434327056
2	TATA SOMU	AJIT SINGH	9434327056
3	MARUTI VAN	AJIT SINGH	9434327056
4	TRUCK	INDRAJEET SINGH	9832660102
5	PICK UP VAN	AJIT SINGH	9434327056
6	PICK UP VAN	INDRAJEET SINGH	9832660102
7	JCB	HATKHALI SAHANI	9800101077
8	JCB	GONU SAHANI	9434032577
9	CRANE	GONU SAHANI	9434032577
10	DUMPER	HATKHALI SAHANI	9800101077
11	DUMPER	HATKHALI SAHANI	9800101077
12	AMBULANCE	MATIGARA PRIMARY HEALTH CENTRE	98320-44984
13	AMBULANCE	NORTH BENGAL MEDICAL COLLAGE	0353-2585478 0353-2585483
14	AMBULANCE	SILIGURI HOSPITAL	102- 0353-2435736/0353-2436526 98320-12252
15	AMBULANCE	INDRAJEET SINGH	9832660102

6.6 (II)	NAME OF AMBULANCE (GOVT.)	EMERGENCY PHONE NO.
1.	NORTH BENGAL MEDICAL COLLEGE & HOSPITAL	0353-2585478
		0353-2585483
2.	SILIGURI DISTRICT HOSPITAL	102
		0353-2435736
		0353-2436526
		98320-12252

3.	MATIGARA PRIMARY HEALTH CENTRE	98320-44984
6.6 (III)	NAME OF AMBULANCE (PRIVATE)	EMERGENCY PHONE NO.
1.	AROGYA NIKETAN	0353-2500360
		0353-2501601
2.	ASHIRBAD	0353-2501321
3.	INDIAN RED CROSS SOCIETY	0353-2435291
4.	LIFELINE POLY CLINIC	0353-2551344
		0353-2551844
5.	LIONS GREATER	0353-2543457
6.	NORTH BENGAL CLINIC	0353-2510441
7.	NORTH BENGAL ONCOLOGY CENTRE	0353-6532813
		0353-2122987
8.	PARAMOUNT HOSPITAL	0353-2503722
		0353-2504389
		0353-2501088
9.	SHANTI NURSING HOME	0353-2537316
10.	SILIGURI NURSING HOME	0353-2532253
11.	ST. JOHN	0353-2435234

6.7	LISTED SEARCH AND RESCUE EQUIPMENT			
SL. NO.	NAME OF EQUIPMENT	NOS.	NAME OF OWNER	CONTACT NO
1	GAS CUTTER	1	BABULAL	9800750620
2	GAS CUTTER	1	SUBAL SAHANI	9474680067
3	ROPE			
4	RUDDER	1	RELIEF GODOWN, MATIGARA DEV. BLOCK	0353-2581790
5	STRETCHERS	1	RELIEF GODOWN, MATIGARA DEV. BLOCK	0353-2581790
6	BASKET			0353-2581790
7	LIVER			0353-2581790
8	BUCKET	1 NOS	RELIEF GODOWN, MATIGARA DEV. BLOCK	0353-2581790
9	HUMMER	20 PICS	RELIEF GODOWN, MATIGARA DEV. BLOCK	0353-2581790
10	AXE	10 PICS	RELIEF GODOWN, MATIGARA DEV. BLOCK	0353-2581790
11	SPADE	5 PICS	RELIEF GODOWN, MATIGARA DEV. BLOCK	0353-2581790
12	ROD CUTTER	1 PICS	RELIEF GODOWN, MATIGARA DEV. BLOCK	0353-2581790
13	GENERATOR	1 NOS	RELIEF GODOWN, MATIGARA DEV. BLOCK	0353-2581790
14	SAW MACHINE WOOD CUTTER	1 NOS	RELIEF GODOWN, MATIGARA DEV. BLOCK	0353-2581790

6.8	PROVISION OF BLOOD FOR THE PROMPT CALAMITY	
	NAME OF BLOOD BANK	EMERGENCY PHONE NO.
GOVERNMENT	1. NORTH BENGAL MEDICAL COLLEGE & HOSPITAL	0353-2585478
	2. SILIGURI DISTRICT HOSPITAL	0353-2435736
PRIVATE	1. NORTH BENGAL VOLUNTARY BLOOD BANK	0353-2529077
	2. ROTARY BLOOD BANK	0353-2513240
	3. TERA LIONS BLOOD BANK	0353-2548925

7. PHASIDEWA DEVELOPMENT BLOCK

7.1 CONTACT DETAILS UNDER PHASIDEWA DEV. BLOCK					
NAME OF OFFICE/DEPARTMENT	DESIGNATION	NAME	ADDRESS	TELEPHONE & FAX NO	MOBILE NO EMAIL ID
BDO'S OFFICE	BDO	PRANAY KR. MAJUMDAR	BLOCK DEVELOPMENT OFFICE, PHANSIDEWA	TEL & FAX:- 0353-2587342	9434968740 7407643937 bdophansidewa@gmail.com
	JT. BDO	DALAKI LAMA	-DO-	-DO-	9734175848 -DO-
	BDMO	PRANAB ROY	-DO-	-DO-	9474717827 -DO-
PANCHAYAT SAMITY	SABHAPATI	MD. BASIR	PHANSIDEWA PANCHAYAT SAMITY		9933679582
	SAHAKARI SABHAPATI	MAMLA KUJUR	-DO-		9933132702
	KARMADHYAK SHA, NARI-O-SHISHU UNNAYON, JANAKALYAN O TRAN	PUSPA SINGHA (BARMAN)	-DO-		8145851278 9126290975
POLICE	O/C, PHANSIDEWA POLICE STATION	SANJAY KR. DAS	PHANSIDEWA POLICE STATION	TEL:0353-2587361 FAX:0353-2587200	9800006161 9733010888 ocphansidewa@gmail.com
	O/C, BIDHANNAGAR I/C	SUMAN KALYAN SARKAR	BIDHANNAGAR INVESTIGATION CENTER		9083270426
	O/C, GHOSPUKUR POLICE CAMP	HIMADRI SEKHAR DAS	GHOSPUKUR POLICE CAMP		7001249918
HEALTH	BMOH	DR. SOUMIK GANGULY	PHANSIDEWA HEALTH CENTER	TEL & FAX:- 0353-2587306	7908844346 phansidewabphc@gmail.com
AGRICULTURE	ADA	LOKNATH SHARMA	PHANSIDEWA	TEL:0353-2587245	9609858861
ARD	BLDO	DR.	PHANSIDEWA	TEL: 0353-	9748151567

		PROHALLAD KUNDU		2587030	kunduprohallad@gmail.com
ICDS	CDPO	RAJKUMAR MODI	PHANSIDEWA		9434444200
LAND & LAND REFORMS	BL & LRO	LALITRAJ THAPA	PHANSIDEWA		8900689651
WBSEDCL	SM	SUBHENDU CHOUDHURY	PHANSIDEWA	TEL:0353-2587006	7449301164 smphansidewa@gmail.com
TELEPHONE	SDE	A.M. THAKUR	BAGDOGRA	TEL:0353-2550620/2550558 FAX:0353-2550000	9434077188
FOOD & SUPPLY	CHIEF INSPECTOR	SANJIB SUBA	PHANSIDEWA	NIL	8768086361
	LPG DISTRIBUTOR	SHAKTI HP AGENCY	NEAR BUS STAND, BIDHAN NAGAR	NIL	9832475152
	PETROL PUMP	JOY AMBA FUEL SERVICE, CANAL BRIDGE	LUSIPAKURI	NIL	

7.2	IDENTIFIED HELIPADS			
SL NO	NAME OF GRAM PANCHAYAT	NAME OF THE HELIPAD	LONGITUDE	LATITUDE
1.	HETMURI SINGHIJHORA	TARBANDA HIGH SCHOOL PLAY GROUND	26.64513889	88.33669444
2.	PHANSIDEWA BANSGAON KISMAT	PHANSIDEWA HIGH SCHOOL PLAY GROUND	26.58800000	88.36677778
3.	GHOSHPUKUR	AMBARI HIGH SCHOOL PLAY GROUND	26.59013889	88.28486111
4.	BIDHANNAGAR- 2	MALAGACH PRY SCHOOL PLAY GROUND	26.49216667	88.19205556
5.	BIDHANNAGAR-I	KURBAN ALI HIGH SCHOOL PLAY GROUND	26.49600000	88.24927778
6.	CHATHAT BANSGAON	CHATHAT HIGH SCHOOL PLAY GROUND	26.54677778	88.33244444

7.3	IDENTIFICATION OF FLOOD AFFECTED VILLAGES G.P WISE				
S.L NO	NAME OF RIVER	LENGTH OF THE RIVER WITHIN THE BLOCK	NAME OF THE GP AFFECTED BY FLOOD/FLOOD LIKE SITUATION	NAME OF AFFECTED VILLAGE	LOCATION OF BRIDGE OVER THE RIVER
1.	MAHA NANDA	29 KM	1.JALASH NIJAMTARA	LALDASJOTE	MURALIGACHH
			2.PHANSIDEWA BK	PHANSIDEWA & BANDARGACHH	
			3.CHATHAT B	MURIKHAWA,	

				DUDHKHAWAGACHH, KSUDIGACHH	
			4. BIDHANNAGAR - 1	BUDHARUGAON, MILIK DHAKPARA	
2.	BURI BALASON	18KM	1.HETMURI SINGHIJHORA	TARBANDHA	1. KANTIVITA 2.TELEGAMONI (JOIST BRIDGE) 3.DANAGACHH
			2. PHANSIDEWA	KANTIVITA,BALAIGACHH,	
			3. CHATHAT BANSGAON	TELIGACHH, BATUGACHH, KASHIGACHH & CHIKANMATI	
			4. BIDHANNAGAR - 1	SAPTIGURI, DAKUGACHH, TELEGAMONI, JHINGNIBARI, BENIYAGACHH. THE RIVER THEN ENTERS IN BIHAR STATE.	
			5. GHOSHPUKUR	DUBANUCHI	
3.	MATIA	11KM	1.BIDHANNAGAR - 1	SUKANTAPALLY, SITUVITA, MILANPALLY, AMBARI, KAJIGACHH, JAGIRGACHH, CHOTO LAHUGACHH, GOSSAIGACHH. THE RIVER THEN ENTERS IN BIHAR STATE AREA.	1. SAHADARGACHH 2. SITUVITA 3.SUKANTAPALLY 4. KAJIGACHH 5.NH-31 (NEAR SMASANGHAT, BIDHANNAGAR)
			2. BIDHANNAGAR - 2	SAHADARGACHH,	
4.	CHENGA- MANJA	20KM	1.HETMURI SINGHIJHORA	CHOWPUKURIA	MOILANI
			2. GHOSHPUKUR	PAHARGUMIYA, FAKIRDEEP, TETULGURI, AMBARI BAZAR	
			3. BIDHANNAGAR - 2	BIJLIMONI, BUKDHALA, MEJMANGACHH, MALAGACHH. THEN THE RIVER ENTERS IN BIHAR STATE.	
5.	GILANDI	5KM	HETMURI SINGHIJHORA	TURIVITA, BAWKALI, TARBANDHA, ANTUGACHH, DANAGACHH. THE RIVER THEN MEETS THE BURI BALASON	1. TURIVITA 2. TARBANDHA
6.	PITCHLA	9KM	1.PHANSIDEWA BANSGAON KISMAT	GUABARI, TAMBARI, SAILANO, JYOTINAGAR, HELAGACHH, NIKARGACHH.	1. JYOTINAGAR 2. NIKARGACHH 3.MANGACHH (JOIST BRIDGE)
			2. CHATHAT BANSGAON	MANGACHH, KSUDIGACHH, GHOSHGACHH I & II	
7.	LEDHAI MARI	5KM	JALAS NIZAMTARA	LALDASJOTE, LUSIPAKURI	VENTED CAUSEWAY

7.4GRAM PANCHAYAT WISE RESCUE SHELTERS

GRAM PANCHAYAT	SHELTER POINTS
1.BIDHANNAGAR - 1	MURALIGANJ HIGH SCHOOL (H.S.)- 9434141813/ KURBAN ALI HIGH SCHOOL - 9434121455/ SANTOSINI VIDYACHAKRA HIGH SCHOOL (H.S.)-9434120666
2.BIDHANNAGAR - 2	DUBANUCHI PRY SCHOOL-9474388561,8016103286/ KUMARTULI PRY SCHOOL-9832405234/ SAHADARGACHH NETAJI PRY SCHOOL- 9851184028
3.GHOSHPUKUR	AMBARI HIGH SCHOOL, AMBARI, NEAR GHOSHPUKUR MORE. 9434083693/9476157573
4.HETMURI SINGHIJHORA	TARBANDHA HIGH SCHOOL, TARBANDHA-9434061428
5.JALAS NIZAMTARA	RANGAPANI PRY SCHOOL, AT LUSIPAKURI-9434007340,/ RANGAPANI KALARAM HIGH SCHOOL, RANGAPANI-9083102008/ RABVITA PRY. SCHOOL-9732592620

6.PHANSIDEWA BANSGAON KISMAT	PHANSIDEWA HIGH SCHOOL, PHANSIDEWA-9434892468
7.CHATHAT BANSGAON	CHATHAT HIGH SCHOOL, CHATHAT BAZAR - 9641932112/7699441148/9679250958/9434377956

7.5. EVACUATION PLAN WITH ROUTE CHART

S.L. NO	NAME OF THE RESCUE SHELTER	LOCATION OF RESCUE SHELTER	TOTAL DISTANCE FROM SHELTER TO BLOCK H/Q & G.P.	VILLAGE/AREAS TO BE COVERED	ROUTE TO BE FOLLOWED TO REACH THE RESCUE SHELTER
1.	TARBANDHA HIGH SCHOOL	VILLAGE & P.O TARBANDHA, DIST. DARJEELING	FROM BLOCK H/Q=15 KM & FROM HETMURI G.P.=6 KM	1.TARBANDHA, 2.TURIVITA, 3.BAWKALI, 4.DANAGACHH	FROM BLOCK=PROCEED TO GUABARI VILLAGE ROAD, CROSSING THE MAIN MAHANANDA CANAL & RLY GATE, REACH BHUSIVITA VILLAGE, CROSSING THE BALASON RIVER REACH DANAGACHH VILLAGE & THEN ALONG THE ROAD ADJACENT TO GILLANDI RIVER & AFTER CROSSING THE RIVER REACH THE SCHOOL. FROM GP=PROCEED TO HANSQUA MORE & PROCEED TOWARDS BHOJNARAIN T.G. TURN LEFT & MEET THE ROAD ADJACENT TO GILLANDI RIVER & PROCEED TO SCHOOL.
2.	RANGAPANI PRIMARY SCHOOL	VILL & PO LUSIPAKURI, DIST. DARJEELING	FROM BLOCK H/Q=4 KM & FROM JALASH G.P.=0.5KM	1.LALDASJOTE, 2.MD. BOX, 3.DARA BOX, 4.LUSIPAKURI 5.KHETKAJOTE 6.HATIRAM, 7.RAHAMUJOTE	FROM BLOCK TO LUSIPAKURI BY PUCCA ROAD .FROM GP=JUST CROSS THE MARKET.
3.	RABVITA PRY. SCHOOL	VILLAGE- RABVITA, PO LUSIPAKURI, DIST. DARJEELING	FROM BLOCK H/Q=2 KM & FROM JALASH G.P.=2 KM	1.RABVITA, 2.ADOMALI, 3.RUPANDIGHI	FROM BLOCK=PROCEED TO RABVITA BY PUCCA ROAD TOWARDS LUSIPAKURI. .FROM GP=PROCEED 2 KM TOWARDS BDO'S OFFICE, PHANSIDEWA BY PUCCA ROAD.
4 .	RANGAPANI KALARAM HIGH SCHOOL	RANIDANGA (KALARAM), PO:- RANIDANGA, DIST. DARJEELING	FROM BLOCK H/Q=9 KM & FROM JALASH G.P.=5 KM	1.BHATANJOTE, 2.KALARAM, 3.CHOTOPATHU, 4.BARAPATHU, 5.KHULIYAJOTE	FROM BLOCK=PROCEED TO SCHOOL BY PUCCA ROAD TOWARDS NB MEDICAL COLLEGE. AFTER CROSSING THE RANGAPANI RLY GATE, REACH THE SCHOOL .FROM GP=PROCEED 5 KM TOWARDS NB MEDICAL COLLEGE. AFTER CROSSING THE RANGAPANI RLY GATE, REACH THE SCHOOL
5.	PHANSIDEWA HIGH SCHOOL (H.S.)	VILLAGE & P.O. PHANSIDEWA, DIST- DARJEELING	FROM BLOCK H/Q=1 KM & FROM PHANSIDEWA G.P.=0.5 KM	1.JYOTINAGAR, 2.KHALPARA, 3.FAKIRGACCH, 4.FOTAMARI,HELAG ACCH, 5.HANUMANDANGI, 6.GOALGACCH, 7.NIKARGACCH, 8.TETNAGACCH, 9.SAHADARGACCH1 0.DASPARA	FROM BLOCK=PROCEED TO SCHOOL BY PUCCA ROAD TOWARDS PHANSIDEWA BUS STAND AND REACH THE SCHOOL. .FROM GP=PROCEED 0.5 KM TOWARDS BUS STAND
6.	CHATHAT HIGH SCHOOL	VILLAGE & P.O . CHATHAT	FROM BLOCK H/Q=9 KM &	1.NITBAZAR, 2. KHUDIGACHH,	FROM BLOCK=PROCEED TO SCHOOL BY PUCCA ROAD TOWARDS CHATHAT BUS

	(H.S.)	BAZAR, DIST-DARJEELING	FROM CHATHAT G.P.=0.5 KM	3.RAKHALGACHH, 4.BAZARUGACHH, 5.MURIKHAWA, 6.TEWARIGACHH, 7.DUDHKHAWAGACHH, 8.TUFANDANGI, 9.KUCHIYAJOTE, 10.CHACHHPARA	STAND AND REACH THE SCHOOL. .FROM GP=PROCEED 0.5 KM TOWARDS BUS STAND
7.	AMBARI HIGH SCHOOL (H.S.)	VILLAGE-MAILANI, P.O.-KAMALABAGAN	FROM BLOCK H/Q=11KM & FROM GHOSHPUKUR G.P.=2 KM	1.DHAMVITA, 2.KADUVITA, 3.MAILANI, 4.AMBARI, 5.HOWDAVITA, 6.KACHUMUNI, 7.MADHABVITA, 8.KAMALABAGAN, 9.GAYAGANGA, 10.VALOMANSHI	FROM BLOCK=PROCEED TO SCHOOL BY PUCCA ROAD TOWARDS GHOSHPUKUR MORE AND REACH THE SCHOOL. .FROM GP=PROCEED 2 KM TOWARDS GHOSHPUKUR MORE AND REACH THE SCHOOL.
8.	DUBANUCHI PRY SCHOOL	VILLAGE-DUBANUCHI, P.O. KAMALABAGAN, DIST-DARJEELING	FROM BLOCK H/Q=8KM & FROM BIDHANNAGAR-2 G.P.=4KM	1.DUBANUCHI	FROM BLOCK=PROCEED BY PUCCA ROAD TOWARDS GHOSHPUKUR MORE UPTO THUTAPAKHRI PRY SCHOOL, TURN LEFT AND REACH THE SCHOOL BY VILLAGE ROAD. .FROM GP=PROCEED 4 KM TOWARDS GHOSHPUKUR MORE UPTO THUTAPAKHRI PRY SCHOOL, TURN LEFT AND REACH THE SCHOOL BY VILLAGE
9.	MURALIGANJ HIGH SCHOOL (H.S.)	VILLAGE MURALIGANJ, P.O. CHITALGHATA, DIST-DARJEELING	FROM BLOCK H/Q=28KM & FROM BIDHANNAGAR-1 G.P.=4KM	1.DHAKPARA, 2.MURALIGACHH, 3.BHARIAKHALI, 4.CHARMA BUSTY, 5.BADLAKATA, 6.MALGACHH, 7.SURIGACHH, 8.GOSAIGACHH, 9.NICHHAMANI, 10.GOBINDAPUR, 11.BIKRAMPUR, 12.JAGIRGACHH, 13.DAMUKATA, 14.BUDHARUGAON, MALIGACHH	FROM BLOCK=PROCEED BY PUCCA ROAD TOWARDS GHOSHPUKUR MORE, TURN LEFT AND REACH THE SCHOOL BY NH-31. .FROM GP=PROCEED 4 KM TOWARDS THE SCHOOL BY NH-31.
10.	SANTOSINI VIDYACHAKRA HIGH SCHOOL (H.S.)	VILLAGE & P.O. BIDHANNAGAR, DIST-DARJEELING	FROM BLOCK H/Q=25KM & FROM BIDHANNAGAR-1 G.P.=0.3KM	1.RABINDRAPALLY, 2.NETAJIPALLY, 3.SHANTIPARA, 4.JYOTINAGAR, 5.MILANPALLY, 6.JAGANNATHPUR, 7.BELBUSTY,	FROM BLOCK=PROCEED BY PUCCA ROAD TOWARDS GHOSHPUKUR MORE, TURN LEFT AND REACH THE SCHOOL BY NH-31. .FROM GP=PROCEED 0.3 KM TOWARDS THE SCHOOL BY PUCCA ROAD.
11.	KURBAN ALI HIGH SCHOOL (H.S.)	VILLAGE-KURBAN ALI, P.O. BIDHANNAGAR, DIST, DARJEELING	FROM BLOCK H/Q=25KM & FROM BIDHANNAGAR-1 G.P.=1.2KM	1.KURBAN ALI 2.SITUVITA, 3.MAGURA, 4.JHINGNIBARI, 5.VAISALPATY, 6.TELEGAMUNI, 7.CHIKANMATI, 8.PETKI, 9.SAPTIGURI, 10.DAKUGACHH	FROM BLOCK=PROCEED BY PUCCA ROAD TOWARDS GHOSHPUKUR MORE, TURN LEFT AND REACH BIDHANNAGAR BY NH- 31 UP TO SUSHMA NURSING HOME, & TURN LEFT & PROCEED 1KM TO REACH THE SCHOOL. .FROM GP=PROCEED 1.2 KM TOWARDS THE SCHOOL BY NH-31 TOWARDS GHOSHPUKUR MORE UP TO SUSHMA NURSING HOME, & TURN RIGHT & PROCEED 1.2KM TO REACH THE SCHOOL.
12.	KUMARTULI PRY SCHOOL	VILLAGE & P.O. MADATI, DIST. DARJEELING	FROM BLOCK H/Q=18KM & FROM BIDHANNAGAR-2 G.P.=4KM	1.BUKDHALA, 2.MEZMANGACHH, 3.MALAGACHH, 4.SARAGADHI, 5.DANAGACHH,	FROM BLOCK=PROCEED BY PUCCA ROAD TOWARDS GHOSHPUKUR MORE, TURN LEFT AND PROCEED ON NH-31 UP TO VIMBAR. RIGHT OF NH-31, REACH THE SCHOOL.

				6.PATHURIA,(SOUTH) 7.KUCHIA, 8.PARAGACHI, 9.DANGAPARA, 10.HATIDIBA, 11.VIMBAR	FROM GP=PROCEED 4 KM TOWARDS THE SCHOOL BY NH-31 AND REACH THE SCHOOL.
--	--	--	--	--	--

7.6. G.P WISE ENLISTED CONTACTS

NAME OF GP	NAME, ADDRESS, CONTACT NO OF GP PRADHAN/RESOURCE PERSON	NAME, ADDRESS, CONTACT NO OF GP STAFF	NAME, ADDRESS, CONTACT NO OF TEAM LEADER, QRT	NAME, ADDRESS, CONTACT NO OF MR/GR DEALER
1. JALASH NIZAMTARA	PARBATI SINGHA, PRADHAN-7063222092 ZEENAT JAMAN, UPA- PRADHAN-	1.CHANDRA BHUSAN KARKI, NS - 9434462725 2. RAJENDRA KR. VERMA, SAHAYAK.-9851241197 3. MUNIRAM ROY, SAHAYAK-9933576677	1.CHANDRA BHUSAN KARKI, NS - 9434462725 2. RAJENDRA KR. VERMA, SAHAYAK.- 9851241197	FOR KANAIYA PRASAD, BABURAM PRASAD- 9932193734
2. PHANSIDEWA BANSGAON KISMAT	SAHANARA BEGAM, PRADHAN-9002189727 AJOY BISWAS, UPA- PRADHAN- 9800784746	1.BIKRAMJIT ROY, NS- 9476392904 2. CHINMOY MOITRA-JOB ASST.- 9832319284 3.ARUN ROY, GPK - 9434891436	1. BIKRAMJIT ROY, NS- 9476392904 2.CHINMOY MOITRA-JOB ASST.- 9832319284	FOR KANAIYA PRASAD, BABURAM PRASAD- 9932193734
3. GHOSHPUKUR	NARAYAN SINGHA, PRADHAN-9800668421 SURESH MURMU, UPA- PRADHAN-9933155424	1. ALOKE GHOSH, EA - 8388932475/9932562357 2. BARUN CH. GHOSH, NS - 9851544874/9933327065 3. GANESH CH. ROY, SAHAYAK - 9933808688	1. ALOKE GHOSH, EA - 9932562357 2. BARUN CH. GHOSH, NS - 9851544874	FOR KANAIYA PRASAD, BABURAM PRASAD- 9932193734
4. BIDHANNAGAR - 1	TULTULI SARKAR, PRADHAN-9832276082 PIJUSH SINGH, UPA- PRADHAN- 9832404948	1.ASHUTOSH DAS, E.A.- 9933189680 2. SWARNA KAMAL ROY-NS- 9851782575 3. PRALAY KR. DUTTA, SECY. 9434874612 4. ANUP RAKSHIT, SAHAYAK -9635839020	1. SWARNA KAMAL ROY-NS- 9851782575 2. PRALAY KR. DUTTA, SECY. 9434874612	FOR D.C. MANDAL, TARUN MANDAL- 9434352190
5. BIDHANNAGAR - 2	SUJAY KR. MAJUMDAR, PRADHAN-9832061879 NABIN MAJHI, UPA- PRADHAN-9679952050	1. MADHUSUDAN DAS, EA- 9434983002/9475522037 2. PARITOSH ROY, NS - 9851829401/9851269798, 9851323676 3. SAFIRUL RAHAMAN, SECY. 9434150827	1. PARITOSH ROY, NS - 9851829401/9851269798 2.SAFIFUL RAHAMAN, SECY. 9434150827	KOUSHIK SAHA- 9800666500

6. HETMURI SINGHIJHORA	DEWAN LIMBU, PRADHAN-9775814771 DILIP KERKETTA, UPA- PRADHAN- 9563780526	1. BHABESH CH. SINGHA, EA- 9002710978/9800857525 2. BIJU DUTTA, NS – 9474525415 3. UTTAM KR. ROY, SAHAYAK-9002324297 4. ANIL KR. SOREN, SAHAYAK- 9679067574	1. BIJU DUTTA, NS – 9474525415/985 1526815 2. UTTAM KR. ROY, SAHAYAK- 9002324297	FOR MITALI GHOSH, BISWAJIT GHOSH- 9932214228
7. CHATHAT BANSGAON	SHEFALI XALXO, PRADHAN-9547338002 SIRAJUL HAQUE, UPA- PRADHAN- 9002722520	1. HIMANGSHU MANDAL-NS 9434352026/9832491951 2. ARDHENDHU SEKHER MOITRA, SAHAYAK, 8906485202	1. HIMANGSHU MANDAL-NS 9434352026/983 2491951 2. ARDHENDHU SEKHER MOITRA, SAHAYAK, 8906485202	FOR J. K. JAJODIA, RAJU JAJODIA-9434463123

8. KHORIBARI DEVELOPMENT BLOCK

8.1	CONTACT DETAILS UNDER KHORIBARI DEVELOPMENT BLOCK	
SL. NO.	TRIGGER PERSON/DEPT.	CONTACT NO.
1	B.D.O.,KHARIBARI	0353-2554030/7797378661
2	JT. BDO, KHARIBARI	8116260057/9547557892
3	SUB-DIVISIONAL DISASTER MANAGEMENT OFFICER	7602999830
4	BDMO, KHARIBARI	9547557892
5	A.D.A	9609858861
6	B.M.O.H	943406311
7	FIRE STATION,SILIGURI	0353-2501867 & 2502222
8	FIRE STATION, MATIGARA	0353-2571999
9	SUB-DIVISIONAL HOSPITAL	0353-2436526
10	KHARIBARI RURAL HOSPITAL	0353-2554207
11	S.I.KHARIBARI P.S.	9734121129
12	ELECTRIC SUPPLY	0353-2555011
13	ADO, KHARIBARI	9609858861
14	B.L.D.O.KHARIBARI	8967809394
15	S.I.KHARIBARI,SCHOOL	8016419369
16	S.I.BATASHI,SCHOOL	9064324083
17	BL& LRO, KHARIBARI	9332044592

18	KHARIBARI G.P.	2554228
19	BINNABARI G.P.	9434072112
20	BURAGANJ G.P.	9434464319
21	RANIGANJ G.P.	2555032
22	INSPECTOR F&S	9593861389

8.2	FLOOD VULNERABLE AREAS AND THE RESCUE CENTER		
SL NO	NAME OF G.P. OFFICE	AREA LIKELY TO BE AFFECTED	NAME OF RESCUE CENTRE
1	RANIGANJ-PANISALI GP OFFICE PH. 2555032	KUNGARPUR,U, RAMDHAN, ALOKJHARI, CHAYANSING, MAYNAGURI, BARASATVITA,CHUNILAL, P. RAMDHAN	RAMDHAN PRY SCHOOL SHYAMDHAN HIGH SCHOOL
2	BURAGANJ GP OFFICE PH. 2822422	DANGARVITA, BADALVITA, MANASA, SALBARI,SINGIVITA,HATIDOB, RANGALI, SUBALVITA,DUDHA,GAYABARI,BHATAGA CH	SASTRIJI HIGH SCHOOL KHETRASING PRY SCHOOL
3	KHARIBARI- PANISALI GP OFFICE PH. 2554228	JAGIRJOTE,HOWDAVITA,PAHARIVITA,KU MARSING,GURUDAYAL,BELBARI, GAJJOTE,SITAGURI,PATARAM	KHARIBARI HIGH SCHOOL
4	BINNABARI GP OFFICE PH.2554251	GADHIRA,DUBA,BAIRAGI,CHEKARMARI,R ANGAMANI,BHELKU,GAYEN,KHOPALASHI, HARIVITA,DEBIGANJ	KHUNIPUKRI PRY SCHOOL ULLAJOTE PRY SCHOOL HARIVITA PRY SCHOOL

8.3 RAIL ACCIDENTS VULNERABLE AREAS AND THE NEAREST HOSPITALS					
SL. NO	NAME OF G.P.	TOTAL LENGTH OF RAILWAY LINE	VULNERABLE VILLAGES	NEAREST HOSPITAL	TRIGGER PERSON & CONTACT NO.
1.	BINNABARI G.P	(SILIGURI TO KATIHAR) 9 KM.	KHUNIAPUKHURI, KOAKADAR	KHARIBARI RURAL HOSPITAL	BMOH 9434063117
2	KHARIBARI PANISALI G.P	2 KM.	JORPAKHRI, GAJJOTE		
3.	RANIGANJ PANISALI G.P.	12 KM.	DULALJOTE, DILSARAM, ADHIKARI, BATASI, PANITANKI, RAMDHAN JOTE		

8.4 EARTHQUAKE VULNERABLE VILLAGES AND THE NEAREST HOSPITALS					
SL. NO.	NAME OF G.P.	NAME OF IDENTIFIED PLACES		NEAREST HOSPITAL & NAME OF TRIGGER PERSON WITH CONTACT NO.	DISTANCE FROM IDENTIFIED VILLAGES
		INHABITANTS IN PUCCA BUILDINGS	INHABITANTS AT ADJACENT TO BANK OF RIVER/CANAL		
1	RANIGANJ-PANISALI GP	BADRAJOTE, PANITANKI, BATASI, DILSARAM, DULALJOTE, DUDHGATAE	MADANJOTE	BATASI PHC	7-8 KM.
2	BURAGANJ GP	HATIDOB, SUBALVITA, BUDHANJOTE, DAWHARA,	-	KHARIBARI RURAL HOSPITAL	12-18 KM.
3	KHARIBARI-PANISALI GP	KHALTABAZAR, KH. BAZAR, HOWDAVITA (E & W), KESHARDOBA	-	KHARIBARI RURAL HOSPITAL	0-3 KM.
4	BINNABARI GP	CHEKARMARI, KUAKANDAR, ULLAJOTE	BANCHHAVITA	KHARIBARI RURAL HOSPITAL	8-12 KM.

8.5 NEAREST FIRE STATION AND THE VULNERABLE AREAS					
SL NO.	NAME OF G.P.	NAME OF VILLAGES VULNERABLE TO FIRE ACCIDENT	NEAREST FIRE STATION & CONTACT NO.	NEAREST HOSPITAL & CONTACT NO.	NEAREST ELECTRICITY SUPPLY
1	RANIGANJ-PANISALI GP	KUNGARPUR,U. RAMDHAN,ALOKJHARI,CHAY ANSING,MAYNAGURI,BARASA TVITA,CHUNILAL,P. RAMDHAN DUDHGATE, DILSARAM, DULALJOTE, BATASI, PANITANKI	SILIGURI 0353-2501867 & 2502222 MATIGARA-2571999	KHARIBARI-0353-2554207	DUDHGATE (PANITANKI)-PH. NO. 0353-2555011
2	BURAGANJ GP	DANGARVITA,BADALVITA,M ANASA,SALBARI,SINGIVITA,H ATIDOB RANGALI,SUBALVITA,DUDHA, GAYABARI, BHATAGACH, SUBALVITA, HATIDOB, FULBARI, MANJOYJOTE	SILIGURI 0353-2501867 & 2502222 MATIGARA-2571999	KHARIBARI-0353-2554207	DUDHGATE (PANITANKI) PH. NO. 0353-2555011
3	KHARIBARI-PANISALI GP	JAGIRJOTE,HOWDAVITA,PAH ARIVITA,KUMARSING,GURUD AYAL,BELBARI GAJJOTE,SITAGURI,PATARA M, PRETAJOTE, KHOLTABAZAR	0353-2501867 & 2502222 MATIGARA-2571999	KHARIBARI-0353-2554207	DUDHGATE (PANITANKI)- PH. NO. 0353-2555011

4	BINNABARI GP	GADHIRA,DUBA,BAIRAGI,CHE KARMARI,RANGAMANI,BHEL KU GAYEN,KHOPALASHI,HARIVITA,DEBIGANJ, DEBIGANJ	SILIGURI 0353-2501867 & 2502222 MATIGARA-2571999	KHARIBARI-0353-2554207	DUDHGATE (PANITANKI)- PH. NO. 0353-2555011

8.6	IDENTIFIED PLACES FOR SETTING UP GRUEL KITCHEN DURING DROUGHT EMERGENCY			
SL NO.	NAME OF G.P.	VULNERABLE VILLAGES	PLACE IDENTIFIED TO OPEN GRUEL KITCHEN	FODDER DISTRIBUTION CAMP
1	RANIGANJ-PANISALI GP	MADAN, UTTAR RAMDHAN, JIBANSING, SAHENURAM, GANDAGOLE, ANTARAM, BAZARU, SHYAMDHAN, CHAYAN SING, JAMATULLAH, BHULKA, P.RAMDHAN, ALOKEJHARI, BALAIJHORA, DOHAGURI, KELABARI, BARASATVITA, CHUNILALA, MAYNAGURI	RANIGANJ-PANISALI GP	RANIGANJ-PANISALI GP
2	BURAGANJ GP	SUBAL, RANGALI, CHINGIVITA, DHULIA, DAKUA, JATRU, DANGARVITA, MANJOYJOTE, PANKHABARI, BADALVITA, JORPAKHURI, DEONVITA, HATIDOB, BURAGANJ, NAJIR, GOABARI,DHULIACHAT, DUDHA, FULBARI, MANASA, BUTHSING, BHOGVITA, BGH, DEBURAM ,SALBARI, CHUCHURMUCHUR, ARJUNMAHAL, VATAGACH, BAGULA HAGI, SONACHANDI	BURAGANJ GP	BURAGANJ GP
3	KHARIBARI- PANISALI GP	GAJIJOTE, JORPAKHORI, KOCHAI JOTE, JAIGIRJOTE, DHUPIVITA, KHARIBARI, KESHARDOBA, PATARAM, KATIA,	KHARIBARI- PANISALI GP	KHARIBARI- PANISALI GP
4	BINNABARI GP	TARI, KHOPALASI, CHIKU, DUBA, BAIRAGI, RANGANI, KHUNIAPUKHURI, BILAKSU, DEBIGANJ, GAYENJOTE, BHAIJANPUR, CHEKARMARI, BANCHHAVITA,	BINNABARI GP	BINNABARI GP

8.7	VILLAGE WISE CONTACT PERSON			
SL NO	NAME OF THE VILLAGES	CONTACT PERSON	ADDRESS WITH TELEPHONE NUMBER	PRE ASSIGNED OPERATION
1	DANGARVITA, BADALVITA, MANASAJOTE, SALBARI, SINGHIVITA	SRI BISWAJIT CHOWDHARY9547300956	KHARIBARI	TO REMAIN ALERT & KEEP MAXIMUM VIGIL/ TO INFORM ALL CONCERNED IMMEDIATELY IN CASE OF EMERGENCY
2	HATIDOB, RANGALI, SUBALVITA, DUDHA, GOYABARI, BHATAGACH	SRI ANANTA GHOSH, SAHAYAK 9775927631	BHOGVITA	TO REMAIN ALERT & KEEP MAXIMUM VIGIL/ TO INFORM ALL CONCERNED IMMEDIATELY IN CASE OF EMERGENCY
3	KUNGARPUR, UTTAR RAMDHAN, ALIKJHARI, CHAYANSING	SHYAMA PADA GHOSHNIEMAN SAHAYAK9832445625	SILIGURI	TO REMAIN ALERT & KEEP MAXIMUM VIGIL/ TO INFORM ALL CONCERNED IMMEDIATELY IN CASE OF EMERGENCY
4	MAYNAGURI, BARASATVITA, CHUNILAL, PASCHIM RAMDHAN	SRI SUKANTA MAZUMDAR, SAHAYAK9474516824.	SILIGURI	TO REMAIN ALERT & KEEP MAXIMUM VIGIL/ TO INFORM ALL CONCERNED IMMEDIATELY IN CASE OF EMERGENCY
5	KUNGARPUR, UTTAR RAMDHAN, ALIKJHARI, CHAYANSING	SHYAMA PADA GHOSHNIEMAN SAHAYAK9832445625	SILIGURI	TO REMAIN ALERT & KEEP MAXIMUM VIGIL/ TO INFORM ALL CONCERNED IMMEDIATELY IN CASE OF EMERGENCY
6	MAYNAGURI, BARASATVITA, CHUNILAL, PASCHIM RAMDHAN	SRI SUKANTA MAZUMDAR, SAHAYAK9474516824.	SILIGURI	TO REMAIN ALERT & KEEP MAXIMUM VIGIL/ TO INFORM ALL CONCERNED IMMEDIATELY IN CASE OF EMERGENCY
7	GADHIRA, DUBA, BAIRAGI, CHEKARMARI, RANGAMANI, BHELKU	SRI ARUP KR. SARKARNIRMAN SAHAYAK9434428160	SILIGURI	TO REMAIN ALERT & KEEP MAXIMUM VIGIL/ TO INFORM ALL CONCERNED IMMEDIATELY IN CASE OF EMERGENCY
8	GAYEN, KHOPALASHI, HARIVITA, DEBIGANJ	NIMAI MAJUMDAR 9614274981	PHANSHIDEWA	TO REMAIN ALERT & KEEP MAXIMUM VIGIL/ TO INFORM ALL CONCERNED IMMEDIATELY IN CASE OF EMERGENCY

8.8	KHORIBARI BLOCK CRISIS MANAGEMENT TEAM		
SL. NO.	NAME	DESIGNATION	CONTACT NUMBER
1.	SRI. JOGEH CH.MANDAL	BDO	7797378661
2	SRI. BADAL SARKAR	SAVAPATI KHARIBARI PANCHAYAT SAMITY	9733173145
3	SMT. TAPASI ROY	KARMADHAKYA, SHISU O NARI UNNAYAN JANAKALYAN O TRAN	9609735331
4.	SRI. SUNIL TIRKEY	M.L.A	9434062707
5.	SRI. SUSHANTA BARMAN	JT.BDO	8116260057

6	SRI. VIVEK CH. LAMA	BDMO	9547557892
7	SRI. LOKNATH SHARMA	ADA	9609858861
8	SRI DIPEN LAMA	BL & LRO	
9	DR. P. MINZ	BMOH	9434063117
10	SRI. RAJKUMAR MODI	CDPO	9434444200
11	SRI.JAGANNATH ROY	PRADHAN, RANIGANJ PANISHALI G.P.	9635912253
12	SMT. ANJU BEPARI	PRADHAN BINNARIBARI G.P.	8967866099
13	SMT. LAXMI BARMAN	PRADHAN, BURAGANJ G.P.	8670141935
14	SRI. HIMADRI KR. RAY	PRADHAN, KHARIBARI PANISHALI G.P.	9851245860
15	SRI.SAMIK CHATERJEE	OFFICE IN CHARGE. KAHRIBARI P.S.	9734121129
16	SRI DILIP CH.BARMAN	S.I. SCHOOL, BATASI CIRCLE	9832521303
17	SMT. TRINESA LAMA	S.I. SCHOOL KHARIBARI CIRCLE	7584865445
18.	SRI.SANJIT SUBBA	C.I FOOD & SUPPLY, KHARIBARI DEV. BLOCK	9475167976
19.	DR.NAMIOMIT KAUR	BLOCK LIVESTOCK DEVELOPMENT OFFICER	9434227776
20	SRI. PRADIP KUSARY	SAE (RD)	9434816182

8.9	GRAM PANCHAYAT WISE RESCUE SHELTERS				
SL. NO	NAME OF THE RESCUE SHELTER	CAPACITY	LAT & LONG		GRAM PANCHAYAT
1	VIVEKANANDA HIGH SCHOOL, DEVIGANJ	800 APPROX	26.5264167	88.1234833	BINNABARI G.P.
2	RAMJANAM PRY.SCHOOL	300 APPROX	26.5236333	88.1439	
3	TARIJOTE PRY.SCHOOL	300 APPROX	26.5693	88.15765	BINNABARI
4	SHYAMDHAN JOTE HIGH SCHOOL	800 APPROX	26.6058167	88.1645333	RANIGANJ PANISALI G.P.
5	BUNDESHWARI PRY.SCHOOL	300 APPROX	26.6292	88.1710833	RANIGANJ PANISALI G.P.
6	RAMDHAN JOTE PRY.SCHOOL	300 APPROX	26.6520333	88.1791	RANIGANJ PANISALI G.P.
7	KALKUTSINGH HIGH SCHOOL	800 APPROX	26.6198667	88.22575	BURAGANJ G.P
8	SHASTRIJI HIGH SCHOOL BATASI	800 APPROX	26.6065	88.1766833	BURAGANJ G.P.
9.	KHARIBARI HIGH SCHOOL	800 APPROX	26.5566667	88.193	KHARIBARI PANISALI G.P.

10	ADHIKARI K K HIGH SCHOOL	800 APPROX	26.5717	88.1711	KHARIBARI PANISALI G.P.
----	--------------------------	------------	---------	---------	-------------------------

9. NAXALBARI DEVELOPMENT BLOCK

9.1 CONTACT DETAILS UNDER NAXALBARI DEVELOPMENT BLOCK					
NAME OF OFFICE /DEPARTMENT	DESIGNATION	NAME	ADDRESS	MOBILE NO.	EMAIL ID
BDO OFFICE	BDO	BAPI DAHAR	OFFICE QUARTERS	0353-2488403 94340 81312	naxalbaribdo@gmail.com
	JT BDO	NARESH CH. ROY	OFFICE QUARTERS		naxalbaribdo@gmail.com
	OC, DISASTER MANAGEMENT	MD. SOHRAB	FULBARI	9635611228	mdshrab1983@gmail.com
POLICE	OC, NAXALBARI PS	TAPAN PAUL	NAXALBARI PS	0353 - 2488615 93331 80001	
	OC, BAGDOGRA PS	DEEPANJAN DAS	BAGDOGRA PS	0353 - 2551242 9933143833	
HEALTH	BMOH	DR KUNTAL GHOSH	NAXALBARI RURAL HOSPITAL	0353 - 2488235 98321 59414	nxbrh2008@gmail.com
AGRICULTURE	ADA	DR. SARAT CH SARKAR	SILIGURI- NAXALBARI BLOCK, ATHARAKHAI	0353 - 2582186 99327 35908	adaslgnxl@gmail.com
ARD	BLDO	DR SUKHDEV SARKAR	BLDO OFFICE, NAXALBARI	94344 90352	
WBSEDCL	STATION MANAGER	TARUN KR BASAK	BABU PARA, NAXALBARI	0353- 2488240	
BSNL	SDE	J KINDO	BAGDOGRA TELEPHONE EXCHANGE	94753494	
FOREST	RANGER	SURESH NARJINARY	RANGE OFFICER, TUKURIAJHAR RANGE, NAXALBARI	98000 57467	
	RANGER	CB BHUTIA	RANGE OFFICER, BAGDOGRA RANGE	96352 31434	
FOOD AND SUPPLIES	INSP, F&S	KINGSHUK MITRA	BDO OFFICE PREMISES	97344 79419	
LPG	LPG DISTRIBUTOR	MANJU CHHETRI	KILARAMJOTE, NAXALBARI	94340 50570	kargildip@gmail.com
	LPG DISTRIBUTOR	RANI SATI INDANE	BIHAR MORE, BAGDOGRA	0353 - 2550588	
FUEL	PETROL PUMP, NAXALBARI	SARAJ DEVI GOYAL	DARI BUSTY, NAXALBARI	0353 - 2005090 94340 49102	

	PETROL PUMP, BAGDOGRA	ALPANAKAR MAKAR	AIRPORT MORE, BAGDOGRA	96410 21806	
NGO		NABENDU CHAKRABOR TY	NAXALBARI HANDICAPPED SOCIETY	94348 73761	

9.2	VULNERABLE POINTS IN BLOCK			
SL NO.	NAME OF GP	NAME OF THE VULNERABLE AREA	NAME OF THE SHELTER POINT	
1	GOSSAINPUR	PUTIMARI, BHUJIAPANI, TARABARI AND SIAVITA	GOSSAINPUR GSFP SCHOOL AND SIAVITA PRY SCHOOL	
2	LOWER BAGDOGRA	PROMOD NAGAR, BAUNIVITA AND DHEMAL	CHITTARANJAN H S AND BAUNIVITA PRY SCHOOL	
3	UPPER BAGDOGRA	CENTRAL FOREST BUSTY AND STALIN NAGAR	KEDARNATH PRY SCHOOL AND BAGDOGRA GIRLS' HIGH SCHOOL	
4	HATIGHISHA	MANGAL SINGH JOTE AND SEBDELLAJOTE	SEBDELLA PRY SCHOOL AND MAHASINGH PRY SCHOOL	
5	NAXALBARI	AREAS ALONG MECHI, KHEMCHI AND BATARIA	NAND PRASAD HIGH SCHOOL	
6	MONIRAM	AREAS ALONG MECHI AND BATARIA	BOROMONIRAM PRY SCHOOL AND BENGAIJOTE PRY SCHOOL	

9.3	TEMPORARY RESCUE SHELTER				
SL NO.	NAME OF THE RESCUE SHELTER	LOCATION OF RESCUE SHELTER	TOTAL DISTANCE FROM BLOCK HQ AND GP HQ	VILLAGE/AREA TO BE COVERED	MOBILE NO. OF CONTACT PERSON
1	BOROMONIRAM PRY SCHOOL	BOROMONIRAM GP - MONIRAM	FROM BLOCK HQ – 7 KM FROM GP HQ – 4 KM	BOROMONIRAM, CHHOTOMONIRAM	PRADIP KR BISWAS 90025 09193
2	BENGAIJOTE PRY SCHOOL	BENGAIJOTE GP - MONIRAM	FROM BLOCK HQ – 4 KM FROM GP HQ – 2 KM	BENGAIJOTE, SAKALRAM	SANTIGHOSH 89273 39702
3	NAND PRASAD HIGH SCHOOL	BAZAR PARA GP - NAXALBARI	FROM BLOCK HQ – 1 KM FROM GP HQ – 100M	BABU PARA, BAZAR PARA	SWARNA KAMAL BOSE 94740 32798
4	NAND PRASAD GIRLS' HS	OPP BDO OFFICE GP - NAXALBARI	FROM BLOCK HQ – 0 KM FROM GP HQ – 1 KM	ROY PARA, SATBHAIYA	NIRMAL ROY 95633 88567
5	SEBDELLA PRY SCHOOL	SEBDELLAJOTE GP - HATIGHISHA	FROM BLOCK HQ – 5 KM FROM GP HQ – 1 KM	SEBDELLAJOTE, HATIGHISHA	MALAY KARMAKAR 94743 83919
6	MAHA SINGH PRY SCHOOL	MAHA SINGH GP - HATIGHISHA	FROM BLOCK HQ – 6 KM FROM GP HQ – 2.5 KM	MAHA SINGH, ATAL BAZAR	ALOKESHSHORMA 98323 57129
7	KEDARNATH PRY SCHOOL	GADADHAR PALLY	FROM BLOCK HQ – 15 KM	GADADHAR PALLY, STALIN	SUVENDUSAHA

		GP – UPPER BAGDOGRA	FROM GP HQ – 0.5 KM	NAGAR, HO CHI MINH NAGAR	94740 32777
8	BAGDOGRABALIKAV IDYALAYA	SUKANTA NAGAR GP – UPPER BAGDOGRA	FROM BLOCK HQ – 15 KM FROM GP HQ – 1 KM	BARA BUSTY, SUKANTA NAGAR, VIVEKANANDA PALLY	PRANABGHOSH 94340 07142
9	CHITTARANJAN HIGH SCHOOL	SUKANTA PALLY GP – LOWER BAGDOGRA	FROM BLOCK HQ – 16 KM FROM GP HQ – 1 KM	SUKANTA PALLY, HARE KRISHNA PALLY	TAPAN ROY 90026 69668
10	BAUNIVITA PRY SCHOOL	BAUNIVITA GP – LOWER BAGDOGRA	FROM BLOCK HQ – 20 KM FROM GP HQ – 4 KM	BAUNIVITA, RUP SINGH	KARMAKANTASINGHA 98514 70501
11	GOSSAINPUR GSFP SCHOOL	GOSSAINPUR GP - GOSSAINPUR	FROM BLOCK HQ – 20 KM FROM GP HQ – 1 KM	GOSSAINPUR	NARAYAN ROY 97328 27129
12	SIAVITA PRY SCHOOL	SIAVITA GP - GOSSAINPUR	FROM BLOCK HQ – 25 KM FROM GP HQ – 4 KM	SIAVITA, RANGAPANI	PARTHASINGHA 99328 56410

9.4. G. P WISE NODAL RESOURCE PERSONS AND QRT

Name of the GP	Name, address, contact No. Pradhan	Name address contact No. of G.P. staff	Name address, contact No. of AWW/Supervisor	Name address, contact No. of Health Asst/Supervisor	Name address, contact No. of GR Dealer	Name address, contact No. of Pranimitra
MANIRAM	Lachmi Lama, Pradhan, Mob-7063788788	Pravat Kumar Mandal, Executive Assistant, Maniram GP Mob-9614011351	Mira Karmakar, Mob-9593807499	Tirtha Maya Sinha, Mob-7602288451	Ratan Bose, Mob-9434888527	Seuli Das, Mob-8927614642
NAXALBARA	Arun Ghosh, Pradhan, Mob-9851293895	Swarna Kamal Bose, Sahayak, Naxalbari GP 94740 32798	Monica Roy Mob-9563408536/Love ly Dey, Mob-7585976185	Konika Ghosh, Mob-9775976271	Ratan Bose, Mob-9434888527	Dipali Ray, Mob-7407307771,6294 955752
HATIGHISA	Jaistha Mohan roy, Pradhan. Mob-9002509193	Pradip KumarDas, Executive Assistant, Hatighisa GP Mob-94743 83919	Bhagabati Saha, Mob-7908484953	Aparna roy, Mob-94349884487	Ratan Bose, Mob-9434888527	Anu Singha, Mob-9933982567
UPPER BAGDOGRA	Kanchan kushwaha, Pradhan, Mob-97333277278	Md. Momijuddin, Executive Assistant, Upper Bagdogra GP Mob-9002189691	Gurumani Murmu, Mob-9749304201	Aparna roy, Mob-94349884487	Nirmal karmakar, Mob-9434377213	Sangeeta Indwar, Mob-8371965206
LOWER BAGDOGRA	Bibha Biswakarma, Pradhan, Mob-9733224507	Tapan kumar Roy, Sahayak, Lower Bagdogra GP, Mob-90026	Ranjita Mandol, Mob-9832451953	Ratna Biswas, Mob-9832524040	Nirmal karmakar, Mob-9434377213	Mita Ghosh, Mob-7797802503
GOSSAINPUR	Anima Sinha, Pradhan, Mob-9933305533	Narayan Roy, Sahayak, Gossainpur GP, Mob-97328 27129	Sanchita Sarkar Ghosh, Mob-9800812530	Anjana Biswas, Mob-9434056797	Nirmal karmakar, Mob-9434377213	Buna Barman Singha, Mob-7478909190

DARJEELING MUNICIPALITY

10.1	CONTACT DETAILS OF DARJEELING MUNICIPALITY		
S/n	Name	Designation	Contact No.
1.	Ms. Mayuri Vasu (IAS)	Administrator	9434058101
2.	Shri. C.P Rai	Executive officer	9775189812
3.	Prashant Rai, Municiple Engineer	Relief In charge	
4.	Shri. Gobing Chasndra Sinha Assistant Engineer (Waterworks)	Relief in Charge	9434176960
5	Shri. Gaurav Pd. Ghimiray S.A.E	Relief in Charge	9434121738
6	Sri Sunil Tamang		9609985333
7	Sri Prashant Mukhia		9064596824
8	Sri Rupendra Tamang		8116889779
9	Sri Pritesh Chettri		7001910860
10	Sri Niketan Chettri		8016756054
11	Md Nasim		9635552391
12	Sri Kishore B.K	Waterworks Inspector	9434709926
13	Sri Harkaman Pradhan	Street Light in Charge	9434709734
14	Sri Abinash Pradhan	Co-Ordinator	9832252233
15	Ward Councillors		
16	Smt. Nira Sharma	Ward No.1	9734963059
17	Ms. Usha Biswakarma	Ward No.2	7699250170
18	Smt. P.C Lama	Ward No.3	7557043471
19	Sri. Mingur Yolmo	Ward No.4	9733307777
20	Ms. Sunita Tamang	Ward No.5	9547489824
21	Sri. Noman Rai	Ward No.6	8927426172
22	Smt. Sonam Sherpa	Ward No.7	8927085210
23	Smt. Babita Ganguli	Ward No.8	8116700998
24	Sri. Anup Subba	Ward No.9	9609927777
25	Sri. Dhan Kumar Pradhan	Ward No.10	9332253966
26	Sri Tapan Rumba	Ward No.11	9564420603
27	Smt Shanti Dewan	Ward No.12	9733494706
28	Smt Nilam Mukhia (Yolmo)	Ward No.13	9734963059
29	Smt Mahima Rana Gurung	Ward No.14	9749370582
30	Ms Surekha Tamang	Ward No.15	9832520088
31	Smt Renuka Gurung	Ward No.16	9775896853
32	Sri Ganesh Sarki	Ward No.18	9733451333
33	Sri Sanjeev Mothey	Ward No.19	8392049806
34	Sri Mani Pradhan	Ward No.20	9434142076
35	Ms Binita Tamang	Ward No.21	9002910656
36	Ms Sumati Sherpa	Ward No.22	9832616939
37	Smt Prativa Tamang (Chairman)	Ward No.23	9641872500
38	Smt Pramala Lama	Ward No.24	9832300840
39	Sri Sagar Tamang (Vice Chairman)	Ward No.25	9733010735
40	Smt Radha Thakuri	Ward No.26	8906251914

	(Newpani)		
41	Sri Pravin Kalikotay	Ward No.27	7374057825
42	Sri Lakpa Sherpa	Ward No.28	9775915885
43	MS Deepa Ghissing	Ward No.29	9609705184
44	Smt Ambika Sharma	Ward No.30	9064536570
45	Sri Chung Chung Bhutia	Ward No.31	9635565528
46	Sri Gopal Chhetri	Ward No.32	7679665396

10.2	Equipment	Quantity	Contact Details
1.	Search Light	5	<p>9775189812 Executive Officer Disaster Management Section Darjeeling Municipality</p> <p>9733719979 Municipal Engineer/Relief In Charge Disaster Management Section Darjeeling Municipality</p>
2.	Chainsaw	2	
3.	Handsaw	2	
4.	Firehook	2	
5.	Headlight	10	
6.	Firegloves	2	
7.	Rubber Gloves	2	
8.	Excavator	1	
9.	Road Roller	1	
10.	Truck /Tipper	5	
11.	Search Light (Head)	10	
12.	Spade	25	
13.	Shovel	25	
14.	Crowbar	25	
15.	Ladder (Sliding)	5	
16.	Fork (Inverted Type)	25	
18.	Steel Rod Cutter	10	
19.	Hammer 10 kg	10	
20.	Hammer 5 Kg	10	
21.	Sickle	20	
22.	Chain wrench 4" long	8	
23.	Hacksaw Frame	10	
24.	Hacksaw blade	50	
25.	Bucket (15 Ltrs)	30	
26.	Nylon Rope	50	
27.	Helmet	50	
28.	Raincoat	50	
29.	Rubber boot	50	

VULNERABLE AREAS UNDER DARJEELING MUNICIPALITY				
Sl no	Vulnerable Area	Ward no	Rescue Centre / Shelter Points	Distance from Municipality Office(Km)
1	Sunar Busty	1	Community Hall, Ghoom, Jorebunglow	9
2	Raja Hatta	1	Community Hall, Ghoom, Jorebunglow	9
3	Pinnel Market	2	SHP,IIP-VIII, Ghoom	9
4	Dilmaya busty	2	SHP,IIP-VIII, Ghoom	9
5	INA By - Pass, above Bokshi Jhora	2	Batasia Pry. School	9
6	Municipal Gaon, Below Bokshijhora	4	Batasia Pry. School	6
7	Santi Gram, Below Bokshi Jhora	5	Goenka Pry. School	5
8	Upper Merry Villa	6	Gorkha Pry. School	4
9	Mali Dhara	7	GanodayaNiketan	4
10	Amar Gram	8	Amar Pathsala	4
11	Above Ganesh Gram	9	Youth Hostel	1
12	Navin Gram	11	Nepali girl's Social Service Centre	0.25
13	Oakland Zigzag Road	11	Deaf & Dumb School	1
14	Aloobari	13	Aloobari Pry. School	3
15	Ganesh Gram	14	Aloobari Pry. School	3
16	Toongsoong	14	Toongsoong Pry. School	1
17	Jawahar Busty 1 &2	14	Jawahar Busty Community Hall	1
18	Lower Rockwood	16	Maharani Girl's School	1
19	Mangalpuri Gram	17	Mangalpuri Pry. School	1
20	Pragati Gram	18	Mangalpuri Pry. School	1
21	Dr. ZakhirHussain Busty	18	Pragati Gram Pry. School	1
22	HaridassHatta	23	HaridassHatta Community Hall	1
23	Shiva Gram 1&2	23	St. Teresa School	1
24	Boudha Gram	23	St. Teresa School	1
25	Eden Hospital	23	Community Hall Pound Road	0.25
26	Burn's Gram	27	Darjeeling Govt. college	2
27	Frymal Village A,B & C	28	Frymal Village Community Hall	3
28	Rani Ban	29	St. Michael School	4
29	Santi Parbat	29	St. Michael School	4
30	Hermitage	30	Central School For Tibetans	2
31	Oakden	30	Central School For Tibetans	2
32	Lower Bhutia Busty	31	Y.M.B.A Pry. School	3
33	Limbu Busty	31	Mahatma Gandhi School	3
34	Chotta Ging (Nalban Gaon)	32	SikshaSangh High School	10
35	Bara Ging	32	SikshaSangh High School	10

SILIGURI MUNICIPAL CORPORATION

11.1.	CONTACT DETAILS OF SILIGURI MUNICIPAL CORPORATION	
1	Siliguri Subdivision Office /Control Room	0353-2510162/0353-2510163/ 70015-09924
2	Commissioner Siliguri Municipal Corporation,Dy. Magistrate, SMC	0353-2435444 9434150752/9163600856
3	Executive Engineer, Irrigation	7001771792
4	District Controller, Food & Supplies	90070-19540
5	Sub-Divisional Controller of Food & Supplies	98516 -76565/ 81588-49261
6	Asst. Director, Agriculture Department	9774392140/0353-2435235
7	Animal Resource Department	9331275507
	Electricity Department	7449301110/03532543590
8	CMOH, Darj.	/9434009077/ 0354-2254777
9	Dr. Maheswar Mudi, ACMOH	9635379570
10	Dy. CMOH 2	0353 - 2530307
11	Police Control Room	0 353 - 266 2210
12	SMC Control Room	0353-2435282
13	North Bengal Medical College & Hospital	0353-2585478/0353-2435736
14	E.E, Siliguri Water Supply	0353-2661260
15	West Bengal Fire Service Department	9735070370/ 0353-2501867
16	O.C Civil Defence	9434058108
17	S.O.I	9830596199
18	Indian Red Cross Society	9434376960

ANNEXURE -II

12. DEPARTMENT OF POLICE/BSF/ARMY

12.1	DISTRICT INTELLIGENCE BRANCH	CONTACT NOS.
1.	DY. SUPERINTENDENT OF POLICE, RURAL ZONE, SILIGURI	90832-70407
2.	DY. SUPERINTENDENT OF POLICE, TOWN, DARJEELING	90832-70405
3.	DY. SUPERINTENDENT OF POLICE, HQ	90832-70404
5.	CIRCLE INSPECTOR OF POLICE, NAXALBARI	90832-70410
6.	CIRCLE INSPECTOR OF POLICE, SADAR	90832-70409
7.	I.C, SADAR P.S	90832-70413
8.	I.C, KURSEONG, P.S	90832-70415
9.	R.I DARJEELING	90832-70434

12.2	CONTROL ROOM, DIB	
	DISTRICT CONTROL ROOM, WIRELESS OFFICE BUILDIONG, ADJACENT TO SADAR PS. DISTRICT INTELLIGENT BRANCH	0354-2252057, 0354-2254400, 9093270435 (M)

12.3	OFFICIALS OF DARJEELING DISTRICT POLICE		
SL. NO.	DESIGNATION	CONTACT (M)	CONTACT (LL)
1	SP DARJEELING	90832-70400	0354-2254270
2.	SP (OPS.) DARJEELING	90832-70401	0354-2254263
3.	SDPO KURSEONG	90832-70403	
	Adll. SUPERINTENDENT OF POLICE, KURSEONG	90832-70408	
4.	DYSP (HQ) DJG.	90832-70404	
5.	DYSP (TOWN) DJG	90832-70405	0354-2252520
6.	DY SP (DIB) DJG	90832-70406	
7.	C.I SADAR DJG	90832-70409	
8.	I.C SADAR P.S DJG	90832-70413	0354-2254422
9.	O.C SINGMARI T.O.P	7001744475	
10.	O.C JOREBUNGLOW P.S	90832-70416	0354-2274343
11.	O.C SUKHIAPOKHARI P.S	90832-70417	
12.	O.C RANGLI RANGLIOT P.S	90832-70418	
13.	O.C PULBAZAAR P.S	90832-70419	
14.	O.C LODHOMA P.S	90832-70420	
15.	O.C MIRIK P.S	90832-70421	0354-2243717
16.	O.C NAXALBARI P.S	90832-70424	0353-2488615
17.	O.C KHORIBARI P.S	90832-70425	0353-2554227
18.	O.C PHASIDEWA P.S	90832-70426	0353-2587361
19.	O.C WOMEN P.S DJG.	90832-70427	
20.	O.C TRAFFIC SADAR DJG.	90832-70428	
21.	M.T.O DARJEELING	90832-70432	
22.	R.I HEAD QUATER	90832-70434	
23.	O.C CONTROL ROOM DJG.	90832-70435	0354-2254400
24.	O.C SONADA O.P	9609716250	
25.	I.C KURSEONG P.S	9083270415	0354-2330222
26.	O.C DILARAM	98740-30999	
27.	O.C TINDHARIA O.P	7063369991	
28.	O.C PANIGHATA O.P	8972716659	

12.4	FLOOD RELIEF RESPONSIBILITY HQ	NODAL PERSON	CONTACT DETAIL
	HQ 33 CORPS (SUKNA) 123 MTN. BRIGADE (DARJEELING) DARJEELING & SILIGURI MUNICIPAL AREA	COL GS(IS)	0353-2573705 9485269919 (M) 140
COMPOSITION OF FLOOD RELIEF COLUMNS			
AIM / SERVICE		<u>STRENGTH</u>	<u>TASK</u>
INF/ ARTY / AR		01-02-25	SECURITY RELIEF DISASTER. ADMINISTRATION.
ENGRS		01-01-09	OPERATION OF OBMS AND BSAUT.
EME		00-00-02	FIELD REPAIRS.
AMC		01-00-01	MEDICAL AID.
SIG		00-01-03	RADIO OPERATOR.
TOTAL		03-04-40	
THE DETAILS OF RESPONSIBILITY FOR NORTH BENGAL			
DISTRICT	UNIT	COLN CDR	MOBILE
DARJEELING & KURSEONG	17SIKH LI/ 123 MTN BDE / 27 MTN DIV	MAJ KULDEEP SINGH CHANDI	8116805077
SILIGURI	17 SIKH LI / 123 MTN BDE / 27 MTN DIV	MAJ KULDEEP SINGH CHANDI	8116805077
CONTACT DETAILS OF THE RESPECTIVE HQS			
SEVOKE	LT. COL S K PANDYA, GS 01		9800493323
DARJEELING	MAJ RAZA, GS 01		9531599279

12.5	BSF OFFICERS			
SL NO.	NAME	DESIGNATION	CONTACT	EMAIL
1.	SHRI. AJEET KUMAR P	DIG SHQ BSF SILIGURI	03561-248048 9434756003	shqslg@bsf.nic.in
2.	SHRI. K. UMESH	COMMANDANT 51 BN BSF	0353-2582629 9434756038	comdt051.bsf@nic.in
3.	SH. H.N PANDEY	21C (OPS) FTR HQ BSF NB	0353-2580160 9434061789	ftrnb@bsf.nic.in

13. FOOD & SUPPLIES DEPARTMENT

OFFICERS OF FOOD & SUPPLIES DEPARTMENT, DARJEELING			
SL. NO.	NAME	DESIGNATION	CONTACT
1.	MD. JAUHAR ALAM	SUB DIVISIONAL CONTROLLER, FOOD AND SUPPLIES, SADAR, DARJEELING	9734123359
2.	UJJAL DARJEE	CHIEF INSPECTOR, FOOD AND SUPPLIES, DARJEELING MUNICIPLAITY	9775651869
3.	JOGESH GIRI	AREA INSPECTOR, FOOD AND SUPPLIES, DARJEELING PULBAZAAR, PART OF SUKHIA	9679475295
4.	SMT. PEMBA DOMA BHUTIA	AREA INSPECTOR, FOOD AND SUPPLIES, DARJEELING, SUKHIA, PULBAZAAR AND MUNICIPALITY.	7797091169
5.	SMT. TILA PURI SUBBA	AREA INSPECTOR, FOOD AND SUPPLIES, DARJEELING, RANGLI RANGLIOT, PULBAZAAR, AND MUNICIPALITY	9733352046
6.	LALLAN PRASAD	PRESIDENT, KHUDRA BIKRETA SANGH, DARJEELING	9434234981

14. DATABASE OF IMPORTANT PERSONS, G.T.A

S/N	NAME	DESIGNATION	TEL & FAX NO.	EMAIL-ID
1.	Shri. Surendra Gupta IAS	Principal Secretary , GTA	2254888/2255502	
2.	Shri. David Pradhan, IAS	Secretary , GTA	-	
3.	Shri. Manabendra Modak	Executive Director, Disaster Management Deptt'. GTA	9479463404	dmdgta@yahoo.com
4.	Shri. Bhaskar Ghosh	Chief Engineer	9874410301	
5.	Shri. Deepak deb Barman	S.E .Civil	9434459468	
6.	Smt.Karuna Pradhan	Executive Engineer, CP & QC	2256386 9832081009	
7.	Shri. Sudarshan Chettri	Executive Engineer , Kurseong Engineering Division	9832340848	
8.	Shri.Kumar Pradhan	Executive Engineer , Takdah Engineering Division	8145215777	
9.	Shri. Suman Wanghdi Dukpa	Executive Engineer , Jorebunglow Sukhiapokhari, Engineering Division	9735023245/ 9933777112	
10.	Shri. Ankuraj Gurung	Executive Engineer , Bijanbari, Engineering Division	9733024217	
11.	Shri. Puran Pradhan	Executive Engineer , Mirik, Engineering Division	9734118850	
12.	Shri. K.G Bhutia	Executive Engineer , Darjeeling Irrigation Division	9434112964	
13.	Shri. Rattan Kumar Darnal	Executive Engineer , Kurseong Irrigation Division	9800122614/9609804571	

15. IDENTIFIED SHELTER POINTS, G.T.A

15.1	IDENTIFIED SHELTER POINTS (SCHOOLS) WITH CONTACT PERSON IN BIJANBARI BLOCK		
1	AGAMSINGH GIRI MEM. H.S. SCHOOL	MR. TASHI SHERPA	9593913585
2	BADAMTAM HIGH SCHOOL	MR. D.P. PRADHAN	9593380663
3	BARNESBEG HIGH SECONDARY SCHOOL	MRS. SANGMO LEPCHA	9749096002
4	BETTEN H. S. SCHOOL	MR. RIDULAL RAI	9641872802
5	BHANU HIGH SCHOOL	SHRI SUNDER GURUNG	9932898362
6	CHONGTONG H. S. SCHOOL	MR. R.R. RAI	8967552652
7	DARAGAON HIGH SCHOOL	MR.BIKASH RAI	9609911040
8	DR. RADHAKRISHNAN H.S.SCHOOL	MR. P.K RAI	9434212607
9	GOKE HIGH SCHOOL	MR. NARENDRA TAMANG	9851814055
10	KAINJALIA JR. HIGH SCHOOL	MR. G.C. LAMA	9233103960
11	LODHOMA HIGH SCHOOL	MR. NIRAJ SUBBA	9734055649
12	LOWER CHONGTONG HIGH SCHOOL	MRS. S. M. RAI	9733150145
13	RAJA RAM MOHAN ROY MEM. HIGH SCHOOL	MR. SAILENDRA PRADHAN	9434171842

14	RELLILG H. S. SCHOOL	MR. R.P. GURUNG	8389923077
15	RIMBICK H. S. SCHOOL	MR. SAMBAL LAMA	9734087025
16	RISHEEHAT H. S. SCHOOL	MR. R.P. RAI	9475959930
17	SINGTOM HIGH SCHOOL	MR. SARAD GURUNG	9733095242
18	SRI KHOLA TRIBAL JR. HIGH SCHOOL	MR. SHAYAL PR. RAI	9733247122
19	VIDYASAGAR H.S. SCHOOL	MR. UDAY RAI	9734999321

15.2	IDENTIFIED SHELTER POINTS (SCHOOLS) WITH CONTACT PERSON IN SUKHIA BLOCK		
1	ADARSH HIGH SCHOOL	MR. KISHAN CH. GURUNG	9775877875
2	CEDER'S HIGH SCHOOL	MR. J. B. RAI	8145132071
3	DHAJIA H.S. SCHOOL	MR. M. S. THAPA	9832338170
4	DOOTERIAH HIGH SCHOOL	MR. BHAKTA TAMANG	9733358956
5	GHOOM GIRL'S H. S. SCHOOL	MRS. PEMALA BHUTIA	9832041901
6	INDIRA OJHA HIGH SCHOOL	MR. BIMAL RAI	9733446110
7	MANEBHANJANG HIGH SCHOOL	MR. E. BENJAMEN	8145822711
8	MARGRET'S HOPE HIGH SCHOOL	MR. MANISH TAMANG	8967549002
9	MARYBONG HIGH SCHOOL	MR. SURESH BISWA	9733442999
10	MOONDAKOTEE T.E. HIGH SCHOOL	MR. R.K PRADHAN	9564672652
11	NAGRI FARM H.S. SCHOOL	MR. S. K. CHETTRI	9434222350
12	POKHRIABONG GIRLS H.S. SCHOOL	MRS. KABITA SUBBA	9609947024
13	POKHRIABONG H.S.SCHOOL	MR. PRAMOD RAI	9775834268
14	RANGBHANG H.S. SCHOOL	MR. PRAKASH RAI	8116940446 / 9733022254
15	RANGBULL HIGH SCHOOL	MR. HARISH SUBBA	7384223874
16	SHANTIRANI H.S. SCHOOL	MR. N. R. RAI	8967552577
17	SIMKONA SAI HIGH SCHOOL	MR. DAWA TAMANG	9832037452
18	SONADA H.S. SCHOOL	MR. BHAGWAN TAMANG	9749576623
19	SONADA HOLY CROSS H. S. SCHOOL	SISTER SHERIN	9434888645/03542466445
20	SUKHIAPOKHRI H. S. SCHOOL	MR. D. K. TAMANG	9832091898

15.3	IDENTIFIED SHELTER POINTS (SCHOOLS) WITH CONTACT PERSON IN RANGLI RANGLIOT BLOCK		
1	GIELLE HIGH SCHOOL	MR. RAM MUKHIA	9932201477
2	GRIFFITH'S H.S. SCHOOL	MR. BHIM PRADHAN	9609730824
3	JINGLAM UDAY HIGH SCHOOL	MR. M. RAI	9932655218
4	LAMAHATTA H. S. SCHOOL	MR. DEEPAK RAI	9932297393
5	PT. JAWAHARLAL NEHRU HIGH SCHOOL	MR. PRAHLAD CHETTRI	9832084431
6	RUNGBEE JNAPITH H. S. SCHOOL	MR. B.K. GURUNG	9832041164
7	SARASWATI H. S. SCHOOL (MUNGPOO)	MRS. CHANDRA KALA RAI	9647789936
8	SARASWATI H. S. SCHOOL (PESHOK)	MR. N. YONZON	9832033616
9	SARDA HIGH SCHOOL	MR. PRAKASH GURUNG	9733088170
10	TEESTA VALLEY HIGH SCHOOL	MR. DEVENDRA RAI	9832503933

15.4	IDENTIFIED SHELTER POINTS (SCHOOLS) WITH CONTACT PERSON IN KURSEONG MUNICIPALITY & BLOCK		
1	ADARSHA VIDYALAYA	SRI M. ALI	9647822948
2	PUSHPARANI ROY MEM. H.S. SCHOOL	SRI. NEELAM TAMANG	9547219008
3	RAJ RAJESWARI GIRLS HIGH SCHOOL	SMT. MINATI PAUL	9475963116
4	RAM KRISHNA H.S. SCHOOLS FOR GIRLS	SMT. DHAKAL	9734188063
5	SCOTT MISSION GIRL'S HIGH SCHOOL	SMT. RITA TAMANG	9563200964
6	ST. ALPHONSUS H.S. SCHOOL	FATHER JUSTIN	8967935502
7	ST. JOSEPH'S GIRL'S H. S. SCHOOL	SISTER SALLY	03542344215/9679757560
KURSEONG BLOCK			
1	HOLY CROSS INSTITUTE	SISTER RASHMI JOSEPH	9161352045
2	I.N.A. MEMORIAL HIGH SCHOOL	RUTH RANI GURUNG	8927184325/9593890927
3	LATPANCHAR H. S. SCHOOL	SRI. G.P. SUBBA	9434463788
4	MAHANADI HIGH SCHOOL	SRI. MAHENDRA CHETTRI	9563247149
5	MAMRING TURYOK HIGH SCHOOL	SRI. KIRAN	9732040684
6	MITHAIDARA RENUKA KANYA UCHCHA VIDYALAYA,	SRI. D. K. PRADHAN	7432939421
7	NETAJI HIGH SCHOOL	SMT. ANITA GAZMER	9474083982 / 8348036257
8	PACHABATTI H. S. SCHOOL	SRI KAJIMAN LOHAR	9733162497
9	PANKHABARI H.S. SCHOOL	SMT KALPANA PRADHAN	9832532752
10	ST. XAVIER'S H.S. SCHOOL	SRI BESH RAI	8348289093
11	SUKNA H.S. SCHOOL	SMT. NIRMALA GURUNG	9851238122
12	TINDHARIA BOY'S H. S. SCHOOL	SIR. MUNNA	9046827748
13	TINDHARIA GIRLS H.S. SCHOOL	MISS ROSY	9832069178

15.5	IDENTIFIED SHELTER POINTS (SCHOOLS) WITH CONTACT PERSON IN MIRIK BLOCK & MUNICIPALITY		
1	MURMAH PREMSUNDAR H.S. SCHOOL	SRI. S DEWAN	7797881187
2	PANIGHATTA H.S. SCHOOL	SRI. DILIP GURUNG	7431803118
3	PHUGURI HIGH SECONDARY SCHOOL	SAROJA BHARATEE	9775971379
4	POTONG HIGH SCHOOL	SRI MANI KHAWAS	8116783455
5	RABINDRANATH H. S. SCHOOL	SRI G T LAMA	9732474681
6	THURBO H. S. SCHOOL	SRI IMAN SINGH SUBBA	8016040989
7	MIRIK H. S. SCHOOL	SRI DHAKAL	9832319267

15.6	IDENTIFIED SHELTER POINTS (SCHOOLS) WITH CONTACT PERSON IN DARJEELING MUNICIPALITY		
SL.NO.	NAME OF RESCUE/SHELTER POINT	NAME WITH DESIGNATION	CONTACT NO.
1	SRI SATYA SAI RATNA JR. HIGH SCHOOL	MRS. SILA RAI	9832340530
2	ANJUMAN ISLAMIA JR. MADRASAH	MR. KHURSID ALAM	9679227329
3	ARYA HIGH SCHOOL	MRS BINITA DEWAN	9851696403
4	BLOOMFIELD HIGH SCHOOL	MR. TARA MANI RAI	9733363393
5	DARJEELING GOVT. HIGH SCHOOL	MR. PRABEEN ZIMBA	9832543507

6	DARJEELING HINDI H.S. SCHOOL	MR. RATAN KUMAR PRASAD GUPTA	9749089442
7	GHOOM BOYS H.S. SCHOOL	MR. B. GAJMER	9733262672/ 3542274384
8	MAHARANI GIRLS H.S. SCHOOL	Mrs. UMA CHHTERI	9735092507
9	MUNICIPAL BOYS HIGH SCHOOL	MR. UMESH CHETTRI	9733176990 / 7584053434
10	MUNICIPAL GIRLS HIGH SCHOOL	MRS. SUMAN THAPA	9733140962
11	NEPALI GIRL'S H.S. SCHOOL	MRS. RANJANA PRADHAN	9434121750
12	R.K.S.P. BOYS H.S. SCHOOL	MR. NABIN RAI	9800694679
13	SARADESHWARI GIRL'S HIGH SCHOOL	MRS. SIMA LAMA	9547955168
14	SIKSHA SANG H. S. SCHOOL	MR. TASHI WANGDI DUKPA	9800672831
15	ST. MICHEAL'S H.S. SCHOOL	SISTER EDEL RAI	9932230743
16	ST. ROBERT'S H.S. SCHOOL	FATHER PETER LINGDAMO	9932536540
17	ST. TERESA'S H.S. SCHOOL	MRS. ANIMA KUJUR	9635226910
18	TURNBULL H. S. SCHOOL	MR. N.C. KHALING	7384336197

15.7 LIST OF PRIMARY SCHOOLS WHICH CAN BE USED AS SHELTER DURING A DISASTER

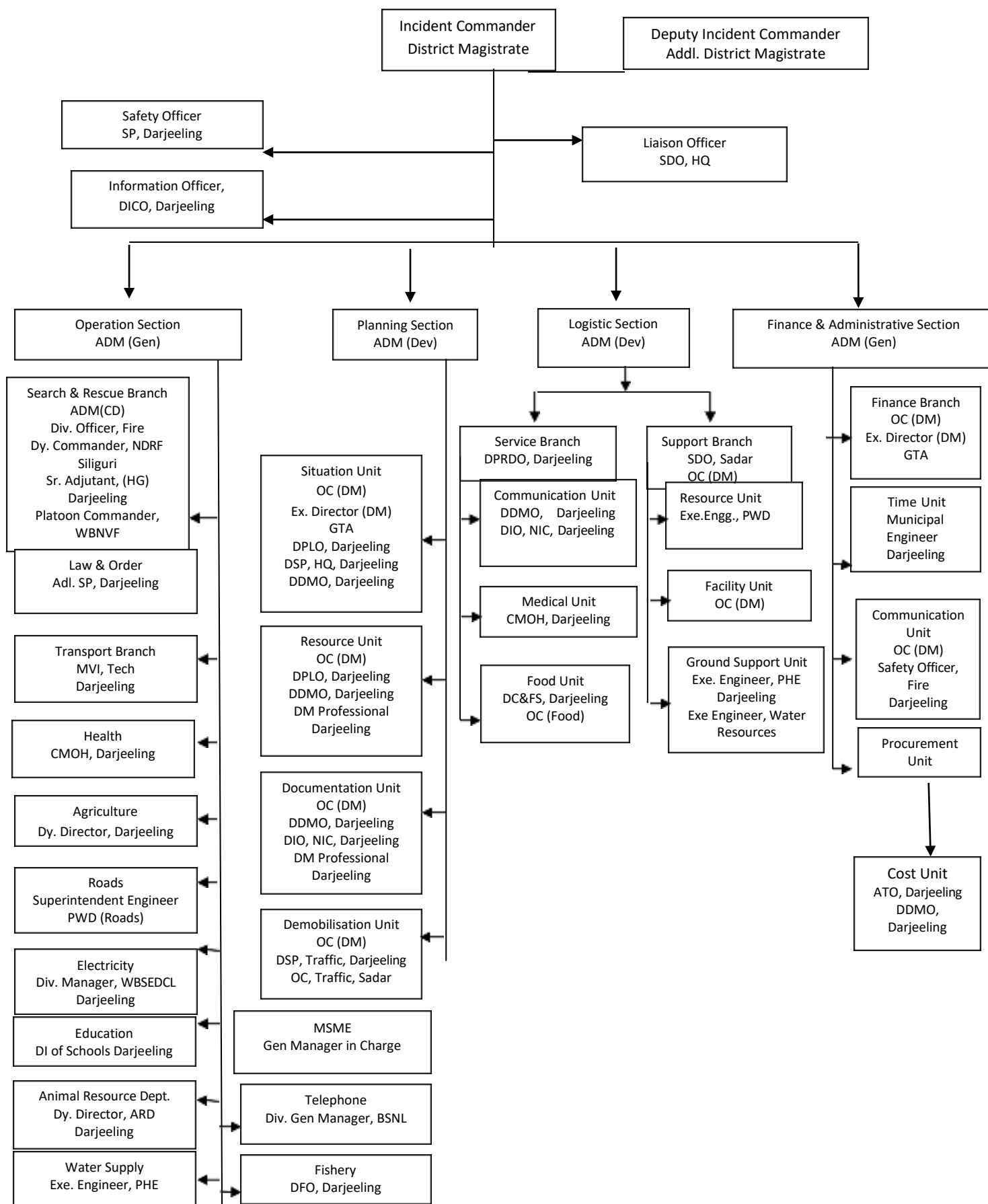
DARJEELING SADAR CIRCLE

SL. NO.	SCHOOL	ADDRESS	CONTACT PERSON		APPROX. DISTANCE
1	JYOTI PRY.	TUKVER, 4TH DIV	MACHENDRA SUBBA	9800356665	7 KM
2	NAWAYUG PRY.	LEPCHA BUSTY, TUKVER 3RD DIV	SHARDA GURUNG	9647788602	9 KM
3	ROTERY PRY.	SINGLA T.E.	MADHUSUDHAN GURUNG	9002004199	13 KM
4	GING T.E. PRY.	GING T.E.	PRAMOD KR. GURUNG	9733292838	13 KM
5	PRAGATISIL GYANODAYA	GING, GYALONGTAR	ANIL TAMANG	8670316877	16 KM
6	HARSING SEWA SAMITY	UPPER HARSING HATTA, P.O. LEBONG	DEORAJ THAPA	9733214312	8 KM
7	RANGNEET SARASWATI	RANGNEET T.E.	NIRMAL RAI	9775993019	6 KM
8	PANDAM T.E. PRY.	PANDAM T.E.	SANKAR RAI	8629923596	4 KM
9	MARYBONG & KYEL PRY.	MARYBONG T.E.	RAJESH THAPA	9832436177	20 KM
10	TARDHURA PRY.	MARYBONG T.E., P.O. GUMBA	CHANDRA TAMANG	9434380485	21 KM
11	DEEPAK JR. BASIC	RAJBARI, DHOBI TALAU	BIMAL LAMA	9735097785	2 KM
12	MANGALPURI PRY.	MANGALPURI, DARJEELING	UDAY KR. LOHAR	9593014705	1 KM
13	RISHEEHAT T.E. PRY.	RISHEEHAT T.E.	NIRMALA KHALING	9832378790	14 KM
14	SAIPATRI PRY.	STENTHAL, NEAR BOTANICAL GARDEN	PRAWESH GHISING	8768820162	1.5 KM
15	AMIYONATH PRY.	HAPPY VALLEY T.E.	NILAM LAMA	93746353	4 KM
16	ARYA T.E. PRY.	ARYA T.E.	PEMA D. SHERPA	9851187474	10 KM

15.8 SONADA CIRCLE					
Sl. NO	NAME OF THE SCHOOL	CONTACT PERSON		ADDRESS	DISTANCE FROM CLRC
1	AAROBOTIA PRY SCHOOL	SUDHAN RAI		AAROBOTIA MARGRET HOPE P.O TUNG	8
2	GORKHA BUSTY PRY SCHOOL	DEO PRAKASH RAI	9679281475	GORKHA BUSTY P.O RANGBULL	6
3	G.R. MEMO PRY SCHOOL	PRASAD CHETTRI	9800577553	MARGRETHOPE BNSGHARI P.O SONADA	15
4	HEMLATA PRY SCHOOL	SUREN KR RAI	8972804115	VALTAR BUSTY P.O SONADA	2
5	HIMALAYAN BBM PRY SCHOOL	DAMBER S MOTHEY	9832346732	LR MOONDA HATTA P.O SONADA	1
6	SHANTIRANI PRY SCHOOL	PRAVAT RAI	9563560729	LR SONADA PACHANG BAZAR0 P.O SONADA	4
7	SUNWAR BUSTY PRY SCHOOL	LALIT MUKHIA	7585852130	SUNUWAR BUSTY P.O SONADA	6
8	TOONGSOONG I UNIT PRY SCHOOL	RAJA PRAKASH RAI	9734049385	UPPER TOONGSOONG P.O DOOTERIAH	20

16. INCIDENT RESPONSE TEAM

District of Darjeeling



17. Requisition of Army Aid by Civil Authorities

Ref Number _____

Date _____

1. From _____
2. To _____
3. For Info to _____
4. Dt and Time Of Origination of Demand _____
5. Sit AS at _____
6. Type and Extent of Aid reqd For _____
7. Likely Duration and Period of Aid Reqd _____
8. Officer in Charge Army aid to contact _____
9. Name of Civ LO detailed _____
10. Arrangement Made by Civ Auth to Guide Army Aid to Place of Operations

11. Special of Operations _____
12. Please Ack _____

Office Seal

Signature _____

Appointment _____

- **Requisition from required in duplicate with the seal of the originator's office.**
- **Telephonic / telegraphic / fax request for the Army Aid may be sent simultaneously.**

Telephonic Message

1. From _____
2. To _____
3. Type and extent of Aid Required _____
4. When and where Required _____
5. Representative Civil Administration _____
6. Rendezvous for Liaison Office and Army column to Meet representative Civil Administration _____
7. Air cover _____
8. Special Instruction, if any _____
9. Acknowledgement _____
10. Notes:-
 - (a) Above format be used while requisitioning Army aid by telephone/telegram.
 - (b) Army auth will intimate approximate time of arrival of the Army Coln at the given rendezvous to the civil auths.

1. Ref No _____ Date _____
2. From _____
3. To _____
4. Info to _____
5. Army aid requisitioned vide our ref No of
Is hereby de – requisitioned with effect from hours on
.....

6. Please Ack.

Office Seal

Signature _____

Appointment _____

Notes :-

One Copy to be handed over to the officer – in – charge Army Aid.

Two copies will be forwarded to the Army Headquarters from whom the aid was requisitioned.

18. DAM BREACH DISASTER MANAGEMENT PLAN

Preparedness:

1. Flood

15.1.1 Alert Level and Warnings: To take care of the incidents at dam due to reasons such as landslides into reservoir, earthquake, adverse meteorological conditions, etc., alert and warning system with color codes (blue, yellow, orange and red) subject to the gravity of the situations has been established. The alert level Blue color is the lowest level & corresponds to a routine or normal situation, whereas the alert level Red color corresponds to a serious or catastrophic situation.

15.1.2. Discharge Measurement: Average hourly inflow is calculated based on outflow from Generating units, spillage from gates and increase/decrease in reservoir level based on reservoir capacity curve. In addition, discharge is also being measured and monitored regularly on hourly basis from G&D site at Dam, Kalikhola and G & D site near Coronation Bridge. The Power Station has taken up the initiative to install two numbers Automatic Water Level recording Instruments one each at Tail end of Reservoir near Ryang Khola confluence in the upstream and one near Coronation Bridge.

2 Earthquake

15.2.1. In order to monitor and record the event of earthquake and its effects on Dam, 2 nos Accelerographs were installed one each at Dam Structure on S-1 Pier and one near CISF Barrack on left bank in free field in the downstream of Powerhouse/TRC. The instruments are connected on NHPC LAN for online data monitoring/ downloading from Corporate Office through the round the clock data logger. The data is analyzed by Geophysics wing of Engineering Geology & Geotechnical Division, Corporate Office, NHPC Faridabad. For accessing, monitoring and analysis of seismic data a centralized Real Time Seismic Data Centre has been established at corporate office. Severity of earthquake will be decided based on data analysis and communicated to the power station for further necessary action.

3 Land Slides

Rock support measures, contour drains, retaining & breast walls have been provided at various places. Further treatment can be provided as per requirement. Proper drainage along the road side are maintained well before the onset of monsoon season to remove landslide, if any immediately. Besides this sufficient Nos. of Dumper Dozer and Cranes etc. are available with the PWD which assists to clear land slide/ clear roads. Road communication between Dam and Power House and colony are essentially kept in order.

4 Fire:

Fire will be extinguished using the appropriate type of fire extinguisher and the debris will be separated and sent to the scrap yard. In case of other type of emergencies/disasters, the actions for post emergency situations shall be taken under the direction of Main Controller as deemed fit as per the requirement of the situations.

Preventive Measures

16.1. Flood: Silt content in water at intake and downstream at Dam is monitored on hourly basis during monsoon season. It is necessary that all spillway gates and mechanical equipment for operating the gates be thoroughly inspected before the start of monsoon every year. Inflow data is strictly monitored.

162 Earthquake: TLD-IV Power Station lies in Seismic Zone-IV as per Seismic Zoning Map of India. Seismic studies were carried out by Department of Earthquake Engineering, IIT Roorkee. Seismic coefficient of 0.22g for DBE condition has been adopted for the design of civil structures based on IS Specifications corresponding to Zone IV.

163 Sudden Attack by Terrorist/ Anti-Social Elements: Private Security personnel have been deployed at the Dam & Powerhouse Entrance and patrolling the access road from NH-31A to Dam & Powerhouse. All the personnel including powerhouse shift staff are thoroughly frisked by the security staff at portal. Entry of the unauthorized vehicles is strictly prohibited. Required Nos. of armed security personnel are deployed at Power House entry gate. No private vehicles are allowed inside power house except VIP vehicles after the security check. The Dam complex is also guarded by security staff round the clock and restricted public vehicular traffic is allowed over the Dam. The entry of unauthorized persons is strictly prohibited.

164 Bomb Threat : The following preventive measures must be adopted by security personnel and management of the TLD-IV PS as well as other agencies to prevent entry/ planting of Bomb inside the Dam complex and other installations:

- a) Security Staff deployed at various Posts/ Barriers must remain alert and vigilant for men and materials.
- b) Thorough searching of all visitors, contractors, their laborers, suppliers, employees and their belonging such as suit cases, bags, parcels and Tiffin carriers even with the help of metal detector.
- c) Entry and exits at the Dam complex gate should be properly supervised by the officer deputed.
- d) Visitors pass must be checked properly.
- e) The personnel deployed at Dam complex should be kept on special watch particularly attendants and other laborers.
- f) HR Department must ensure that character and antecedents of all employees and trainees and contract labours working are verified through police.
- g) The personnel must ensure that all vehicles at the barriers must be thoroughly checked under the supervision of officers.
- h) The management should issue instructions to all drivers not to park vehicle everywhere and they should carry out anti sabotage check for all the vehicles.
- i) Vital installation should be guarded by security personnel and frequently checked by guard.
- j) All the employees & visitors must display their ID cards to make it visible at all entrances.

Action plan during flood situation at Dam

The Dam is operated through 7 radial gates with a maximum discharge capacity of 15400 cumecs. In general the Dam is maintained at FRL 182.25M during non-monsoon season and at EL 179.5 M during monsoon season with aggressive flushing strictly as per the reservoir flushing guidelines.

<p>River Discharge is more than 1200 cumecs but below 1500 cumecs</p>	<ul style="list-style-type: none"> · Siren on dam to be blown. · The duty officer shall inspect the regulation at least three Times a day-once in each shift. However during Monsoon Season he will be available round the clock in the duty. control · The Incident Controller-II should be available at room to supervise the regulation of the gate and watch its functions during the high discharge and/or out flow of heavy Concentration of trash or sediment. · During the night or odd hours, there should be an arrangement for contacting the Incident Controller-II, in Case of emergency. · Records of hourly gauge reading, inflow and outflow, nos. and gate openings etc. should be maintained in the Control Room and duly signed by the Duty Officer.
<p>River Discharge is more than 1500 cumecs</p>	<p>In addition to the above, Incident Controller-II shall take</p> <ul style="list-style-type: none"> · over the control over the Dam and shall guide all activities during this period till the flood discharge more Than1500 cumecs. · Information in all the above cases shall be sent to HOP. · The information of high floods released from the Dam shall also be sent to concern District Officers for Downstream population. · Records of gauge in river, nos. and size of gate openings should be maintained in the Control Room and duly signed By the Duty Officer.
<p>Security Role</p>	<ul style="list-style-type: none"> · All entries & exits from the Dam area be closely monitored and entry of unauthorized vehicles and persons Be prohibited in case of emergency as well as normal routine.

Action Plan for earthquake

Incident Controller shall immediately contact Engineer In charge at Dam as well as in Power House. If intensity of earthquake is more than 5.0 as discerned through TV news or as per information at <http://usgs.com>, he shall order immediate visual inspection at Dam by the staff present there. Care shall be taken to dispatch personnel to the site, particularly at night as the hill roads are prone to slides during earthquakes. He would notify the danger/ emergency level as per colour code.

STOCKPILING MATERIAL AND EQUIPMENT

Details of Personnel Protective Equipment

Sl. No.	Type of Protective Equipment	Location
1.	Gas Mask	Power house, Dam complex, Workshop
2.	Dust Mask	
3.	Leather Jacket	
4.	Welding Hand Gloves	
5.	Arm Guard	
6.	Safety Eye Spectacles	
7.	Gum Boot	
8.	Safety Belt	
9.	Aprons	
10.	Helmet	
11.	Leg Guard	
12.	Grinding Goggles	
13.	Face Mask	
14.	Rain Coat	
15.	Hand Screen	
16.	Head Screen	

19. LIST OF HERITAGE BUILDINGS / SITES IN DARJEELING DISTRICT

S/n	SITES/BUILDINGS	BLOCKS/MUNICIPALITIES	DECLARED BY
1	Darjeeling Himalayan Railway	Darjeeling	UNESCO World Heritage Sites
2	Municipal Boys School Ladenla Road – Ward No. 15	Darjeeling Municipality	West Bengal Heritage Commission
3	Capital Theater Town Hall Ladenla Road – Ward No. 15	Darjeeling Municipality	
4	Tomb of Alexander- Cosma De Koros	Darjeeling Municipality	
5	Tomb of General Llyod	Darjeeling Municipality	Archaeological Survey of India Heritage Sites
6	Arya Samaj	Darjeeling Municipality	
7	Chimney Heritage Park	Kurseong Block	
8	Netaji Museum, Gidda Pahar	Kurseong Block	
9	Lepcha Gumba, Upper Ghalaytar	Kurseong Block	
10	Smriti Ban, Kalimati, Ghayabari II	Kurseong Block	
11	Grooto, St. Mary's Hill	Kurseong Block	
12	52 Dhoka (Charlie Shahed Kothi)	Kurseong Block	

20. AIRPORT CALAMITY MANAGEMENT PLAN, BAGDOGRA, SILIGURI SUBDIVISION DARJEELING DISTRICT

The Crisis Management Plan of Aviation Security Group, Bagdogra Airport, West Bengal details out the contingency plan for Chemical, Biological, Radiological and Nuclear Disasters; it also lays out detail SOPs for extremist attacks/sabotages/explosions/taking hostage/Law breakdown/ strike and Natural Calamities. The basic Standard Operating Procedures for handling Natural Calamity by the CISF have been included in the District Disaster Management Plan. However details of the Crisis Management Plan of the Bagdogra Airport will be integrated after vetting is completed by the concerned authority.

Important Contact Numbers			
S/n	Officials	Office	Mobile
1	Commissioner of Police	0353-2511210	9732931000
2	Airport Director	0353-2698317	9933051431
3	OIC/ACS, AAI	0353-2698456	9434036005
4	CASO/DY. Comdt, CISF	0353-2698434	9434089890
5	DCP, Zone II		9051062888
6	SHO Bagdogra	0353-2551242	8513053672
7	Police C/R Siliguri	0353-2662210	
8	Fire station NaxalBari	0353-2488777	
9	SSB IG		9411110255
10	CRPF	0353-2585407	
11	BDDS State Police		8436794132
12	ARMY Camp Bangdubi		9475923427
13	IAF-20Wing Bagdogra	0353-2698101 Extn-7265	8327306401
14	Hospital	Bagdogra PHC 0353-2698431 NBMC-Siliguri 0353-3092000	
15	FHQrs Control Room	011-24307777	fhqr-control@cisf.gov.in
16	Director General	011-24361125, 24360023	dg@cisf.gov.in
17	ADG/HQrs	011-24361718	adg@cisf.gov.in
18	ADG Airport Sector	011-24363059	adgaps@cisf.gov.in
19	DIG/AP(E&NE), Kolkata	033-24431673	digapskol@cisf.gov.in
20	IG/HQr	011-24367502	ighqrs@cisf.gov.in
21	DIG/Ops & NM	011-24362555	digops-nm@cisf.gov.in
22	DIG/Bn & DM	011-23092783	digbn@cisf.gov.in

Standard Operating Procedures For Responding To Natural Calamity/Security Threat	
The Plan outlines details of action to be taken by CISF to deal with a situation and to coordinate timely assistance required from other Units/Agencies including Army, State Police and Civil authorities	
Bagdogra Airport is a hyper sensitive Airport with a total operational area of 13.77 acres. It consists of one Runway (2700 mtr long) and has night landing facility up to 2200 hrs for civil aircrafts. The Airport is manned by this ASG in Two Operational Shifts and night shift is also deployed for guarding Terminal Building and Apron. It has one Terminal Building and one Runway with five parking bays, which can accommodate Aircrafts up to Air Bus 320. The controller of this Airport is APD, AAI under RED, NE Region, Kolkata. CISF was inducted at this Airport on 09-06-2000. Perimeter wall and watch tower under the security coverage of IAF 20-Wing Bagdogra.	
Crisis Management Group at Unit Level : Chief Airport Security Officer (CASO) and Dy. Commandant; Dy. CASO and Assistant Commandant; RI/OPS/ I/C; In charge Control Room; In Charge CIW	Shall keep abreast of all the emerging developments at the airport as a consequence of the attack and shall obtain the situation reports through the available means of communication i.e. phone/wireless sets etc. The senior most ASG official shall keep the higher formation of the CISF informed of all such developments from time to time
1.	<p>Response includes implemented in three stages namely:- I) Preliminary/Precautionary steps II) Executive steps III) Post-incident steps</p> <p><u>Preliminary / Precautionary steps :</u> On receipt of the information / warning, the following preliminary action will be taken:-</p> <p>a) CASO/ Dy. Commandant CISF Unit ASG Bagdogra Airport will immediately inform DIG/AP(E&NE), Kolkata; Additional Director General, CISF Airport Sector HQrs., New Delhi, CISF HQrs, New Delhi, Airport Director Airport, Bagdogra Airport, regarding the incident and keep them apprised of the developments from time to time. The Airport Director and other designated officials of AAI Bagdogra will act as Liaison officer for better coordination, planning and smooth implementation of the Crisis Management Plan.</p> <p>b) DCP Zone-II and SHO Bagdogra P.S. shall be contacted through CISF control room and information about plan and activities of the troops will be given and they will be requested for providing Reserve Forces for the safety of Bagdogra Airport, and to deal firmly with the disloyal elements.</p> <p>c) Nearest empanelled Hospitals proximate to Bagdogra Airport will be informed regarding the situation for</p>

	<p>being in readiness to handle casualties.</p> <p>d) Manager (AFS), Bagdogra Airport will be informed accordingly.</p> <p>e) The State Fire Services and Local Police be informed accordingly.</p> <p>f) MTO, Transport Section of Bagdogra Airport will be informed to meet requirement of additional vehicles, if any, for Force movement.</p> <p>g) SSB, BSF, CRPF, Army and IAF 20 wing will be informed to keep the Force ready to move at short notice. The Commanding Officer of the nearest Army unit will be requested for help which may be needed in future.</p> <p>h) The Intelligence staff personnel, Police /IB and other sources will be used by the Unit Commander to collect prior information pertaining to the plans and programs of the mutinous troops and those leaders who are directing the troops. This information will be compiled and forwarded to DIG/AP (E&NE), Kolkata.</p> <p>i) Force HQrs will be approached through DIG/AP (E&NE) to dispatch trained Intelligence staff to Bagdogra Airport for collecting vital information about the plans and dharna /gherao / Strike etc.</p> <p>j) The media shall not be allowed at the place of incident. However an officer authorized by DG, CISF shall organize required briefing/meetings and press releases to apprise the media of the developing situation.</p> <p>k) The DIG AP (E&NE) Kolkata will be approached to mobilize sufficient number of personnel from local units and to keep them ready to move at short notice. The DIG/AP (E&NE), Kolkata will be requested to approach West Bengal State Government to provide sufficient Police Force to take over urgent duties in the Airport against the Dharna, Gherao, Strike and Natural Disaster on priority basis.</p> <p>l) CASO & Dy. Commandant CISF, ASG Bagdogra will post loyal ASG personnel at all the vital installations of Bagdogra Airport. He will also get in touch with CP, Siliguri to induct Bagdogra Airport security personnel, police personnel and Special Police Officers for providing essential security cover to Bagdogra Airport.</p> <p>m) CASO & Dy. Commandant CISF ASG Bagdogra would also ensure regular dispatch of periodical intelligence report and also Daily situation report to higher formation i.e., DIG/AP (E&NE), Kolkata, ADG/APS, FHQrs. New Delhi, local administration and management of Bagdogra Airport</p>
2.	<p><u>Executive Steps:</u></p> <p>Dy. Commandant CISF Unit ASG Bagdogra will immediately open and maintain dossiers in the prescribed Performa on the activities of the ring leaders and other disloyal elements. On receipt of the executive warning the loyal staff of the Force and other available personnel from local State Police, other personnel from local units will be detailed for duty. At the same time, vital duty points will also be taken over till the time new posting are made or the emergency is over.</p> <p>b) Duties of I/C SOCC:</p>

	The CISF SOCC is located in the Passenger Terminal building of Bagdogra Airport. The SOCC shall be manned round the clock by one SO's of the unit in the event of a Dharna, Gherao, Strike or Natural Disaster. He shall direct operations from the SOCC and in case he is required to leave the position in the line of duty, he shall be in constant contact through Walkie-Talkie/Wireless etc.
3.	<p><u>Post Incident Action:</u></p> <p>a. CISF shall conduct an Inquiry into the matter and shall analyze the causes of the incident and take such preventive steps, as are considered necessary.</p> <p>b. MHA shall be informed of the creation of the enquiry and corrective steps taken.</p> <p>c. FHQ shall submit a detailed report on the incident to the Home Ministry in the matter. The report will also be sent to JS (DM) for placing the same before National Crisis Management Committee.</p>
	Airport Director will be the in-charge at the airport level actions and coordination
	All other agencies working at the airport will work as per Airport Emergency Programme (AEP).
	ASG will be one among the agencies dealing with the emergency particularly handling the cordoning, rescue and controlling aspects

**21. BLOCK WISE LIST OF HUMAN MESSENGERS IDENTIFIED IN CASE OF NON
MOBILE NETWORK IN DARJEELING DISTRICT**

I DARJEELING PULBAZAAR DEVELOPMENT BLOCK				
S/N.	NAME OF THE MESSENGER	SANSAD NO.	GRAM PANCHAYAT	CONTACT NO.
1	Niraj Pradhan	I	Badamtam	7872271696
2	Madan Tamang	II		8670188392
3	Bishal Rai	III		9593621298
4	Sandip Sharma	IV		9851162462
5	Aditya Pradhan	V		8348220502
6	Mahendra Rai	VI		8116142531
7	Dawa Tamang	VII		811686484
8	Sanjit Chettri	VIII		7551045136
9	Anant Rai	IX		9609889359
10	Manzil Pariyar	I	Bijanbari - Pulbazar	9735971998
11	Bicky Chettri	II		7584003026
12	Akram	III		9932245519
13	Sisir Subba	IV		7797832082
14	Gagan Subba	V		9593190574
15	Bhusan Subba	VI		9733125210
16	Chandan Jairu	VII		9832531406
17	Joshna Kalikotay	VIII		8388893343
18	Rajen Subba	IX		7076006850
19	Passang Lepcha	X		9064419873
20	Firoj Tamang	I	Chongtong	9749527411
21	Chhogel Tamang	II		8967840828
22	Gopal Chettri	III		7872949348
23	Majin Rai	IV		8101237322
24	Prabin Gurung	V		9832435913
25	Kabirdhan Rai	VI		9734043737
26	Satish Lama	VII		8918510440
27	Ashish Tamang	VIII		8972109423
28	Sunil Thapa	IX		7407347248

29	Atit Nirola	X		7908252403
30	Barshat Chettri	XI		9749103113
31	Amrita Rai	XII		9609858068
32	Manan Rai	XIII		7063380149
33	Sashi Rai	XIV		9932271905
34	Dipesh Chettri	I	Dabaipani	7029415609
35	Dawa Tamang	II		702923087
36	Kiran Rai	III		736595356
37	Amit Rai	IV		8972452323
38	Dipraj Rai	V		8348257034
39	Neelam Kr. Pradhan	VI		9775921566
40	Ruben Rai	VII		9593891117
41	Jyoti Rai	I	Darjeeling - I	9734947778
42	Chattray Gurung	II		9593913290
43	Raj Kr. Rayamajhi	III		9775297827
44	Bikash Pradhan	IV		8250466684
45	Umesh Chettri	V		9851521494
46	Arjun Chettri	VI		9832059107
47	Gautam Lama	VII		6296433405
48	Tshering Tamang	VIII		9647784251
49	Satish Gurung	IX		9647811973
50	Arpan Jogi	X		7407090241
51	Bishal Rai	I	Darjeeling - II	7063663884
52	Irat Rai	II		9679741714
53	Subal Khawas	III		9679272943
54	Rajiv Rai	IV		7407277619
55	Tashi Tshering Lepcha	V		9647834426
56	Sumiran Sharma	VI		6294118805
57	Pranit Gurung	VII		8972573771
58	Arpan Thapa	VIII		7602229623
59	Sewak Thapa	IX		7872938482
60	Padam Kharel	I		8101500564
61	Roshan Rai	II		9002134600
62	Yaswanth Rai	III		7872116713
63	Til Kumar Rai	IV		8001866329

64	Aitaman Rai	V	Goke - I	9733062798
65	Milan Rai	VI		7407737735
66	Dawa Bhutia	VII		9800154381
67	Nirosh Rai	VIII		9647779720
68	Santosh Chettri	IX		8250796166
69	Umesh Chettri	X		7908147667
70	Pawan Chapagai	I	Goke - II	8927967791
71	Nagendra Rai	II		9733021327
72	Prakash Subba	III		6295273454
73	Krishna Pradhan	IV		9593276066
74	Binit Koirala	V		8670951872
75	Chuden Lepcha	VI		9609988076
76	Sachin Rai	VII		9735238958
77	Dipak Subba	VIII		9734916526
78	Shankar Rai	I	Jhepi	9735914269
79	Nevil Subba	II		9002394973
80	Jairaj Subba	III		9609748261
81	Kapil Thapa	IV		7430882190
82	Benay Limbu	V		8597907783
83	Sanjeev Limbu	VI		9733014362
84	Hem Kr. Mangar	VII		9733357627
85	Bikram Chettri	VIII		6295435915
86	Kailash Chettri	IX		6297330156
87	Shyam Chettri	I	Kainjalia	9733334588
88	Rinjen Tamang	II		7797218214
89	Mani Syangbo	III		9593649983
90	Dipesh thami	IV		8768173884
91	Santosh Rai	V		8597643414
92	Rajesh Chettri	VI		9733296439
93	Ram Kumar Gurung	VII		9733115989
94	Kishore Subba	VIII		7797243581
95	Abiral Gurung	I		7797145320
96	Dhiraj Tamang	II		9832076570
97	Deoraj Chhetri	III		9064612065
98	Dimas Gurung	IV		8250041104

99	Lakpa Tamang	V	Lebong Valley - I	9733031775
100	Basant Chhetri	VI		9679309632
101	Sisir Moktan	VII		9064445902
102	Amar Thapa	VIII		790803413
103	Rohit Thapa	I	Lebong Valley - II	7679657141
104	Manoj Rai	II		8436675820
105	Agam Pradhan	III		9593627077
106	Shivam Thapa	IV		9733351534
107	Sajan Dewan	V		8972770565
108	Uday Limbu	VI		9734477709
109	Pradeep Rai	VII		9564918666
110	Sandeep Tamang	VIII		8768066380
111	Tilak Rai	IX		8918231526
112	Sangam Tamang	X		9609449266
113	Pawan Tamang	XI		9064741151
114	Manish Tamang	XII		9002991437
115	Bimal Rai	XIII		7583969267
116	Nima Sherpa	XIV		7908707280
117	Prawesh Subba	I	Lodhoma - I	8768817338
118	Narbu Sherpa	II		8167881229
119	Sudip Limbu	III		7797905846
120	Sujan Tamang	IV		7719202279
121	Biplav Dahal	V		6296011441
122	Temba Bhutia	VI		97350994403
123	Sagal Gurung	VII		8172095754
124	Raju Pradhan	VIII		8145846059
125	Sancharam Limbu	I	Lodhoma - II	9732829981
126	Mingma Tarkey Sherpa	II		6297358249
127	Kiran Subba	III		9679865425
128	Sandip Limbu	IV		7076907359
129	Sandip Rai	V		9593307952
130	Bhagat Rai	VI		8167327455
131	Passang Sherpa	VII		8145014281
132	Suresh Rai	VIII		9733384870
133	Mandhoj Rai	I		9609788675

134	Kaziman Rai	II	Mazuwa	8327471819
135	John Subba	III		9382298176
136	Dillan Rai	IV		9547253385
137	Ajay Tamang	V		8116241918
138	Dil Bahadur Rai	VI		9775475537
139	Sukman Tamang	VII		9733322973
140	Samith Rai	VIII		9679971842
141	Karna Bahadur Rai	IX		9609809356
142	Milan Rai	X		7384527512
143	Prakash Subba	XI		9733167732
144	Phudup Lama	I	Naya Nore	8906171403
145	Vivek Limbu	II		8250375506
146	Subash Subba	III		8001542655
147	Suresh Chhetri	IV		9847327459
148	Bhanu Subba	V		9933927735
149	Bikash Rai	VI		9733452646
150	Kismat Subba	VII		9647112889
151	Sanjog Roka	VIII		9832497689
152	Sudil Subba	IX		8101122939
153	Sanjay Subba	X		9735062560
154	Ramesh Rai	XI		9749103142
155	Kamal Sharma	XII		9609753187
156	Samir Gurung	XIII		6295415110
157	Akash Sherpa	I	Rangit - I	9749637418
158	Prayash Gurung	II		7908592140
159	Rupen Subba	III		9382863934
160	Pukar Subba	IV		6297517935
161	Bikash Tamang	V		9933087123
162	Pritam Rai	VI		9282302384
163	Sunil Rai	VII		8158049073
164	Sewandeep Gurung	VIII		9002378397
165	Julesh Rai	I		7001229517
166	Julesh Rai	II		7001229517
167	Julesh Rai	III		7001229517
168	Sulav Rai	IV		9593070532

169	Sulav Rai	V	Rangit - II	9593070532
170	Binoy Chettri	VI		8972027307
171	Binoy Chettri	VII		8972027307
172	Binoy Chettri	VIII		8972027307
173	Binoy Chettri	IX		8972027307
174	Mahendra Sotang	X		9734178112
175	Mahendra Sotang	XI		9734178112
176	Mahendra Sotang	XII		9734178112
177	Binoy Chettri	XIII		8972027307
178	Binoy Chettri	XIV		8972027307
179	Binoy Chettri	XV		8972027307
180	Raka Limbu	XVI		8348682258
181	Raka Limbu	XVII		8348682258
182	Binesh Limbu	XVIII		8637071629
183	Anuragh Subba	XIX		973365454
184	Anuragh Subba	XX		973365454
185	Suyog Rai	XXI		7001230227
186	Suyog Rai	XXII		7001230227
187	Mandeep Rasaily	XXIII		8001870762
188	Dawa Tamang	I	Relling	8250857638
189	Sanip Tamang	II		7047337757
190	Gyalzen Sherpa	III		8348574661
191	Rabin Pradhan	IV		9609703425
192	Palsan Tamang	V		9734897295
193	Ranjit Chettri	VI		9593976333
194	Sanjiv Rai	VII		9732885255
195	Ranjit Khawas	VIII		7908308571
196	Diwas Rana	IX		7364022606
197	Raju Chettri	X		9679748569
198	Subash Gurung	XI		6296230132
199	Chura Mani Pradhan	I		9547320203
200	Deepak Mangar	II		9845401313
201	Pemba Sherpa	III		9609876216
202	Mungay Sherpa	IV		9593700102
203	Philip Rai	V		9734184975

204	Samir Rai	VI	Rimbick	8436809087
205	Thalraj Rai	VII		9733046507
206	Prem Kumar Baraily	VIII		9593275937
207	Yoshan Chettri	I	Rishihat - Bloomfield	7029626778
208	Abhisek Tamang	II		7551018696
209	Ashis Chettri	III		9775475590
210	Dhiraj Pradhan	IV		9733361254
211	Yanjit Rai	V		9832582125
212	Gyaljen Dukpa	VI		7063091332
213	Pramit Rai	VII		9196304569
214	Abhinay Subba	VIII		6297066131
215	Satyam Chettri	IX		6294549485
216	Rabin (Rakesh)Thapa	X		9064623145
217	Suraj Dewan	I	Singtam - Soom	9064358981
218	Navin Rai	II		7478256069
219	Dhiren Gurung	III		8617631351
220	Dhiren Gurung	IV		8617631351
221	Yogesh Gurung	V		9641520810
222	Aditya Rai	VI		8972219410
223	Sajan Pradhan	VII		7908209538
224	Sarbin Rai	VIII		6997484590
225	Hem Kumar Dewan	IX		8116837551
226	Darpan Tamang	X		7602919544
227	Rinchen Tamang	XI		9733072131
228	Jayant Rai	XII		7718407442
229	Sangam Rai	XIII		7679077456
230	Sidharth Alley	XIV		8116234188
231	Bijay Malay	XV		8158059403
232	Mummat Gurung	XVI		7797667892
233	Rajin Gurung	XVII		9563145491
234	Rupesh Rai	I	Sirikhola - Daragaon	9733236458
235	Bikash Rai	II		6729923007
236	Amir Rai	III		6005252319
237	Passang Gel Sherpa	IV		7047558489
238	Sandesh Rai	V		9733394673

239	Deepen Rai	VI		7719310016
240	Jiwan Rai	VII		7872474390
241	Suresh Rai	VIII		7478569233

II JOEBUNGLOW SUKHIA POKHARI BLOCK				
S/N.	NAME OF THE MESSENGER	SANSAD NO.	GRAM PANCHAYAT	CONTACT NO.
1	Nabin Pradhan		Pokhriabong GP III	6294598133
2	Subat Rai			7872183610
3	Kunal Rai			7908427995
4	Prachan Pradhan			7908452703
5	Manoj Tamang			7432034415
6	Dhiraj Thapa			7797913157
7	Ajay Subba			9593913590
8	Subash Tamang			8637303517
9	Pramesh Thapa			9593201466
10	Sonam Tamang			8768909244
11	Runebn Pradhan			7479296192
12	Dipen Pradhan			9733434709
13	Dhiren Thapa			8670007665
14	L B Tamang			9933983893
15	Riten Pradhan			7584093151
16	Deepak Thapa			9932288472
17	Sarita Subba			9593879256
18	Bishal Khati			8695717061
19	Durga Bdr Mukhia		Ghoom Khasmahal GP	7872807143
20	Tunk Kumar Khati			8742852205
21	Munuka Thapa			8145485057
22	Dipen Thapa			8145370330
23	Om Prasad Sharma			6294669621
24	Ramesh Gurung			6295914662
25	Manju Thapa			9735939092
26	Mahendra Tamang			9733089092
27	Rajen Rai			8759244018
28	Buddhiman Sasankar			7679313794

29	Kishan Singh			9733357453
30	Rabesh Gurung		Permaguri Tumsong GP	9679964303
31	Bigat Thapa			8348288261
32	Dipen Thapa			7001153381
33	Biswaraj Limbu			6300407205
34	Sugan Ghalay			9641621460
35	Minraj Gurung			985114671
36	Muskan Rai			8509411685
37	Sewan Rai			9647738269
38	Anup Gurung			6296276203
39	Nirmal Chettri			734999532
40	Hemraj Subba			9647726308
41	Hemraj Subba			9647726308
42	Bipan Rai		Pokhriabong GP I	9064815283
43	Sajan Rai			8609383174
44	Bijay Chhetri			9679207555
45	Kiran Thakuri			7908692641
46	Gagan Rai			8670739268
47	Subash Thapa			9734950607
48	Abhishek Ghatani			6294711754
49	Niran Pradhan			9144512368 7602381422
50	Suran Chhetri			7635208240
51	Dipen Mukhia		Rangbhang Gopaldhara GP	8345983171
52	Mandip Thapa			9144005570
53	Bibek Sharma			9002131550
54	Bibek Rai/ Dipak Chettri			9647836442 9593312557
55	D B Rai			9851959042 8343897713
56	Rajiv Subba			7548920904
57	Bhim Subba			9002404410
58	Hissay Tamang			8641926749
59	Kismat Rai			9144016325 9734050756
60	Prakash Pradhan			9116148762
61	Kishore Dhamala			9775455964 6295876772

62	Hem Kumar Subba			7407425013
63	Rohit Chettri		Rangbhang Gopaladhara GP	8101355285 6296099334
64	Sachin Tamang			7797538496
65	Ahwan Thami			9775891973
66	Manoj Biswa			8436347244
67	Ranjiv Gurung			8436347244
68	Khusboo Subba			9609953772
69	Sajan Chettri			7479074380
70	Manoj Subba			9593467372
71	Yadav Tamang			9775133581 7076320925

III MIRIK DEVELOPMENT BLOCK			
S/N.	NAME OF THE MESSENGER	GRAM PANCHAYAT	CONTACT NO.
1	Sovan Tamang	PGSD-I	9609758041
2	Surya Mani Rai		7699515414
3	Sanjiv Lepcha		9733993775
4	Narad Kharka		9002929252
5	Sanjay Gurung		9733175377
6	Sougat Rai		9609940526
7	Chudeen Lepcha		9775929329
8	Deepa Thapa (Rai)		8001315279
9	Milan Golay		9593902705
10	Arpan Chettri		9144009245
11	Wangchen Tamang		7076429243
12	Saroj Rai		9733568603
13	Sanjay Bhattarai		9593116026
14	Manohar Rai		9733439949
15	Fatshering Lepcha	Duptin	9593300373
16	Bilash Rai		8001538567
17	Chirag Mukhia		7872204396
18	Prashat Rai		8373807734
19	Anikesh Rai		7278784486
20	Palden Lepcha		9733163717

21	Rewaj Thapa	PGSD II	6295250683
22	Laxuman Rai		7872914202
23	Darsan Rai		9593271382
24	Harkaraj Rai		7872215174
25	Suresh Rai		9733180020
26	Samir Gurung		7432973567
27	Bickey Dewan		9800961978
28	Rajkumar Rai		9735643707
29	Sarif Roshan Rai		9434888794
30	Prek Kr. Rai		9933829601
31	Shyam Kr. Rai		9733082269
32	Ugen Rai		9614540030
33	Chandra Ghalay		9563123354
34	Amit Thapa		9749048954
35	Anil Tamang		8759804481
36	Karna Subba		7031049867
37	Dinesh Thapa		8372064506
38	Ashit Subba	Soureni -I	9563461479
39	Roshni Zimba		7551872088
40	Kumar Pradhan		9593950629
41	Aditya Pradhan		9002776434
42	Ranjit Tamang		9001735232
43	Sanman Tamang		9609733911
44	Budhy Bdr. Tamang		8248784670
45	Rajen Khawas		7602037751
46	Binod Chettri	Soureni -II	7076430236
47	Bijayata Newar Pradhan		9775550125
48	Suresh Thapa		9735982329
49	Rupesh Rai		9647755598
50	Gungan Rana		8370840373
51	Manohar Tamang		9563638141
52	Niraj Rai		8515947151
53	Kiren Chattri		8515088299
54	Dhanraj Tamang		8348217395
55	Sri Sukraj Tamang		8515077938

57	Bishal Rai		9091950347
58	Sri. Mohan Jogi		7074215782
59	Sri Amber Tamang		9126546765
60	Sri Satyam Pradhan		8515083894
61	Sri Mangesh Chettri		7074321864
62	Sri Rupendra Subba		9775823317
63	Sri Samir Rasaily		8906463026
64	Sri Sunny Rai		8348217077
65	Sri Samiran Bardewa		9564807285
66	Sri Brijesh Rai		9144076082
67	Sri Binay Pradhan		9647847797
68	Sri Pappu Subba		8346974431
69	Sri Rajesh Rai		9733121158
70	Sri Saroj Rai		8609225691
71	Sri Baburam Pradhan		7602433708
72	Sri Kiran Rai		8116433422
73	Sri Suk Tsh. Lepcha		9635790090
74	Dhruba Chettri	CPGP	9738200019
75	Sidarth Chettri		8436226171
76	Udai Rai		8967960279
77	Sanjit B.K		9733153560
78	C.K Sharma		9800904368
79	KrishnaKr. Thapa		7407454729
80	Maksudan Shah		8116146152
81	Anuj B.K		7047914866
82	Ashish Darjee		7908397030
83	Somnath Thapa		8145385719
84	Satyam Chettri		7908397030
85	Amit Diyali		9851261471
86	Rajat Tamang		7074215352
87	Pukar Khanal		8159977873

IV

KURSEONG DEVELOPMENT BLOCK

S/N.	NAME OF THE MESSENGER	SANSAD NO.	GRAM PANCHAYAT	CONTACT NO.
------	-----------------------	------------	----------------	-------------

1	Uttam Mukhia	I	Ghayabari-III	9679089012
2	Sani Rai	II		7001404239
3	Subas Gurung	III		7031578547
4	Dawa Wangdi Tamang	IV		9733211325
5	Akash Chettri	V		7365848994
6	Dipen Chettri	VI		8637334878
7	Sujan Thapa	VII		8637334878
8	Sampai Rai	VIII		7427982315
9	Krishna Lepcha	I	Pandu	7074471616
10	Bhaktaman Tamang	II		7427964342
11	Madan Pradhan	III		9734381283
12	Nikkhi Chettri	IV		8130041464
13	Amnt Chettri	V		7063842999
14	Bidhan Tamang	VI		6297552446
15	Pranay subba	VII		8670233648
16	Pushakar chettri	VIII		9126198420
17	Anuradha lama	IX		9775926978
18	umesh Chettri	X		9593255398
19	Mahendra Sharma	XI		973307187
20	Basant Rai	I	St Mary's-I	8371902655
21	Suresh Tamang	II		9734983913
22	Mira Chettri	III		9733021798
23	Rajesh Gurung	IV		6295935675
24	Binod Tamang	V		9593226961
26	Buay Rai	VI		9679900679
27	S.N.Rumba	VII		9593951644
28	dipesh Tamang	VIII		7583991518
29	Puran Rai	IX		9851262153
30	Sunil Tamang	X		8670249890
31	Basant Biswakarma	XI		7364997374
32	Sonam Lepcha	I	Ghayabari-II	9563768990
33	Rohit Darjee	II		9614531762
34	Anil Rai	III		8906206346
35	Mikma Tamang	IV		7479228953
36	Ram Bdr Gazmir	V		9851165722

37	Shyam Lama	VI		8370922978
38	Sabin Pradhan	VII		9563401783
39	Ajit Gurung	VIII		9732773240
40	Sahadeo Chettri	IX		8617017113
41	Deogan Bhusal	I	Sittong-II	7478464980
42	Raju Khawas	II		7478743733
43	Purshottam Sharma	III		9614713265
44	Uttam Lepcha	IV		8327468919
45	Durga Mukhia	V		8348734161
46	Bhappi Tamang	VI		7430876731
47	Nitu Khawas	I	Mahanadi	8906802019
48	renu Sherpa	II		7031713115
49	Basanti Rai	III		8167619084
50	Nilesh Khawas	IV		8944888410
51	Bimal Gurung	V		8945906481
52	Shanker pradhan	VI		8927142925
53	Furba Tamang	VII		7478470422
54	Phurmit Gurung	VIII		8759722635
55	Jiwan Lama	IX		8670003045
56	sundar Rai	I	Ghayabari-I	9563204987
57	Sanjib Lama	II		8927352423
58	Nilam Lopchan	III		8609045047
59	Rakesh Bomzon	IV		7384268464
60	Samir Tamang	V		7384266579
61	Namrata Gurung	VI		8637594907
62	Anil Lama	VII		6295210829
63	Prakash Thapa	VIII		9851493059
64	Sabnam Pradhan	IX		9609055088
65	Shiva Giri	X		9933951684
66	Eva Tamang	I	St.Mary's-II	7557873223
67	Chandra Mani PradhanII	II		7063183970
68	Mahesh Singh	III		7550858012
69	Suddhiman Subba	IV		9800185030
70	Mabin Chettri	V		9593871907
71	Upen Tamang	VI		8768755829

72	Prayash Thapa	VII		9800351897
73	Nikesh Chettri	VIII		9800761285
74	Binoy Rai	I	Sittong-III	8250212987
75	Ramesh Khawas	II		9593601840
76	Bikram Khawas	III		9593675514
77	Satyam Rai	IV		9647750757
76	Pawan Rai	V		6296907941
79	Bhaisen thapa	VI		9475895029
80	Udai Dewan	VII		9474820672
81	Sangam Tamang	VIII		8900713547
82	Ajay Tamang	IX		9474321242
83	Rajendra Subba	I	St.Mary's-III	7478403129
84	Sanjok Kr chamling	II		9064845552
85	Heman Thapa	III		9563348827
86	Kalayan Biswa	IV		7557028155
87	Madhu Golay	V		9564072972
88	Amar rai	VI		6295936103
89	Aasis Lama	VII		9593619236
90	Lalit Pradhan	VIII		9609986454
91	Biraj Baraily	IX		6295018965
92	Indra Chettri	X		9749673270
93	Sudarshan Subba	XI		9382138385
94	Amit Barik	XII		9008535884
95	Sandip Barik	XIII		7908535884
96	Amrit Chettri	XIV		9614309748
97	Bigen Bhujel	I	Sittong-I	9002517843
98	Dipen Khawas	II		8371915658
99	Dawa Lepcha	III		7076452355
100	Ratan Gurung	IV		7479255272
101	Ram Kr Chettri	V		9775494612
102	Bishnu Rai	I	Siivakhola	9851462049
103	Naresh Rai	II		9735098744
104	Samir Gomdan	III		6296175675
105	Sadar Lama	IV		9775948507
106	Amir Pradhan	V		7001004320

107	C.B.Rai	VI	Chimeny Deorali	8250248479
108	Hari Chettri	I		9002354243
109	Prabhat Orawon	II		7063711350
110	Pratap Nagesia	III		7063711350
111	Suren Chettri	IV		9734071795
112	Roshan Bhengra	V		9933721359
113	Dilip Chettri	VI		8906077630
114	Ramesh Chettri	VII		9547909944
115	Jivan Chettri	VIII		8116234001
116	Sanam Chettri	IX		9932288207
117	Leknath Chettri	X		9851357132

V PHASIDEWA DEVELOPMENT BLOCK			
S/N.	NAME OF THE MESSENGER	GRAM PANCHAYAT	CONTACT NO.
1	Barun Roy	Ghoshpukur Gram Panchayat	8016006069
2	Sambhu Singha		9933506092
3	Subham Ekka		7584885205
4	Dipak Kujur		9635043638
5	Premeshwar Minj		8597358488
6	Kuldeep Kullu		9547292333
7	Narayan Sharma		8617489093
8	Babul Barman		9002016586
9	Jaymashi Topno		7679078829
10	Sahid Hussain		9002390071
11	Sumit Kr Beck	Ghoshpukur Gram Panchayat	9832065642
12	Samir Basak		9932516020
13	Atish Ekka		8759945514
14	Arun Tirkey		9800959682
15	Manoranjana Roy		9679029656
16	Ajay Singha		8670913138
17	Jugal Ekka		8250834189
18	Sibrusalxo		6295386193
19	Linus Minj		7384657024
20	Dhena Hasda		9547749583

21	Rabi Dia	Hethmuri Singhijhora Gram Panchayat	8918167836
22	Akashdeep Chakraborty		9932914808
23	Nazrul Ali		8509298334
24	Emil Kerketta		7318823223
25	Jahid Md		906497739
26	Lachmer Dehri		8001813637
27	Binod Tirkey		8327680200
28	Sunirmal Singha		9749096338
29	Dhiren Barman		8617080364
30	Dhurba Chhetri		6294997703
31	Subham Chik Baraik		7384347147
32	Mashi Toppo		8768455911
33	Biraj Chhetri		8348652933
34	Pandra Munda		9679379890
35	Deb Kr Mehar		9647652764
36	Ajit Roy		9002611362
37	Samir Kerketta		9064951252
38	Roshan Rai	Hethmuri Singhijhora Gram Panchayat	9563591909
39	Nandu Kishor		7797209514
40	Mithun Kujur		8167797207
41	Pawan Oraon		9547967027
42	Ropla Minj		9593680112
43	Kamini Barman		9563164690
44	Anand Kujur		7407024450
45	Lakhan Hasda		9647704804
46	Kallol Debnath	Phansidewa Bansgaon Kismat Gram Panchayat	8250871061
47	Ujjal Debnath		9563035862
48	Abdul Samad		7602480963
49	Suddanya Pandey		9800784746
50	Shyam Biswas		9851966987
51	Bilash Ch Roy		8906454771
52	Satyen Roy		8967279002
53	Somraj Roy Chowdhury		6297283011
54	Dipak Roy		8918791330
55	Hamanta Roy		8768650689

56	Md Khamu		9002356578
57	Md Rahim		6297668510
58	Md Ajit		9679283276
59	Md Sajjad		8116786587
60	Kamalesh Ch Singha		9679958258
61	Shyamal Singha		7063082860
62	Naresh Singha	Chathaat Bansgaon Gram Panchayat	6296760533
63	Monoj Roy		7908328679
64	Md Zahirul		9933348371
65	Md Naazrul		9933142146
66	Md Tahid Alam		9800843864
67	Md Mastafa		9932344376
68	Khursed Alam		9800046010
69	Pradip Singha		7076927144
70	Md Sharafat		7908195585
71	Md Samad	Chathaat Bansgaon Gram Panchayat	7908800312
72	Md Ghego		9547861637
73	Md Abbas Ali		8617037465
74	Md Khasrul		9547374455
75	Md Sirajul		9002355758
76	Bazrul Islam		9932773415
77	Md Firoz Alam		9679652395
78	Badal Biswas		9002586400
79	Abdul rahim		9679984946
80	Md Nazrul	Bidhannagar I Gram Panchayat	8637531720
81	Chandan Singha		9932292887
82	Bhabesh Singha		9002885605
83	Md Ekramul Haque		8670862417
84	Md Hasnen Reja		9851432094
85	Badal sarkar		9832542843
86	Md Safi Anwar		7477347602
87	Pradip Das		9002510320
88	Subash sarkar		8670967473
89	Madhumita Singha Roy		8918453281
90	Utpal Ghosh		9933449118

91	Gopal Ghosh		8617493881
92	Jhantu Ghosh		9933667817
93	Md Harun		9547572636
94	Arjun Singha		8918745164
95	Sanjay Karmakar		9635013055
96	Pradeep Lakra		8918202940
97	Nitesh Minj		7602280753
98	Amol Toppo		8617867710
99	Dhaneswar Singha	Bidhannagar II Gram Panchayar	7384873745
100	Bishnu Tudu		6294101884
101	Ananta Singha		8101542664
102	Mukul Sarkar		8016220202
103	Mithun Sarkar		7684849487
104	Md Pajir	Bidhannagar II Gram Panchayar	9933976127
105	Chandan Sarkar		9832319230
106	Subhash Soren		8945915803
107	Pratap Tigga		8967050707
108	Binod Ekka		9637806597
109	Pradip Singha		9933340074
110	Ashanand Singha		8436674132
111	Junas Kujur		9733479610
112	Molai Roy Mondal		8116955882
113	Chitra Singha		9679820174
114	Ashok Ekka		9679237914
115	Sagar Munda		9800858821
116	Ranjit Manjhi		7365840807
117	Bikash Ghosh	Jalash Nizambara Gram Panchayat	7318648240
118	Subhankar Ghosh		7001448992
119	Suman Sarkar		8617423648
120	Paritosh Singha		8653741936
121	Md Tahizul		9547587551
122	Amar Singha		9614209843
123	Akalu Roy		8597962938
124	Ratan Roy		7602444622
125	Lalit Singha		6296308627

126	Jaydeb Sil		9002463977
127	SambhuSarkar		8343903458
128	Jayant Singha		7001589137
129	Swadesh Singha		7602443388
130	Ubhoy Singha		9002851410
131	Saraswati Roy		9932405322
132	Pappu Rajak		9475062171
133	Md Zaker Ali		9933816797
134	Md Jahangir		7551077489
135	Ratan Mondal		8670921899

VI Kharibari Development Block			
S/N.	NAME OF THE MESSENGER	GRAM PANCHAYAT	CONTACT NO.
1.	Somen Murmu	Binnabari GP	760237651
2.	Arjun Singho		9064538875
3.	Shibu Bepari		6297237378
4.	M D Hafiz		8001294206
5.	Budha Ghosh		6295551264
6.	Milan Sarkar		9064726957
7.	Prakash Barman		8101085621
8.	Rabi Sharma		8967764282
9.	Biplab Ganesh		8670251238
10.	Shambhu Das		7430097939
11.	Gopal Singha		7076481744
12.	Santosh Singha		7908120850
13.	Dhananjay Majumdar		7407084352
14.	Mina Barman	Raniganj Parishali GP	9679202156
15.	Ranadip Mishra		9733080440
16.	Gobinda Das		9547494883
17.	Sufala Barman		8768951940
18.	Asit Ch. Barman		9851458632
19.	Chhetraj Chhetri		7479120196
20.	Homenath Singha		9733103543
21.	Subodh Adhikari		9800417473

22.	Krishna Barai		9851348025
23.	Handru Oraon		9933186885
24.	Nityananda Sarkar		9933775341
25.	Sandip Mondal		8001727181
26.	Abinash Mandal		7602285598
27.	Mithun Palan		9851736283
28.	Gopal Sarkar		9851010660
29.	Bhabatosh Mandal		9851348027
30.	Rahul Singha		8116707712
31.	Mohan Singha		9547150598
32.	Raju Singha		8670142974
33.	Amal Mandal		9800850281
34.	Dhiraj Singha		6296213480
35.	Parimal Das		9800612735
36.	Bapi Das		99324299022
37.	Girin Sarkar		9002956571
38.	Binoy Barman		7407676274
39.	Thakur Tudu		9635755188
40.	Anadibushan Barman		9563619604
41.	Ashok Kherwar	Burjang GP	7718100683
42.	Nakul Singha		9382795403
43.	Dhanraj Tamang		7872987161
44.	Sanjay Singha		9733070808
45.	Jayram Mahato		9733211264
46.	Sujit Murmur		8972551224
47.	Labakanta Gope		9932481108
48.	Thapan Kherwar		9733460387
49.	Sitesh Singha		9609561066
50.	Junas Oraon		6297639003
51.	Dinabandu Barman		6295928854
52.	Asian Oraon		7384435508
53.	Satish Chandra Singha		7430023251
54.	Jatin Singha		9733464798
55.	Haripada Mandal		9851736610
56.	Nilu Munda		8972802541

57	Bimal Singha		7407025082
58	Ramkishor Mishra		8016199190
59	Sanjay Das		7407122013
60	Ranjit Roy		956337027
61	Sanjit Singha		9775458021
62	Sudhir Jha		9933458695
63	Hasina Khatun	Kharibari Panishali GP	9609822423
64	Santosh Roy		9635652884
65	Itu Das		7031341500
66	Aruna Mandal		8373839720
67	Kamaesh Singha		9002493050
68	Parimal Roy		7679456717
69	Bharati Roy		9734040259
70	HImadri Kumar Singha		9851245860
71	Malati Modak		8158017227
72	Rajendra Debnath		8906328763
73	Manika Roy Singhna		9002752590
74	Nibetita Barman		9635890188
75	Bittu Jaiswal		9614552697
76	Debilal Singha		9932891695
77	Dipika Singha		9593320059
78	MD Halimuddin		9851404082
79	God Ferdus Xess		9635303422

VII MATIGARA DEVELOPMENT BLOCK				
S/N.	NAME OF THE MESSENGER	SANSAD	GRAM PANCHAYAT	CONTACT NO.
1.	Olen Indwar	01, Putinbari T.E	PATHARGHATA G.P	9547520401
2.	Ratan Sawria	02, Fulbari Patan T.E		9933127696
3.	Bhagwan Munda	03, Newchamta T.E East		6296684735
4.	Pinki Lohar	04, Newchamta T.E West		7063785729
5.	Bandana Oraon	05, Nischintapur T.E		7319414435
6.	Sukhu Tirkey	06, Chandmani T.E		9832327527

7.	Baneswari Singha	07, Fulbari Busty		9749051675
8.	Rina Singha	08, Khoplashi West		9851786851
9.	Sabana Khatoon	09, Khoplashi East		9933162111
10.	Kasiran Necca	10, Jhauguri		9933073452
11.	Manoranjana Roy	11, Panchkalguri		7602973962
12.	Sakuntala Barman	12, Dhukuria		9800598351
13.	Chhobi Barman	14, Rajpouri		8509184678
14.	Shyamal Singha	15, Jugivita		7319142019
15.	Anjali Roy	16, Nema		8927512075
16.	Kismat Oraon	17, Baniakhari- Lichubagan		7602827972
17.	Sumitra Barman	18, Baniakhari- Tripalijote		8972456875
18.	Shyamal Barman	19, Guria		9800610791
19.	Debesh Singha	20, Baragharia	CHAMPASARI G.P	9002842245
20.	Basana Barman	21, Gourcharan		9933745418
21.	Hemanti Hemrom	I, Sukna T.E.		97498-56487
22.	Rina Oraon (Toppo)	II, Khaprijote Sukna.		87684-88341
23.	Santosh Mahali	III, Babubasa		97343-19437
24.	Goma Sharma (Rijal)	IV, Jaduvita		97359-46695
25.	Shanti (Gurung) Subba	V, Karaibari		89180-25788
26.	Deepika Lama	VI, Khairjhora		90023-06345
27.	Reena Oraon (Kerketta)	VII, Kalabari		75518-43063
28.	Rina Roy	VIII, South Palash		81019-47499
29.	Sanjit Saiba	IX, Uttar Palash		70635-32983
30.	Saraswati Goswami	X, Debidanga Kalkut		83920-64540
31.	Nirmal Singha	XI, Kalkut		98323-63783
32.	Roshan Mahali	XII, Mohourgoan Fitterline		74072-52585
33.	Pushpa Nag	XIII, Nichabasa		85099-12910
34.	Sangita Chick Baraik	XIV, Mohourgoan Tin Line		98325-32914
35.	Anima Guriya	Xv, Mohourgoan Rubberline		89271-24821
36.	Boniface Bhengra	Xvi, Janglikota		86705-88136

37	Khadija Khatun	Xvii, Damragram		89278-52596
38	Pramila Darjee	Xviii, Methibari		96410-37874
39	Mina Sarkar	Xix, Nayabusty		95476-08545
40	Purabi Roy	Xx, Samar Nagar North		97490-83939
41	Bishnu Ghosh	Xxi, Samar Nagar North		96415-12818
42	Uttam Roy	Xxii, Samar Nagar South		98323-55189
43	Unnati Sarkar	XXIII, Samar Nagar South		98328-29528
44	Kumar Chhetri	XXIV, Salbari		95634-73877
45	Esmel Munda	XXV, Dagapur		98324-76717
46	Bijay Krishna Dey Biswas	XXVI, Sukantapally		62953-30456
47	Shefali Singha	1, Lalsara, Dumriguri, Tarabari, Bataliguri	ATHARAKHAI G.P	82505 40860
48	Sampa Barman	2, Balason Tarijote Colony		80168 39963
49	Bijay Krishna Roy	3, Balason Tarijote Colony		98007 83209
50	Ratna Barman	4, Badlavita. Barolachka		98328 52232
51	Krishna Barman	5, Sisabari		95479 52126
52	Santana Roy	6, Rangia, Chotolachka		95935 13251
53	Krishna Barman	7, Tari Balason Colony		96792 12957
54	Anita Barman	8, Pramodnagar		98323 05510
55	Nabin Singha	9, Ramkrishnajote, Tarijote		99326 87815
56	Durga Kharka	10, Ramkrishnajote, Tarijote		99325 71222
57	Anjali Roy	11, Nengtichara, Santipur, Chaitannyapur		99335 87436
58	Bijay Kumar Barman	12, Jyotirmoy Colony		80168 02379
59	Golapi Barman (Roy)	13, Binaynagar		99326 37767
60	Swapna Neogi	14, S N Bose Road, NH-31, Satyajit Sarani, Panchayat Road		96411 13999
61	Arun Kr Ghosh	15, NBU Gate No. 1 & 2, shivmandir Bazar		94762 92760
62	Santi Chaudhury	16, Salkavita, NBU Campus		81019 48607
63	Abhijit Paul	17, S P Mukherjee Road, Helapakrijote, E Saradapally		98320 55413
64	Gaur Ch Das	18, Netajipally, Phansidewa More, BDO QTR,		9832084533

		Chotomohansingjote (Amarpally)		
65	Minu Roy	19, Leninpur		97493 24465
66	Asit Nandi	20, Saratnagar, Shantipur		94341 86496
67	Surubala Barman (Singha)	21, Baromohansingjote		76790 34113
68	Indu Singha (Rai)	22, Rabindra Sarani		95474 70640
69	Abhiraj Subba	23, Bhanunagar, Santi Busty		90024 55009
70	Sony Lama	24, Chandborjote, Diglijote		97331 66651
71	Basanti Singha	25, Tulakata, Saigram, Kadamtala		81017 65566
72	Rana Neogi (Now Deceased)	26, Suryasenpally		
73	Tapasi Saha (Sarkar)	27, Vivekanandapally		94349 45655
74	Uttam Ghosh	28, Bidhanpally		94344 95078
75	Prabhunath Barman	29, Narayanpally		96411 14054
76	Samiran Ghosh	30, Indirapally		95475 64455
77	Smt. Magdalin Das	Lelin Colony/I		96413 91160
78	Smt. Manju Mitra	Govt Colony/II		97493 73979
79	Sri Joydeb Roy	Simultala/III		98320 26705
80	Sri Biswanath Paul	Paul Para/IV		70630 87417
81	Smt. Mina Talukdar	Paul Para/V		91260 05501
82	Md. Haidar Imam	Matigara Bazar/VI		98326 64775
83	Smt. Suniti Murumu Hasda	Matigara Bazar/VII		81720 89155
84	Smt. Ranta Chowdhury	Dryfish Market/VIII	MATIGARA G.P II	95935 87276
85	Sri Kishore Das	Tumba Beldangi/IX		90028 25697
86	Smt. Anima Sanyasi	Tumba Beldangi/X		76028 38395
87	Smt. Chandrakala Mehera	Sishudandi/XI		97491 43405
88	Smt. Mamta Singh	Kholaibhaktari/XII		98324 54721
89	Smt. Dipali Ghosh	Tumbajote/XIII		73845 93846
90	Sri Chitya Ranjan Roy	Tumbajote/XIV		94762 49926
91	Smt. Pinki Munda	Matigara Tea Estate/XV		75840 18630
92	Smt. Ratna Saha	Harekrishna Pally/XVI		98320 47878

93	Sri Atul Das	Bhangapool/XVII		98326 10130
94	Smt. Priyanka Biswas	Ramkrishna Para/XVIII		98320 40064
95	Sri Kartick Das	Parimal Nagar/XIX		85092 53760
96	Sri Sailen Roy	Rana Nagar/XX		85093 15496
97	Smt. Renu Biswas Tarafdar	Patiram Lower/XXI		96791 41486
98	Smt. Sunati Roy	Patiram Lower/XXII		76792 34119
99	Smt. Namita Barman	Patiram Lower/XXIII		83500 36225
100	Sri Chaitanya Mandal	Patiram Upper/XXIV		84367 33641
101	Sri. Lal Bahadur Lama	Patiram Upper/XXV		89005 33330
111	Smt. Lakshmi Kumari Kami	Mtg1-I/1 , Kalamjote	MATIGARA I G.P	98320-27937
112	Smt. Marjina Parvin	Mtg1-II/2 , Kalamjote		83918-35933
113	-	Mtg1-III/3, Kawakhari		-
114	Sri Adip Kumar Halder	Mtg1-IV/4, Kawakhari		62968-68575
115	Smt. Suntali Gurung	Mtg1-V/5, Kawakhari		94759-58658
116	Smt. Simi Sarkar	Mtg1-VI/6 , Kawakhali		96354-23202
117	Sri Jagadish Roy	Mtg1-VII/7 , Kawakhali		98326-03603
118	Sri Tarun Kumar Mandal	Mtg1-VIII/8 , Kawakhali		97493-74840
119	Smt. Dulai Barman	Mtg1-IX/9 , Kawakhali		98518-46117
120	Smt. Rekha Mallick	Mtg1-X/10, Medical Campus		87688-75399
121	Sri Prasanta Adhikary	Mtg1-XI/11, Thiknikata		81014-12345
122	Sri Harendra Nath Barman	Mtg1-XII/12, Thiknikata		98324-33013
123	Sri Sailen Barman	Mtg1-XIII/13, Pelkujote		98003-19421
124	Sri Harasundar Singha	Mtg1-XIV/14, Pelkujote		90029-02987

22. EMERGENCIES

In Case Foreign American Tourist Emergencies viz Arrest, death, victims of crime

Contact Numbers

033-39842400 and dial 0 (from India)

0119139842400 (from United States) and dial 0

Website – <https://in.usembassy.gov>

Email- KolkataACS@state.gov

23. WEST BENGAL FIRE & EMERGENCY SERVICES		
Search & Rescue Operation Gears available at Siliguri FireStation		
Sl. No.	Name	Quantity
1.	Hydraulic cutter	1
2.	Hydraulic spreader	1
3.	Circular saw heavy duty	1
4.	Chain saw normal	1
5.	Smoke Exhauster	1 set
6.	Demolition Vibration hammer	1 no.
7.	WoodenDoor Barker	1
8.	Breathing apparatus Dragger self carrying type	4 sets
9.	Fire shout (full set)	2 nos.
10.	Breathing apparatus with outside control cylinder	1 set
11.	Emergency Aska Light petrol driven heavy duty	2 sets
12.	Honda Pump (mini) with handle	02 Nos.

24. DETAIL LIST OF SHELTER POINTS FOR COVID MANAGEMENT

SL. NO.	SHELTERS	BLOCKS/SUBDIVISIONS	INMATE CAPACITY
1	Boro Moniram Pry School	Boro Moniram,GP -Moniram, Naxalbari Block	15
2	BengaiJote Pry School	Bengai Jote, GP - Moniram	15
3	Nand Prasad High School	Bazar Para, GP – Naxalbari Block	120
4	Nand Prasad Girls“ HS	Opp BDO Office, Naxalbari Block	120
5	Sebdella Pry School	Sebdella Jote, GP -Hatighisha, Naxalbari Block	40
6	Maha Singh Pry School	Maha Singh, GP - Hatighisha	6
7	Kedar Nath Pry School	Gadadhar Pally, GP -Upper Bagdogra, Naxalbari Block	20
8	Bagdogra Balika Vidyalaya	Sukanta Nagar, GP -Upper Bagdogra, Naxalbari Block	100
9	ChittaRanjan High School	Sukanta Pally, GP - Lower Bagdogra, Naxalbari Block	150
10	Baunivita Pry School	Baunivita, GP-Lower Bagdogra, Naxalbari Block	15
11	Gossainpur GSFP School	Gossainpur, GP – Gossainpur, Naxalbari Block	10
12	Siavita Pry School	Siavita, GP - Gossainpur, Naxalbari Block	10
13	Babu Jagjivan Ram Yuva Awas	Satbhaiya, GP- Naxalbari Block	35
TOTAL INMATES THAT CAN BE HOUSED IN 13 NOS. OF SHELTER POINTS IN NAXALBARI BLOCK			656
14	Tarbandha High School	Village & P.o Tarbandha, Phansidewa Block	120

15	Rangapani Primary School	Vill & PO Lusipakuri, Phansidewa Block	20
16	Rabvita Pry. School	Village-Rabvita, PO Lusipakuri, Phansidewa Block	15
17	Rangapani Kalaram High School	Ranidanga (Kalaram), PO:-Ranidanga, Phansidewa Block	140
18	Phansidewa High School (H.S.)	Village & P.O. Phansidewa Block,	150
19	Chathat High School (H.S.)	Village & P.O. Chathat Bazar, Phansidewa Block	150
20	Ambari High School (H.S.)	Village-Mailani, P.O .-Kamalabagan, Phansidewa Block	120
21	Dubanuchi Pry School	Village-Dubanuchi, P.O. Kamalabagan, Phansidewa Block	15
22	Muraliganj High School (H.S.)	Village Muraliganj, P.O. Chitalghata, Dist-Darjeeling	160
23	Santosini Vidyachakra High School (H.S.)	Village & P.O. Bidhannagar, Phansidewa Block	100
24	Kurban Ali High School(H.S.)	Village-Kurban Ali, P.O. Bidhannagar, Phansidewa Block	125
25	Kumartuli Pry School	Village & P.O. Madati, Phansidewa Block	20
TOTAL INMATES THAT CAN BE HOUSED IN 12 NOS. OF SHELTER POINTS IN PHASIDEWA BLOCK			1135
26	Engineering College, Takdah G.P	Rangli Rangliot Block	50
27	Griffiths High School, Takdah G.P	Rangli Rangliot Block	50
28	Geille Bhangyang, Community Hall, Rangli G.P	Rangli Rangliot Block	30
29	Ward No 2 Jinglam , Community Hall, Rangli G.P	Rangli Rangliot Block	30
30	Gurung Gaon, Teesta Valley, Community Hall, Rangli G.P	Rangli Rangliot Block	30
31	Lower Kamjet, Community Hall, Rangli G.P	Rangli Rangliot Block	10
32	D.P Side, Community Hall, Rangli G.P	Rangli Rangliot Block	10
33	Bara Mangwa, Community Hall, Takling I G.P	Rangli Rangliot Block	50
34	Chotta Mangwa, Takling I G.P	Rangli Rangliot Block	50
35	Bara Mangwa, Takling I G.P	Rangli Rangliot Block	15
36	Chotta Mangwa, Takling I G.P	Rangli Rangliot Block	10
37	Takling II Primary School, Takling I G.P	Rangli Rangliot Block	10
38	Daragaon Soreng, Community Hall, Takling I	Rangli Rangliot Block	25
39	Kolbong, Community Hall, Takling I G.P	Rangli Rangliot Block	30
40	Rambi Bich Kaman, Community Hall, Reshep G.P	Rangli Rangliot Block	20
41	Saraswati High School, Reshep G.P	Rangli Rangliot Block	50
42	Rongchong Community Hall, Rongchong G.P	Rangli Rangliot Block	20
43	Sarda High Schoo, Rongchong G.P	Rangli Rangliot Block	15
44	Lohapul Community Hall, Rongchong G.P	Rangli Rangliot Block	20
45	Labdah Busty, Community Hall, Labdah G.P	Rangli Rangliot Block	20
46	Lower Labdah, Lapdah G.P	Rangli Rangliot Block	20
47	42 dhura, Lapdah G.P	Rangli Rangliot Block	10
48	Agam Singh Giri School, Lapdah G.P	Rangli Rangliot Block	10

49	Sikari Dhura, Community Hall, Singritam G.P	Rangli Rangliot Block	30
50	Minority Hall 8 No, Community Hall, Singritam G.P	Rangli Rangliot Block	50
51	Primary HC, Health Center, Singritam G.P	Rangli Rangliot Block	10
52	High School, Singritam G.P	Rangli Rangliot Block	28
53	Bhalu khop, Singritam G.P	Rangli Rangliot Block	10
54	Ghattay, Lower Dabai Pani, Community hall, Maneydara G.P	Rangli Rangliot Block	20
55	Upper Maneydara Community Hall, Maneydara G.P	Rangli Rangliot Block	30
56	Takdah TG, School Dhura, Maneydara G.P	Rangli Rangliot Block	10
57	Samaj Ghar, 12 Golia, Maneydara G.P	Rangli Rangliot Block	10
58	Maneydara, Maneydara G.P	Rangli Rangliot Block	15
59	Lamahatta High School, Lamahatta G.P	Rangli Rangliot Block	30
60	Ward No 14, Lamahatta G.P	Rangli Rangliot Block	30
61	Ward No 15, Lamahatta G.P	Rangli Rangliot Block	10
62	Dambar Singh Dhura Namring, Community Hall, Pubong Rampuria G.P	Rangli Rangliot Block	30
63	Namring 14 No, Community Hall, Pubong Rampuria G.P	Rangli Rangliot Block	20
64	Basdhura Pumong TG, Community Hall, Pubong Rampuria G.P	Rangli Rangliot Block	20
65	Rampurua Forest Village, Community Hall, Pubong Rampuria G.P	Rangli Rangliot Block	10
66	Pubong Busty, Community Hall, Pubong Rampuria G.P	Rangli Rangliot Block	10
TOTAL INMATES THAT CAN BE HOUSED IN 42 NOS. OF SHELTER POINTS IN RANGLI RANGLIOT BLOCK			958
67	Holy Cross Girls School.	Sukhi Pokhari Block	50
68	Sonada H.School	Sukhi Pokhari Block	30
69	Naya Busty Community Hall	Sukhi Pokhari Block	25
70	Prashanti Gram community Hall	Sukhi Pokhari Block	15
71	Degree College Sonada	Sukhi Pokhari Block	100
72	Himalayan Bani Vidhya Mandir	Sukhi Pokhari Block	8
73	Sisu Bikash Primary school Milling	Sukhi Pokhari Block	8
74	Central School For Tibetan	Sukhi Pokhari Block	40
75	Scot Mission Jr. Basic School	Sukhi Pokhari Block	10
76	Sarvajanic Pry School	Sukhi Pokhari Block	10
77	Chandramandhura Pry School	Sukhi Pokhari Block	10
78	Upper Cedar Pry School	Sukhi Pokhari Block	10
79	Cedars High School	Sukhi Pokhari Block	10
80	Santirani High School	Sukhi Pokhari Block	25
81	Munda Kothi Pry School	Sukhi Pokhari Block	10
82	Munda Kothi High School	Sukhi Pokhari Block	15
83	Munda Bansghari Pry School	Sukhi Pokhari Block	10
84	Rajahatta Pry School	Sukhi Pokhari Block	8
85	Raghubr Busty Pry School	Sukhi Pokhari Block	10

86	Kalu Busty SSk School	Sukhi Pokhari Block	10
87	Busty Gaon primary school	Sukhi Pokhari Block	10
88	Sunwar Busty primary School	Sukhi Pokhari Block	8
89	Margrates Hope High school	Sukhi Pokhari Block	25
90	Arubotay Pry School	Sukhi Pokhari Block	8
91	Banshghari Namsu Pry School	Sukhi Pokhari Block	8
92	Lilawati Primary school	Sukhi Pokhari Block	8
93	Nehure Balasun Pry School	Sukhi Pokhari Block	8
	Ghoom Girl's HS School	Sukhi Pokhari Block	100
94			
95	Ghoom Bhanjyang Community Hall	Sukhi Pokhari Block	20
96	Ghoom Bhanjyang Primary school	Sukhi Pokhari Block	10
97	Minju Primary School	Sukhi Pokhari Block	10
98	Bhalukhop Primary school	Sukhi Pokhari Block	10
99	Minju SSK	Sukhi Pokhari Block	10
100	Pussimbing high school	Sukhi Pokhari Block	30
101	Kothidhura Pry School Pussimbing	Sukhi Pokhari Block	10
102	Saila dhura Pry School, Lingia	Sukhi Pokhari Block	10
103	Bhanu Pry School, Lingia	Sukhi Pokhari Block	10
104	Tamsang Busty Pry. School	Sukhi Pokhari Block	10
105	Marybong TE. Pry. School	Sukhi Pokhari Block	10
106	Mary bong High School	Sukhi Pokhari Block	12
107	Salu Pry. School	Sukhi Pokhari Block	10
108	Pembong Division Pry.School	Sukhi Pokhari Block	10
109	Pembong High School	Sukhi Pokhari Block	25
110	Makhal Community Hall , Tumsong T.E	Sukhi Pokhari Block	10
111	Tamsang T E Pry school	Sukhi Pokhari Block	10
112	Lorungdhura Community Hall	Sukhi Pokhari Block	15
113	Mim TE Pry. School	Sukhi Pokhari Block	10
114	Thapadhura Pry. School	Sukhi Pokhari Block	10
115	Permaguri Jr Basic school	Sukhi Pokhari Block	10
116	Mim Busty S S K Center	Sukhi Pokhari Block	10
117	Ranadara Pry. School	Sukhi Pokhari Block	10
118	Balasan Bhanjyang forest Village Pry school	Sukhi Pokhari Block	10
119	Chettri Gaon Primary School	Sukhi Pokhari Block	10
120	Alubari Primary school	Sukhi Pokhari Block	10
121	Poobong T.E. Primary School	Sukhi Pokhari Block	10
122	Plungdung Jr High School	Sukhi Pokhari Block	10
123	Lepcha Gaon Pry School	Sukhi Pokhari Block	10
124	Balasun Pry School	Sukhi Pokhari Block	10
125	Navin Pry. School	Sukhi Pokhari Block	10
126	Sukhia Pokhri H.S. School	Sukhi Pokhari Block	50
127	Yuwak Sangh Pry.School	Sukhi Pokhari Block	10
128	Yuwak sangh Community Hall	Sukhi Pokhari Block	20
129	Sukhiapokhri,Girls Pry School	Sukhi Pokhari Block	10
130	R C Mission Jr Basic School	Sukhi Pokhari Block	10
131	Maneybhanjyang high school	Sukhi Pokhari Block	30
132	Khopidara Forest Community Hall	Sukhi Pokhari Block	5
133	Group forest Community Hall	Sukhi Pokhari Block	6
134	Simana Jr. Basic School	Sukhi Pokhari Block	10
135	Rangbhang Tarsingdara Pry School	Sukhi Pokhari Block	10
136	Mazuwa primary School	Sukhi Pokhari Block	10
137	Dewkota Primary school	Sukhi Pokhari Block	10
138	Rangbhang Tiffin dara Jr Basic School	Sukhi Pokhari Block	10
139	Seyok T.E Pry. School	Sukhi Pokhari Block	10
140	Bhasmay Seyok TE Gorkha Pry. School	Sukhi Pokhari Block	10
141	Pandhuray Community Hall	Sukhi Pokhari Block	20

142	Gopaldhara Pry. School.	Sukhi Pokhari Block	10
143	Chamong T E Pry School	Sukhi Pokhari Block	10
144	Goath gaon Pry school	Sukhi Pokhari Block	10
145	Pokhriabong Busty Pry. School.	Sukhi Pokhari Block	10
146	Selimbong TE Pry. School	Sukhi Pokhari Block	10
147	Pokhriabong Bazar community Hall	Sukhi Pokhari Block	30
148	Turzum TE Pry. School	Sukhi Pokhari Block	10
149	Sumripani T E Primary school	Sukhi Pokhari Block	10
150	Arabinda Pry School	Sukhi Pokhari Block	10
151	Raniban Pry. School Sangma	Sukhi Pokhari Block	10
152	Avongrove TE Pry. School	Sukhi Pokhari Block	10
153	Ratnamaya Jr High School	Sukhi Pokhari Block	15
154	Daragoan Saligram Pry. School	Sukhi Pokhari Block	10
155	Indira Ojha High School	Sukhi Pokhari Block	25
156	Beech Gaon SSK	Sukhi Pokhari Block	10
157	Magarjung Bhasmay Pry School	Sukhi Pokhari Block	10
158	Magarjung Shankhaman Gaon SSK	Sukhi Pokhari Block	10
159	Dhajia TE Raniban SSK	Sukhi Pokhari Block	10
160	Nagri Farm TE Pry. School	Sukhi Pokhari Block	10
161	Maneydara Pry School	Sukhi Pokhari Block	10
162	Dhajia Busty MSK	Sukhi Pokhari Block	10
163	Dhajia T E No 9 Pry School	Sukhi Pokhari Block	10
164	Rangaroong TE Pry. School	Sukhi Pokhari Block	10
165	Community hall Tankey Forest busty	Sukhi Pokhari Block	6
166	Rungbull Jr. Basic School	Sukhi Pokhari Block	10
167	Rungbull Gorkha Busty Pry. School	Sukhi Pokhari Block	10
168	Rungbull Jr. High School	Sukhi Pokhari Block	20
169	460 PUL Rungbull Community Hall	Sukhi Pokhari Block	40
170	Bangladara Community Hall	Sukhi Pokhari Block	40
171	Swarasati Pry. School Dhooteriah	Sukhi Pokhari Block	10
172	Community Hall Milling T.E Dhooteriah	Sukhi Pokhari Block	20
173	Dhooteriah TE Pry. School	Sukhi Pokhari Block	10
174	Lower Kallej Valley Pry. School	Sukhi Pokhari Block	10
175	Bal Bidhya Mandir Pry school	Sukhi Pokhari Block	10
176	Upper Toongsoong Primary School	Sukhi Pokhari Block	10
177	Lower Toongsong Pry. School	Sukhi Pokhari Block	10
178	Balason Dooteriah Pry. School	Sukhi Pokhari Block	10
TOTAL INMATES THAT CAN BE HOUSED IN 112 NOS. OF SHELTER POINTS IN SUKHIA POKHARI BLOCK			1668
179	DR. CHANG'S SUPER SPECIALITY HOSPITAL, Himachal vihar (COVID Hospital)	Matigara Block	22, 6 Bed, 10 Dormitory
180	KRISHAK BAZAR , Salbari	Matigara Block	40
181	Sri Nara Singha Vidyapith	Matigara Block	140 approx
182	Atharakhai Balika Bidyalaya	Matigara Block	180 approx
183	Kadamtala High School	Matigara Block	150 approx
184	Matigara Balika Bidyala	Matigara Block	200 approx
185	Harasundar High school	Matigara Block	180 approx
186	Patharghata High School	Matigara Block	175 approx
187	ILA Pal Chowdhury Tribal Hindi School	Matigara Block	200 approx
188	Amiyo Pal chowdhury H.S.	Matigara Block	200 approx
189	Parama Nanda Nepali H.S.	Matigara Block	160 approx

190	Salbari H.S.	Matigara Block	220 approx
191	Khopalashi Hindi High School	Matigara Block	150 approx
192	B.P.H.C., Matigara	Matigara Block	20
TOTAL INMATES THAT CAN BE HOUSED IN 14 NOS. OF SHELTER POINTS IN MATIGARA BLOCK			2015
193	Lohagarh Community Hall/Lohagarh Pry School/Lohagarh MSK	Mirik Block	20
194	Chenga Youth Club (ranghamohan)/ Chenga Junior High School,	Mirik Block	15
195	Panigatta High School/Bagan Pry School	Mirik Block	30/15
196	Agam Singh Pry School.	Mirik Block	15
197	Community Hall	Mirik Block	20
198	Nirpania J High School.	Mirik Block	20
199	Lepcha Night School	Mirik Block	15
200	Duptin PHC / Community Hall	Mirik Block	15/20
201	Lepchadara- Deosaydara Pry School	Mirik Block	15
202	Daradhura Pry.School & Lower Marma Primary School.	Mirik Block	15/15
203	Namsu SSK	Mirik Block	15
204	Kothidhura community Hall	Mirik Block	20
205	Murmah Pry.School & Arohan Cluster.	Mirik Block	15
206	Community Hall	Mirik Block	30
207	Community Hall	Mirik Block	30
208	Dhajejtar Pry. School	Mirik Block	15
209	8 th Mile community Hall.	Mirik Block	20
210	Community Hall	Mirik Block	30
211	SSK Bhawan	Mirik Block	15
212	Bisch GoanCommunity Hall	Mirik Block	20
213	MSK Naya Schooldara.	Mirik Block	20
214	Community Hall	Mirik Block	30
215	Sarda Pry. School.	Mirik Block	15
216	Nigaly Pry School.	Mirik Block	15
217	Community Hall	Mirik Block	30
218	Community Hall	Mirik Block	30
219	Pry School	Mirik Block	15
220	Community Hall	Mirik Block	30
221	Siring Gaon Commuity Hall	Mirik Block	20
222	Community Hall	Mirik Block	30
223	Tribal Pry School.	Mirik Block	15
224	G.P office Hall.	Mirik Block	15
225	Bahadur Community Hall.	Mirik Block	20
226	Nandulal Community Hall.	Mirik Block	20
227	SSK.	Mirik Block	20
228	Jamansingh Community Hall	Mirik Block	20
229	Chimal Club.	Mirik Block	15
230	Himali Club	Mirik Block	15
231	Ashalachi Pry School.	Mirik Block	15
232	Community Hall	Mirik Block	20
233	T.E office	Mirik Block	15
234	Primary School	Mirik Block	15

235	T.E Office	Mirik Block	15
236	Community Hall	Mirik Block	20
237	Community Hall	Mirik Block	20
238	Community Hall, T.E hospital	Mirik Block	20
239	Ghayabari Pry School	Mirik Block	15
240	Samaj Ghar	Mirik Block	15
241	Lower milikhyhung Pry School.	Mirik Block	15
242	Upper Milikthung Pry School.	Mirik Block	15
243	Noldara Pry School.	Mirik Block	15
244	Gumawnetar Community Hall	Mirik Block	20
245	Bhai Samaj Ghar	Mirik Block	15
246	Manju Community Hall	Mirik Block	20
247	Community Hall	Mirik Block	20
248	Community Hall	Mirik Block	20
249	Community Hall	Mirik Block	20
250	Community Hall	Mirik Block	20
251	Singhbuli Pry. School.	Mirik Block	15
252	Community Hall	Mirik Block	20
253	Mallabasy SSK	Mirik Block	15
254	Kataria Pry School	Mirik Block	15
255	Potong High School	Mirik Block	30
256	Potong Pry. School ,/Deokota Library	Mirik Block	15/15
257	Samaj Bhawan	Mirik Block	15
TOTAL INMATES THAT CAN BE HOUSED IN 65 NOS. OF SHELTER POINTS MIRIK BLOCK			1315

257	Daragaon High School	Pulbazaar Block	8
258	Sammenden F.V.Pry. School	Pulbazaar Block	5
259	Sirikhola Jr. Basic School	Pulbazaar Block	5
260	Rammam F.V.Pry. School	Pulbazaar Block	4
261	Bichgaon Pry. School	Pulbazaar Block	4
262	Gurdum F.V.Pry. School	Pulbazaar Block	4
263	Sepi Pry. School	Pulbazaar Block	5
264	Rajabhir Pry. School	Pulbazaar Block	5
265	Kalyan Forest Village SSK	Pulbazaar Block	2
266	Daragaon Bhanjang SSK	Pulbazaar Block	4
267	Rajavir SSK	Pulbazaar Block	3
268	Rimbick Higher Secondary School	Pulbazaar Block	11
269	Rimbick Jr. Basic School	Pulbazaar Block	6
270	Girmi Jr. Basic School	Pulbazaar Block	6
271	Manedara Tribal Pry. School	Pulbazaar Block	6
272	Tubungaon Tribal Pry. School	Pulbazaar Block	5
273	Chirubotay Gumbagaon SSK	Pulbazaar Block	2
274	Gairigaon Maneydara SSK	Pulbazaar Block	3
275	Lampatigaon SSK	Pulbazaar Block	3
276	Chamugaon SSK	Pulbazaar Block	2
277	Lodhoma High School	Pulbazaar Block	10
278	Bhanu High School	Pulbazaar Block	12
279	Namla Pry. School	Pulbazaar Block	5

280	Lodhoma Jr. Basic School	Pulbazaar Block	5
281	Bidhya Jyoti Pry. School	Pulbazaar Block	5
282	Lingsaybong Pry. School	Pulbazaar Block	4
283	Up-Lingsaybong Pry. School	Pulbazaar Block	4
284	Fattingtar Pry. School	Pulbazaar Block	4
285	Namla MSK	Pulbazaar Block	2
286	Gairigaon Pry. School	Pulbazaar Block	5
287	Sayangbo Pry. School	Pulbazaar Block	5
288	Phedikholā Pry. School	Pulbazaar Block	6
289	Dilpa Pry. School	Pulbazaar Block	6
290	Dhotray F.V.Pry. School	Pulbazaar Block	6
291	Barahatta Pry. School	Pulbazaar Block	5
292	Chottahatta Pry. School	Pulbazaar Block	4
293	Barahatta SSK	Pulbazaar Block	2
294	Chotahatta SSK	Pulbazaar Block	4
295	Phenchetar SSK	Pulbazaar Block	3
296	Barahatta MSK	Pulbazaar Block	3
297	Upper Ramitay MSK	Pulbazaar Block	4
298	Batasia Pry. School	Pulbazaar Block	4
299	Mazigaon Pry. School	Pulbazaar Block	4
300	Kankeybong Jr. Basic School	Pulbazaar Block	5
301	Himalayan Pry. School	Pulbazaar Block	5
302	Gandhi Memorial Pry. School	Pulbazaar Block	6
303	Ganjamoti Pry. School	Pulbazaar Block	6
304	Sabodaya Pry. School	Pulbazaar Block	6
305	Jhepi Pry. School	Pulbazaar Block	5
306	Bhanu Pry. School	Pulbazaar Block	5
307	Sribotay Pry. School	Pulbazaar Block	5
308	Rawaligaon/Ramitay SSK	Pulbazaar Block	2
309	Middle Ramitay SSK	Pulbazaar Block	3
310	Upper Sumbuck SSK	Pulbazaar Block	3
311	Bhawangaon (Lr. Sumbuck)SSK	Pulbazaar Block	2
312	Tumfuwa Batasay SSK	Pulbazaar Block	4
313	Kankaybong - I SSK	Pulbazaar Block	3
314	Raigaon/Sarmangaon SSK	Pulbazaar Block	2
315	Kankaybong - I MSK	Pulbazaar Block	2
316	Degree College, Bijanbari	Pulbazaar Block	40
317	Raja Ram MohanRoy Jr.H.School	Pulbazaar Block	14
318	Vidyasagar H.S. School	Pulbazaar Block	11
319	Vidyasagar Unit I	Pulbazaar Block	5
320	Pul-Jr.Basic School	Pulbazaar Block	4
321	Chainpuray Pry.School	Pulbazaar Block	4
322	Vidyasagar Unit II	Pulbazaar Block	4
323	Pul.Kanya Pathsala	Pulbazaar Block	5
324	Pulbazar SSK	Pulbazaar Block	3
325	Lr.Chongtong Jr. High School	Pulbazaar Block	15
326	Chongtong Higher Secondary School	Pulbazaar Block	15
327	Lr.Chongtong Pry.School	Pulbazaar Block	5
328	Chongtong T.E. Pry.School	Pulbazaar Block	6
329	Up.Lizahill Pry.School	Pulbazaar Block	5

330	Lizahill T.E. Pry.School	Pulbazaar Block	5
331	Chongtong 86 Pry.School	Pulbazaar Block	5
332	Baratar SSK	Pulbazaar Block	2
333	Sirisay SSK	Pulbazaar Block	3
334	Nalidara SSK	Pulbazaar Block	2
335	18,Golai Gaon SSK	Pulbazaar Block	4
336	Lalman Dhura SSK	Pulbazaar Block	3
337	Chandrapal Dhura SSK	Pulbazaar Block	2
338	Dilbir Dhura SSK	Pulbazaar Block	2
339	Deokota Sallabari SSK	Pulbazaar Block	4
340	Upper Sallabari SSK	Pulbazaar Block	3
341	Lizahill No.3 SSK	Pulbazaar Block	2
342	Lizahill No.3 MSK	Pulbazaar Block	3
343	Goke Jr. High School	Pulbazaar Block	8
344	Lr.Takbia Pry.School	Pulbazaar Block	4
345	Goke Jr. Basic School	Pulbazaar Block	4
346	Kolbong Jr. Basic School	Pulbazaar Block	4
347	Up.Takbia Pry.School	Pulbazaar Block	5
348	Malatang Pry.School	Pulbazaar Block	5
349	Susari Pry.School	Pulbazaar Block	6
350	Karmatar Pry. School	Pulbazaar Block	6
351	Lower Rangdu SSK	Pulbazaar Block	4
352	Upper Takbia SSK	Pulbazaar Block	3
353	Upper Goke SSK	Pulbazaar Block	2
354	Lower Goke SSK	Pulbazaar Block	3
355	Kamzer SSK	Pulbazaar Block	2
356	Garbetar SSK	Pulbazaar Block	4
357	Kerabari SSK	Pulbazaar Block	3
358	Karmatar MSK	Pulbazaar Block	2
359	Sazbotay Pry.School	Pulbazaar Block	6
360	Lr.Nezi Pry.School	Pulbazaar Block	5
361	Padeng Pry.School	Pulbazaar Block	4
362	Up. Nezi Pry. School	Pulbazaar Block	4
363	Murmidang Pry. School	Pulbazaar Block	4
364	Nezi SSK	Pulbazaar Block	2
365	Middle Nezi SSK	Pulbazaar Block	2
366	Kolbong SSK	Pulbazaar Block	4
367	Lower Nezi MSK	Pulbazaar Block	2
368	Kainjalay Jr.H.School	Pulbazaar Block	16
369	Up.Lingten Pry. School	Pulbazaar Block	5
370	Kainjalay Jr.Basic School	Pulbazaar Block	5
371	Lingten Pry.School	Pulbazaar Block	6
372	Thapagaon Pry.School	Pulbazaar Block	6
373	Sirisay Pry. School	Pulbazaar Block	6
374	Nehru Memo.Pry.School	Pulbazaar Block	5
375	Lower Sirisay SSK	Pulbazaar Block	2
376	Upper Sirisay SSK	Pulbazaar Block	4
377	Kainjalia SSK	Pulbazaar Block	3
378	Upper Bararay SSK	Pulbazaar Block	2
379	Upper Lingten SSK	Pulbazaar Block	3

380	Lower Sirisay MSK	Pulbazaar Block	4
381	Dangia Pry.School	Pulbazaar Block	5
382	Thumkey Pry. School	Pulbazaar Block	5
383	Aroobotay SSK	Pulbazaar Block	2
384	Langurdang SSK	Pulbazaar Block	4
385	Dhargaon/Langurdang SSK	Pulbazaar Block	3
386	Dangia/Syangdentar SSK	Pulbazaar Block	2
387	Dhargaon/Thapagaon SSK	Pulbazaar Block	3
388	Middle Batasia SSK	Pulbazaar Block	3
389	Vidhyavani/Batasay MSK	Pulbazaar Block	3
390	Agamsingh Giri Memo.High School	Pulbazaar Block	8
391	Tumbayok Pry.School	Pulbazaar Block	5
392	Ananden Pry.School	Pulbazaar Block	4
393	Bihibaray Pry.School	Pulbazaar Block	4
394	Lungchakro Pry. School	Pulbazaar Block	4
395	Up.Samalbong Pry.School	Pulbazaar Block	5
396	Middle Samalbong Pry.School	Pulbazaar Block	5
397	Suntalay Pry. School	Pulbazaar Block	6
398	Kizom Jr.Basic School	Pulbazaar Block	5
399	Parbong SSK	Pulbazaar Block	2
400	Suntalay SSK	Pulbazaar Block	4
401	Bhirgaon SSK	Pulbazaar Block	3
402	Lower Kizom SSK	Pulbazaar Block	2
403	Upper Kizom SSK	Pulbazaar Block	2
404	Ananden SSK	Pulbazaar Block	4
405	Gairigaon SSK	Pulbazaar Block	3
406	Surmangaon SSK	Pulbazaar Block	2
407	Lower Nore SSK	Pulbazaar Block	3
408	Upper Lungchakro SSK	Pulbazaar Block	3
409	Blowngaon SSK	Pulbazaar Block	2
410	Tumbayak MSK	Pulbazaar Block	2
411	Bihibaray MSK	Pulbazaar Block	2
412	Upper Samalbong MSK	Pulbazaar Block	2
413	Suntalay/Purbong MSK	Pulbazaar Block	3
414	Relling High School	Pulbazaar Block	12
415	Lr.Relling Pry. School	Pulbazaar Block	5
416	Relling Jr.Basic School	Pulbazaar Block	5
417	Up.Sherpagaon Pry. School	Pulbazaar Block	4
418	Lr.Samsu Pry.School	Pulbazaar Block	4
419	Gurung Gaon Pry.School	Pulbazaar Block	5
420	Lamagaon Pry.School	Pulbazaar Block	5
421	Samsu Pry.School	Pulbazaar Block	6
422	Langurdang Pry.School	Pulbazaar Block	6
423	Lamagaon SSK	Pulbazaar Block	3
424	Pakhagaon SSK	Pulbazaar Block	2
425	Upper Samsu SSK	Pulbazaar Block	4
426	Balgaon SSK	Pulbazaar Block	3
427	Relling Ward No.VI SSK	Pulbazaar Block	2
428	Upper Lamagaon/Majua SSK	Pulbazaar Block	3
429	Lower Relling MSK	Pulbazaar Block	3

430	Lamagaon MSK	Pulbazaar Block	2
431	Arya T.E.Pry. School	Pulbazaar Block	6
432	Deepak Jr. Basic School	Pulbazaar Block	5
433	Amyonath Pry. School	Pulbazaar Block	4
434	Lr. Rajbari Pry. School	Pulbazaar Block	4
435	Saipatri Pry. School	Pulbazaar Block	4
436	Sitrabong Primary School	Pulbazaar Block	5
437	Lower Rajbari SSK	Pulbazaar Block	2
438	Lumthang Happy Valley SSK	Pulbazaar Block	2
439	Nalidhura Arya T.E. SSK	Pulbazaar Block	4
440	Arya T.E. MSK	Pulbazaar Block	2
441	Pandam T.E.Pry. School	Pulbazaar Block	5
442	Lr. Aloobari Pry. School	Pulbazaar Block	6
443	Agam Singh Primary School	Pulbazaar Block	6
444	Badamtam Junior High School	Pulbazaar Block	10
445	Golaigaon SSK	Pulbazaar Block	2
446	Kazi Gaon SSK	Pulbazaar Block	3
447	Phoolbari SSK	Pulbazaar Block	2
448	Soureni SSK	Pulbazaar Block	4
449	Toonsoong Gram SSK	Pulbazaar Block	3
450	Deokota Gram - I SSK	Pulbazaar Block	4
451	Deokota Gram - II SSK	Pulbazaar Block	3
452	Lower Aloobari Busty MSK	Pulbazaar Block	3
453	Budhalaya Pry. School	Pulbazaar Block	6
454	Badamtam Jr. Basic School	Pulbazaar Block	5
455	Lamas Pry. School	Pulbazaar Block	5
456	Yakhadhura SSK	Pulbazaar Block	2
457	Bachhabari SSK	Pulbazaar Block	4
458	Nayabusty SSK	Pulbazaar Block	3
459	Shivagram SSK	Pulbazaar Block	2
460	Lamas SSK	Pulbazaar Block	2
461	Lepcha Kheti SSK	Pulbazaar Block	3
462	Naya Busty Junior High School	Pulbazaar Block	8
463	Mineral Spring Pry. School	Pulbazaar Block	5
464	Venugama Pry. School	Pulbazaar Block	5
465	Aap Bhotay SSK	Pulbazaar Block	3
466	Saila Dhura SSK	Pulbazaar Block	2
467	Yanku SSK	Pulbazaar Block	4
468	Bhasker Pry. School	Pulbazaar Block	4
469	Harsing S S Pry. School	Pulbazaar Block	4
470	Phoobshering T.E.Pry. School	Pulbazaar Block	4
471	Rangneet Saraswati Pry. School	Pulbazaar Block	5
472	Phoobshering III No. SSK	Pulbazaar Block	2
473	Phoobshering IV No. SSK	Pulbazaar Block	3
474	Phoobshering V No. SSK	Pulbazaar Block	3
475	Phoobshering II No. SSK	Pulbazaar Block	3
476	Rangneet T.E. SSK	Pulbazaar Block	2
477	Harsinghatta Junior High School	Pulbazaar Block	12
478	Pragatisil Gyanodhaya Pry. School	Pulbazaar Block	6
479	Acha Rai Rashik Pry. School	Pulbazaar Block	5

480	Bhanu Pry. School (Ging)	Pulbazaar Block	5
481	Bennockburn T.E.Pry. School	Pulbazaar Block	5
482	Ging T.E.Pry. School	Pulbazaar Block	4
483	Koileedhura Pry. School	Pulbazaar Block	4
484	Radha Krishna Pry. School	Pulbazaar Block	4
485	Lower Galentar SSK	Pulbazaar Block	2
486	Dharmasala SSK	Pulbazaar Block	4
487	Ging Daragaon SSK	Pulbazaar Block	3
488	Maligaon SSK	Pulbazaar Block	2
489	Goldara SSK	Pulbazaar Block	4
490	Phuldara Lower Harsinghatta SSK	Pulbazaar Block	3
491	Bhotaygaon Ghantidara SSK	Pulbazaar Block	2
492	Lower Ging Sirubari SSK	Pulbazaar Block	3
493	Dhargaon Galentar SSK	Pulbazaar Block	2
494	Kafaybari SSK	Pulbazaar Block	4
495	Ging Maligaon SSK	Pulbazaar Block	3
496	Bhuttakheti Pry. School	Pulbazaar Block	5
497	N-Tukver Pry. School	Pulbazaar Block	5
498	Lr. Via-Tukver Pry. School	Pulbazaar Block	6
499	Subash Pry. School	Pulbazaar Block	6
500	Up. Via-Tukver Pry. School	Pulbazaar Block	6
501	Tukver T.E.Pry. School	Pulbazaar Block	5
502	Pipligaon Pry. School	Pulbazaar Block	4
503	Beechgaon SSK	Pulbazaar Block	2
504	Shanti Parvat SSK	Pulbazaar Block	2
505	Kerabari SSK	Pulbazaar Block	4
506	Patlaybash SSK	Pulbazaar Block	2
507	Daragaon/ Sirubari SSK	Pulbazaar Block	3
508	Beechgaon SSK	Pulbazaar Block	2
509	Raniban Busty SSK	Pulbazaar Block	3
510	Bettan High School, Tukver	Pulbazaar Block	8
511	Barnesbeg T.E.Pry. School	Pulbazaar Block	4
512	Singla Jr. Basic School	Pulbazaar Block	5
513	Rotary Pry. School	Pulbazaar Block	5
514	Jyoti Pry School	Pulbazaar Block	6
515	Uday Pry. School	Pulbazaar Block	6
516	Singla T.E.Pry. School	Pulbazaar Block	6
517	Lower Singla SSK	Pulbazaar Block	3
518	Karki Dhura SSK	Pulbazaar Block	4
519	Limbu Busty SSK	Pulbazaar Block	3
520	Lepcha Busty SSK	Pulbazaar Block	4
521	Upper Singla SSK	Pulbazaar Block	2
522	Tukver 4th Division SSK	Pulbazaar Block	2
523	Takver 1st Division SSK	Pulbazaar Block	2
524	Singla MSK	Pulbazaar Block	2
525	Rishihat Higher Secondary School	Pulbazaar Block	10
526	Bloomfield High School	Pulbazaar Block	12
527	Rishihat Khas Pry. School	Pulbazaar Block	5
528	Barbotia Jr. Basic School	Pulbazaar Block	5
529	Rishihat Pry. School	Pulbazaar Block	5

530	Lr. Bloomfield Pry. School	Pulbazaar Block	4
531	Up. Bloomfield Pry. School	Pulbazaar Block	4
532	Orange Valley Pry. School	Pulbazaar Block	4
533	Rishihat Khasmal SSK	Pulbazaar Block	3
534	Makaibari Rishihat T.E. SSK	Pulbazaar Block	3
535	Dhojbir Dhura Bloomfield T.E. SSK	Pulbazaar Block	2
536	Singtam High School	Pulbazaar Block	9
537	Kanchanjunga Pry. School	Pulbazaar Block	5
538	Milan Pry. School	Pulbazaar Block	6
539	Sahid Krishna Sharma Pry. School	Pulbazaar Block	5
540	Soom 2nd Pry. School	Pulbazaar Block	4
541	Soom T.E.Pry. School	Pulbazaar Block	5
542	Singtam T.E.Pry. School	Pulbazaar Block	5
543	Singtam Power House Pry. School	Pulbazaar Block	6
544	Subash Gram SSK	Pulbazaar Block	2
545	Rajabir Dhura SSK	Pulbazaar Block	4
546	Dhanman Dhura SSK	Pulbazaar Block	3
547	Godamtar SSK	Pulbazaar Block	2
548	Dhansher Dhura SSK	Pulbazaar Block	2
549	Ramlal Dhura SSK	Pulbazaar Block	2
550	Soom 2nd Division SSK	Pulbazaar Block	3
551	Soom 3rd Division SSK	Pulbazaar Block	4
552	Subash Gram MSK	Pulbazaar Block	3
553	Soom 1st Division MSK	Pulbazaar Block	3
554	297 nos of shelter points		1301

555	Vivekananda High School, Deviganj	Kharibari Development Block	800 approx
556	Ramjanam Pry.School	Kharibari Development Block	300 approx
557	Tarijote Pry.School	Kharibari Development Block	300 approx
558	Shyamdhan Jote High School	Kharibari Development Block	800 approx
559	Bundeshwari pry.School	Kharibari Development Block	300 approx
560	Ramdhan Jote Pry.School	Kharibari Development Block	300 approx
561	Kalkutsingh High School	Kharibari Development Block	800 approx
562	Shastriji High School Batasi	Kharibari Development Block	800 approx
563	Kharibari High School	Kharibari Development Block	800 approx
564	Adhikari K K High School	Kharibari Development Block	800 approx
565	Vivekananda High School, Deviganj	Kharibari Development Block	800 approx

TOTAL INMATES THAT CAN BE HOUSED IN 10 NOS. OF SHELTER POINTS IN KHARIBARI BLOCK			4600 approx.
---	--	--	--------------

566	Community Hall And Bawashai Hall Mirik Bazar	MIRIK SUBDIVISION	50 PEOPLE
567	Community Hall At Upper Mirik Busty	MIRIK SUBDIVISION	25 PEOPLE
568	Nari Bhawn At Ward No.Iv	MIRIK SUBDIVISION	25 PEOPLE
569	Mirik High School	MIRIK SUBDIVISION	100 PEOPLE
570	Thorbo High School	MIRIK SUBDIVISION	100 PEOPLE

TOTAL INMATES THAT CAN BE HOUSED IN 5 NOS. OF SHELTER POINTS IN MIRIK SUBDIVISION = 300			
--	--	--	--

571	St. Teresa's Higher Secondary School	Darjeeling Municipality	300
572	Nepali Girls Higher Secondary School	Darjeeling Municipality	250
573	St. Robert's Higher Secondary School	Darjeeling Municipality	400
574	Municipal Boys School	Darjeeling Municipality	200
575	Municipal Girls School	Darjeeling Municipality	200

TOTAL INMATES THAT CAN BE HOUSED IN 5 NOS. OF IDENTIFIED SHELTER POINTS IN DARJEELIN MUNICIPALITY = 1350			
---	--	--	--

GALLERY



Figure 1. Mockdrill on Earthquake at Darjeeling Municipality by civil Defence Volunteers



Figure 2. Mock drill on fire emergency at Darjeeling Municipality



Figure 3. Trining of fresh Batch of CDVs at R.T.C Hall, Darjeeling



Figure 4. Training of NYK Voulnteers at H.M.I, Darjeeling



Figure 5. CDVs at Road Blockage Clearance



Figure 6. Training of CDVs at Training Institute, Hatighisa



Figure 7. Equipment Testing Drill



Figure 8. Relief Distribution during Pandemic Lockdown

Landslide at Pubong, Sukhia Pokhari Block,
Darjeeling (8.04.2019)



Landslide at Rimbick, Pulbazaar Block, Darjeeling
(14.03.2020)







FAMEX programme with N.D.R.F



Training on Disaster Risk Reduction



Annual Pre Monsoon Meeting



Awareness on Fire Emergencies to Hospital Staff



Training Fresh Batch of CDVs on Roping Techniques