



DISTRICT DISASTER MANAGEMENT PLAN

2020-2021

NORTH 24 PARGANAS





Mock Drill at Amdanga Block on 16.07.19



Distribution of Tarpaulin by BDO Sandeshkhali-II after cyclone "Bulbul"

CONTENTS

Sl. No.	Subject	Page No.
1.	Foreword	1
2.	Map Of North 24 Parganas District	2-8
3.	Aims and objectives of Disaster Management Plan	9
4.	North 24 Parganas at a glance	10-18
5.	Communication Plan Important Officials of the District, EOC of District and State, Zillah Parishad Bidhannagar Municipal Corporation Other officials of District Level SDOs, BDOs, SDDMOs and BDMOs and Block Sabhapati Municipalities Police Administration Fire Station Gram Panchayat List of Divers Communication Plan North 24 Parganas for Mobile network Failure	19-38 19 20 20-21 22-23 24-25 26-27 28 29-36 37-38 39
6.	History of Disaster with Vulnerability in North 24 Parganas	40-43
7.	Rainfall Data (2015-2018)	44-45
8.	Control Room (District Disaster Management Section, North 24 Parganas, Barasat)	46
9.	Chapter 1 Introduction To DM Plan • Evolution of DM Plan • How to use DDMP Framework	47
10.	Chapter 2 HVCRA Hazard, Vulnerability, Capacity and Risk Assessment • Estimated data of flood affected data • Hazard mapping North 24 Parganas	48-70 71-72
11.	Chapter 3 Institutional Arrangements • Fore casting and early warning dissemination agencies • Response Mechanism District, Sub - Divisions & Blocks dissemination message • Agencies / line department to response during disaster as per IRS	73-75
12.	Chapter 4 Prevention and Mitigation • Steps taken for prevention and mitigation (District, Sub- Division & Blocks)	76-77
13.	Chapter 5 Preparedness Measures • Preparedness measures by the district • Preparedness measures month wise (monthly activities) • Resource Inventory (Blocks, Sub- Division and District) Disaster Management Section. • Teams and committees in the Block level. • Community level early warning dissemination system • Protocol and arrangements for VIP visits • Reporting and documentation	78-83
14.	Chapter 6 Capacity Building and Training Measures • Institutional capacity building • Mock Exercise / Awareness/ Training conducted on Disaster Management at Block/ Sub – Division/ District 2018-2019.	84-86 86-87
15.	Chapter 7 Response and Relief Measures • Role of line Departments in relief measures	86-87
16.	Chapter 8 Reconstruction, Rehabilitation and Recovery Measures • Immediate measures • Short term measures • Long term measures (Non Structural Measures and Livelihood measures) • Financial assistance provided by Dept. of Disaster Management (2015 – 2019)	93-95
17.	Chapter 9 Financial Resources For Implementation of DDMP • Funds received from State	96
18.	Chapter 10 Procedure And Methodology For Monitoring, Evaluation, Updation and Maintenance of DDMP	97

	<ul style="list-style-type: none"> Block plan, Sub – division, District review process Testing of plan through mock exercises. Process of monitoring and gap evaluation 	
19.	Chapter 11 Coordination Mechanism for Implementation of IRS for DDMP <ul style="list-style-type: none"> IRS and roles of assigned team leaders IRS of District Disaster Management Section North 24 Pgs 	98-99 100
20.	Chapter 12 Standard Operating Procedures (Sops) and Checklist (Responsible Dept./ officials for coordination at different levels) <ul style="list-style-type: none"> Standard Operating Procedures and Checklist of all Line Department SOP Flood/Cyclone/Tsunami SOP For Earthquake SOP for Chemical and Radiological Leakages SOP for Terrorist Attack SOP for Railway Accident 	101-104 105 106 107-108 109-111 112-117
21.	North 24 Parganas Irrigation Department Jurisdiction at a glance	118-120
22.	Bidyadhari Drainage Division (Irrigation)	121-123
23.	Basirhat Drainage Division (Irrigation)	124
24.	Metropolitan Drainage Division - II (Irrigation)	125
25.	Urban Drainage Division (Irrigation)	126-127
26.	Canal Drainage Division (Irrigation)	128-129
27.	Sub – Urban Drainage Division (irrigation)	130-131
28.	Health Department <ul style="list-style-type: none"> Barasat Health Basirhat Health 	132-136 137-139
29.	Agriculture Department	140-146
30.	Horticulture Department	147
31.	ARD	148-151
32.	Fisheries Department	152-154
33.	Fire Department	155-158
34.	PHE Water Supply Div– I Barasat	159
35.	PHE Water Supply Div. Barasat	160-162
36.	Food and Supplies	163-166
37.	West Bengal State Electricity Distribution Company Limited (WBSEDCL)	167-169
38.	Forest Department	170-172
39.	Basirhat Police District	173-175
40.	Bidhannagar Police Commissionerate	176-182
41.	Annexure <ol style="list-style-type: none"> Ambulance with contact numbers Mechanized Boat with contact numbers Flood shelter (Govt.)at Block Level with details Multipurpose cyclone shelter with details Relief go down block wise with details Helipad location at block level with details List of Saw mill JCB and Crane Heritage Sites under North 24 Parganas & Crowd Management Plan Chemical Factories under North 24 Parganas Kerosene oil dealers Petrol pump under North 24 Parganas Cooking Gas Dealers Under North 24 Parganas Contact numbers of Presidency Commissioner DMs 	183-188 189-193 194-200 201-204 205-206 207-209 210-212 213-215 216 217-239 240-241 242-246 247-248 249



FOREWORD

The district, North 24 Parganas, has been divided geographically into four parts, i.e. (a) vast riverine belt in the Southern part of Basirhat Sub-Division. (Sundarban area), (b) the industrial belt of Barrackpore Sub-Division, (c) vast cultivating plain land in the Bongaon Sub-division and adjoining part of Barrackpore, Barasat & Northern part of Basirhat Sub-Division and (d) the newly developed most urbanised sector equipped with all modernised facilities. which includes the Rajarhat & New Town area and Salt Lake City under Bidhannagar Sub-division.

The District is vulnerable to both natural and man-made disasters. Disasters cannot be predicted or prevented. However, precautionary measures can be taken within the existing infrastructure, in the form of preparedness and can considerably mitigate the human sufferings, loss of life, property and restore normalcy at the earliest. The Disaster Management Plan 2020-21 is an attempt to give an insight idea into how the District Disaster Management Department plans to prevent and mitigate disaster in the upcoming days due to any calamity and incident. The course of Disaster Management is dependent on how early the same is identified and how effectively specific control measures are applied in time.

Experience of past decades has indicated that unprecedented flood, heavy rainfall and cyclones etc. highly affected the normal life and livelihood of people of this densely populated district. The highly vulnerable costal area suffers most from loss of life and property accompanied by environmental damage.

In the recent past, the District Administration faced the challenge of disaster occurred out of cyclone FANI & BULBUL. Well planning and good management helped to overcome the situation very soon. All the stake holders & functionaries at all level participated properly for management of the situation and the community responded accordingly to mitigate the situation. I would like to convey my thanks to all concerned including the community.

It is therefore, of paramount importance to formulate an action plan to face the situation arising out of any disaster and to reduce loss of life and properties. The rescue, relief and rehabilitation activities are not the work of a single department. Rather constitute best co-ordinated activities amongst the concerned Government Departments, three-tier Panchayati-Raj Institutions, Peoples' representatives at Assembly/ Parliament, NGOs and the Community as a whole.

This plan for the year 2020-21 has been prepared by the Disaster Management Section of the District Administration of North 24 Parganas using information received from the Blocks consisting of Gram Panchayats and Government Line Departments. Contact details of key stake holders, GPS coordinates of rescue shelters, as well as air dropping points, identification of vulnerable Blocks and areas, updated status of Relief Shelters, Multipurpose Cyclone Shelters, and detailed plans of each Line Department has been provided in chapter wise formats in comparison with last year's plan. List of Chemical Industries, Petrol pumps and Disaster Management centric SOPs has also been inculcated in this year's plan.

Incident Response Team (IRT) as per IRS has been formed in all the Blocks and Sub-Divisions which will be more effective & helpful to combat the situation during any disaster. I hope, this plan will be more effectively used & helpful to all stake holders to combat any disaster in this district.

I express my thanks to all officials of District Disaster Management Section, North 24 Parganas for compilation and preparation of this Plan.

I wish everyone a disaster free year ahead for overall well-being.

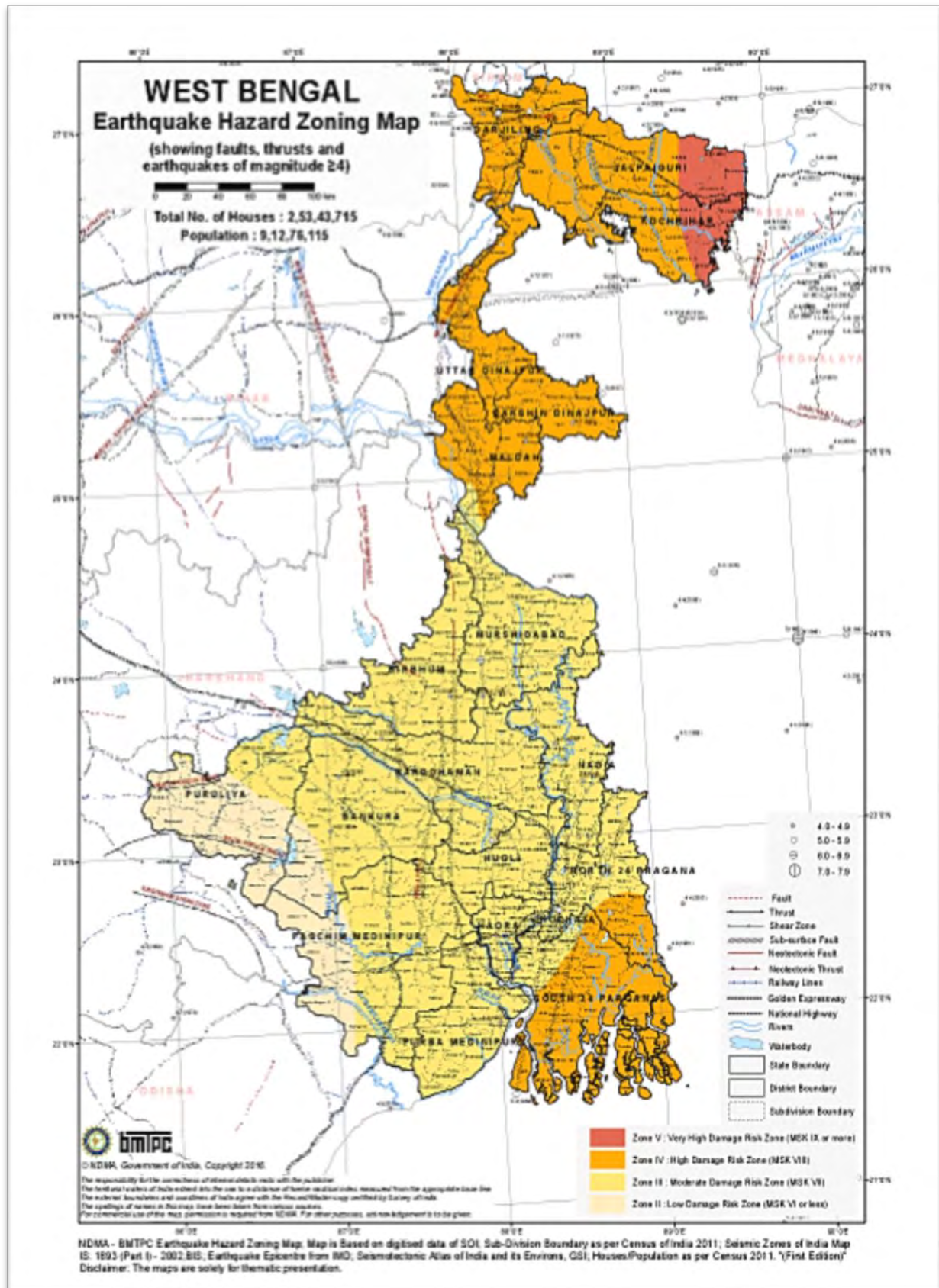
Any suggestion for betterment of this plan is very much solicited.


Smt. Chaitali Chakrabarti
District Magistrate
North 24 Parganas

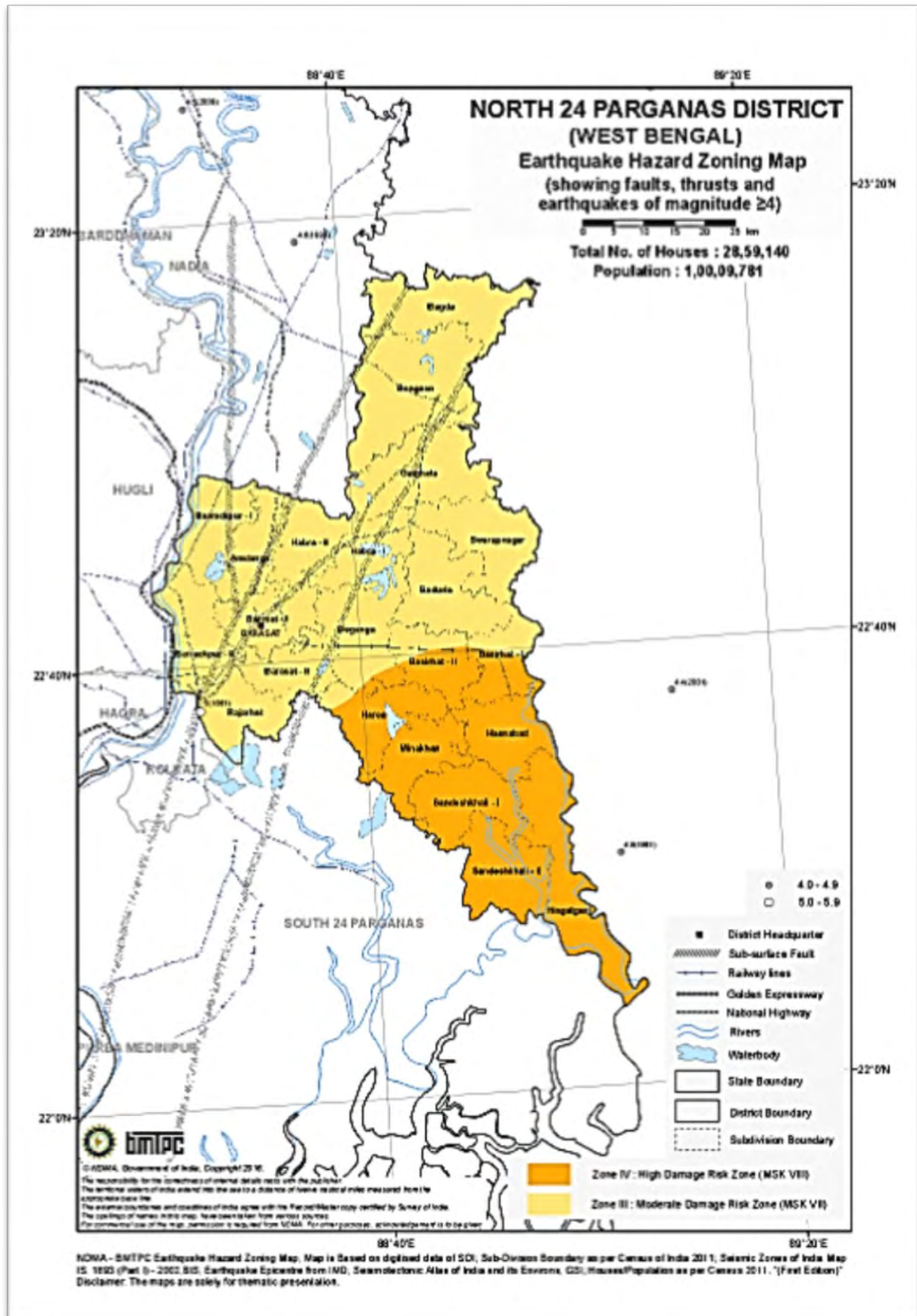
MAP OF NORTH 24 PARGANAS DISTRICT



Earthquake Hazard Map of West Bengal



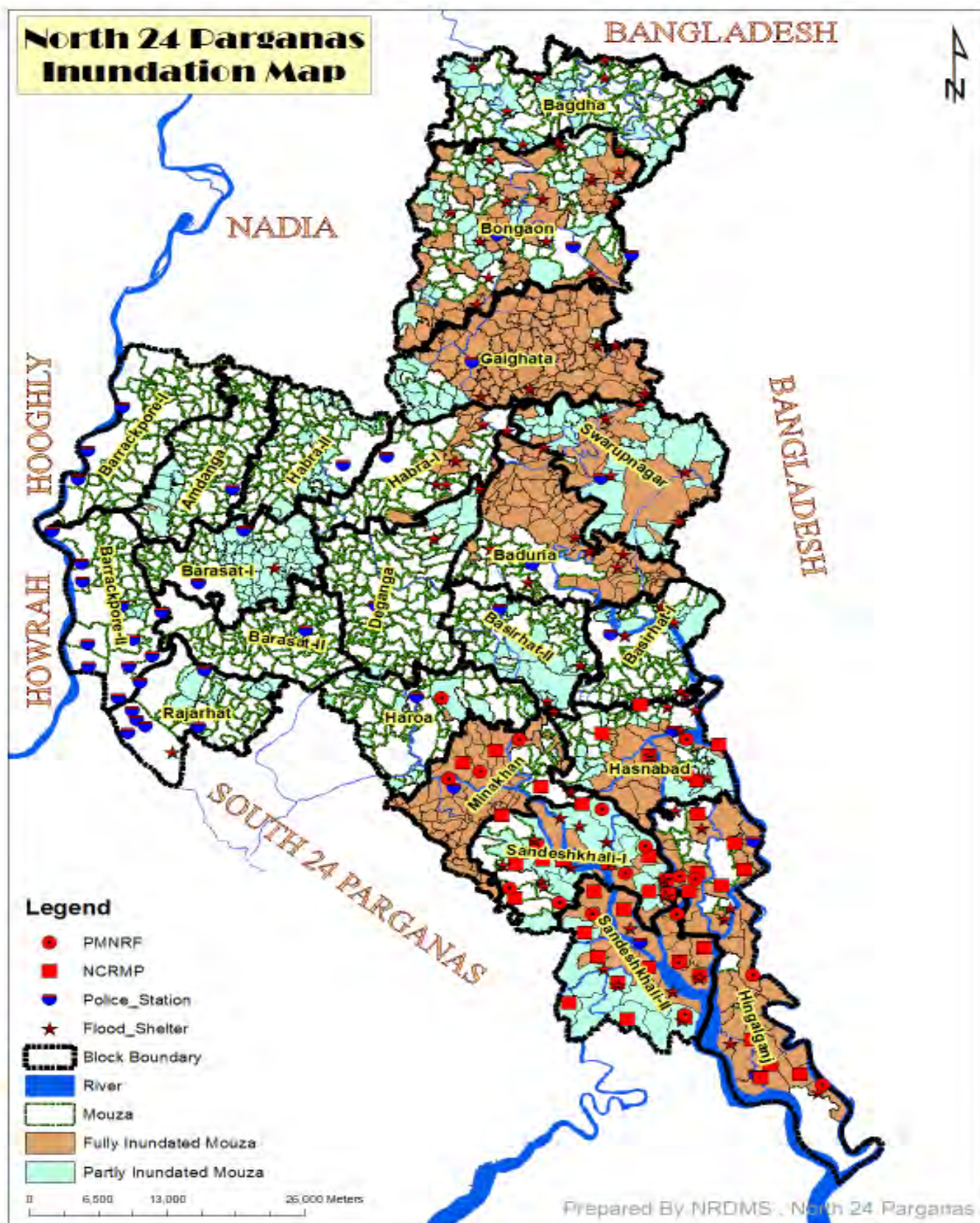
Earthquake Hazard Map of North 24 Parganas



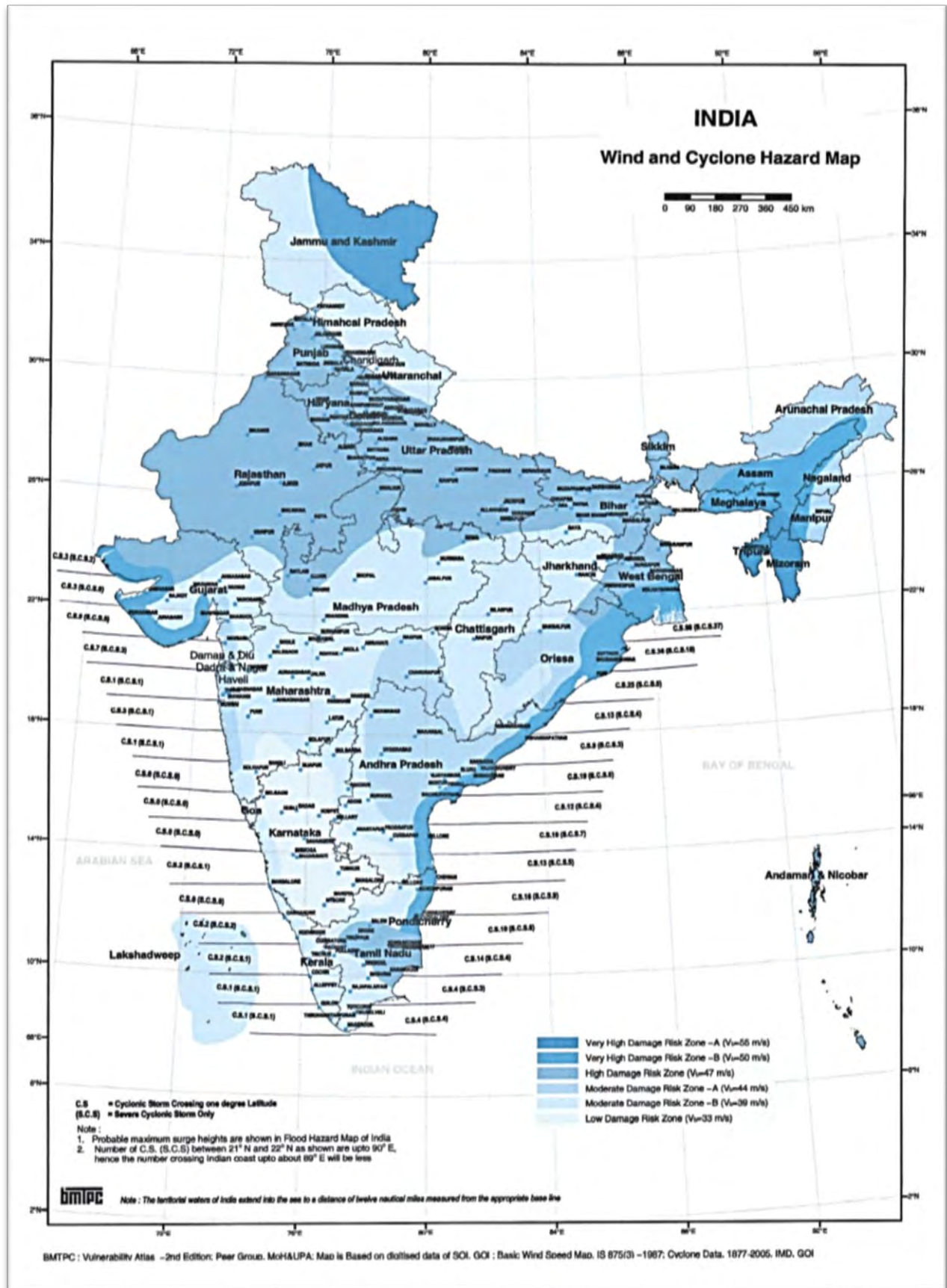
Tsunami Hazard Map of North 24 Parganas



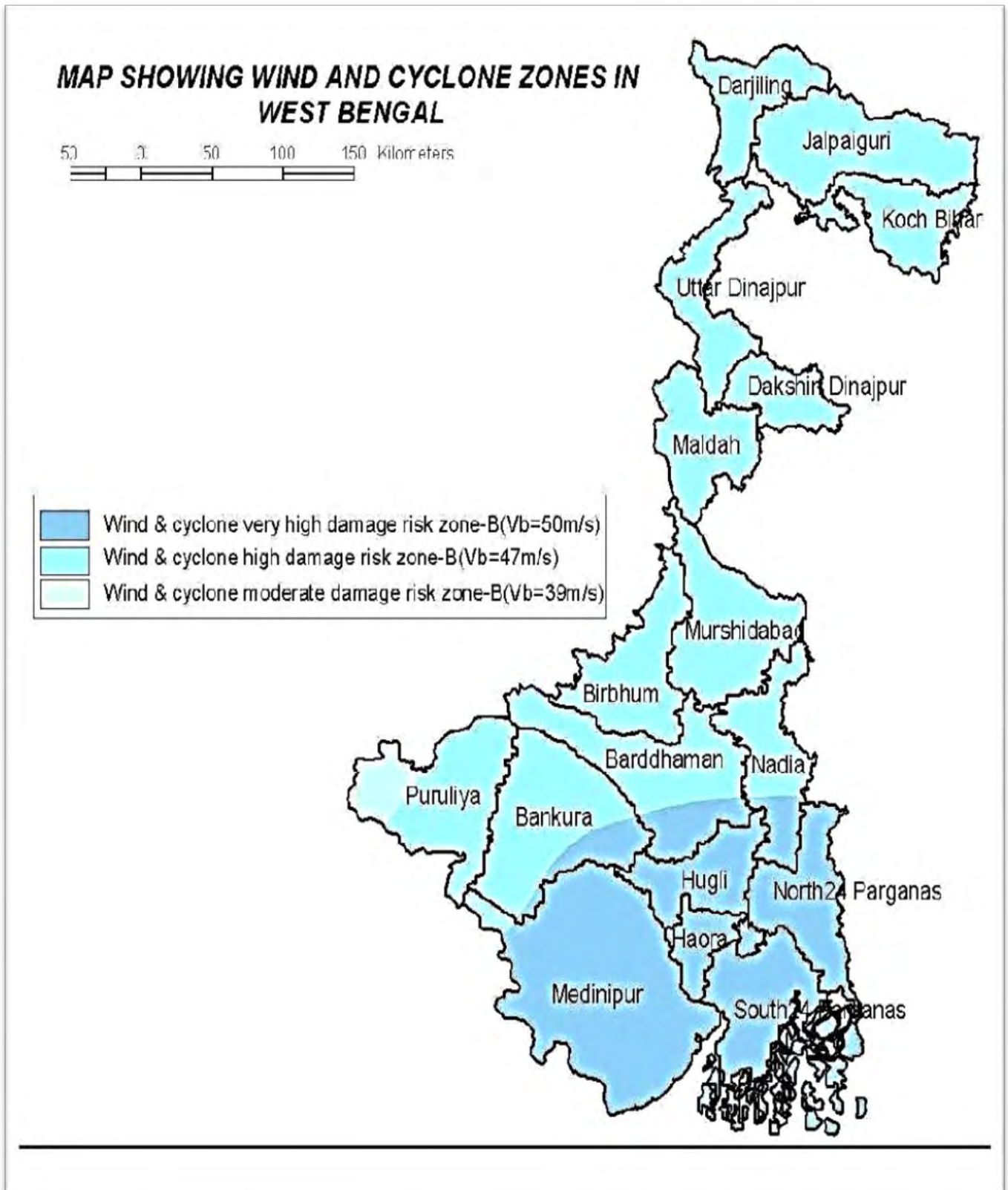
District inundation Map North 24 Parganas with MPCS, Flood shelter and Police Stations



Cyclone Map of India



Cyclone Map West Bengal



Entire of North 24 Parganas is vulnerable to high cyclonic winds

The Aim of District Disaster Management Plan

- To reduce or avoid the potential losses of lives, prosperities from hazards,
- Assure prompt and appropriate assistance to victims of disaster,
- Early Warning,
- Prompt Communication,
- Early rescue & evacuation,
- Identification of vulnerable area/people,
- Identification of resources,
- Achieve rapid and effective recovery.
- Preparedness Planning of Risk Reduction & Mitigation,
- Increasing Community based Disaster Management Awareness/Mock Exercise,
- Capacity building of Community,
- Need based assessment,
- Planning of recovery & reconstruction,
- Training of all stakeholders on Disaster Management,
- Coordination among all line department and stakeholders in the district.

NORTH 24 PARGANAS DISTRICT, Barasat

Name of the District:	North 24 Parganas
Population:	1, 00, 82,852 (2011 Census).
Population below Poverty Line:	20.15 %
Literacy rate:	84.1% (M-41%; F-35%)

<u>Physical</u>	
Geographical location:	Between 23°15'2" and 22°11'6" North latitude and 89°5' and 88°2' East longitudes in the South-Eastern part of West Bengal. It is 13 mts above sea level.
Area and Density:	4094 Sq. (4.61% of the State). 2182.00 People per sq. km (<i>census 2011</i>).
Adjoining Districts:	North-Nadia, South-Kolkata, South 24 Parganas, East –Bangladesh (International Border), West - Howrah, Hooghly.
Major Urban Centers:	Ashoknagar, Baduria, Bongaon, Baranagar, Barasat, Barrackpore, Basirhat, Bhatpara, Bidhannagar, North Dum Dum, Dumdum, Gobardanga, Habra, Halisahar, Kanchrapara, Madhyamgram, Naihati, New Barrackpore, Panihati, Rajarhat, Sodepur, South Dum Dum, Taki, Titagarh.
Major Rivers:	Betna, Betrabati, Bhagirathi, Bidhyadhari, Dantbhanga, Haroagong-Kultigong, Ichhamati, Jamuna, Kalindi, Kodalia. Naobhanga, Nonagong, Padma, Sarat Khali, Sealdagong, Sonai, Suti, Tentulia, Kalindi, Raimongal, Dasna, Betni.
Administrative Units:	Sub-Divisions- 5 (Bangaon, Barasat(Sadar), Barrackpore, Bashirhat, Bidhannagar); Blocks – 22; Panchayat Samities – 22; Gram Panchayats – 199; Mouzas – 1,606; Municipalities – 25, Corporation - 01, Cantonment Board– 01; Industrial township 01; Police Stations – 52; Towns 107; villages 1527; Inhabited Villages – 15. Uninhabited – 09; (<i>As per census report 2011</i>)
<u>Demography</u>	(Figures are as per 2011 Census Report)
Population:	1,00,09,781 (11.05% of the State)
Men:	51, 19,389 (51%)
Women:	48, 90, 392 (49%)
Total Rural Population:	42, 77,619 (43%), Male-21, 96,554 (22 %) Female-20, 81,065 (21%)
Total Urban Population:	57, 32,162 (57%), Male-29, 22,835 (29%) Female-28, 09,327 (28%)
0-6 Population	9, 57, 973 (9.60%) of the State (M) – 4, 89,824 (51.36%) (F) – 4, 68,149 (48.64%)
Rural	4, 91, 418 (51.29%) (M) – 2, 50,731 (51.02%) (F) – 2, 40,687 (48.98%)
Urban	4, 66, 555 (48.71%) (M) – 2, 39,093 (51.24%) (F) – 2, 27,462 (48.76%)
Decadal growth rate	12.86 (2001 – 2011) <i>Source: (Census 2011)</i>
Work participation rate	35.7 % (2011) <i>Source: (Census 2011)</i>

Scheduled Caste Population:	21, 69,084 (21.67%), Male-11, 15,458(21.79%), Female- 10, 53,626 (21.54%) (% of the State) (2nd in the State as per SC population)
Scheduled Tribe Population:	2, 64,597 (2.64%), Male-1, 34,179(2.62%) Female-1, 30,418(2.67%)(% of the State)(9th in the State as per ST population)
Literate Population:	76, 08,693 (76%), Male-40, 56,046 (41%) Female-35, 52,647 (35%)
Illiterate Population:	24, 01,088 (24%), Male-10, 63,343 (11%) Female-13, 37,745 (13%)
Sex Ratio	949 in District (females per 1000 males)
Rural	947 (females per 1000 males)
Urban	961 (females per 1000 males)
Language	Bengali is the main language and some Hindi speaking people are also there in the industrial areas of Barrackpore.
Food Habit	Rice is the staple food of the people.

Fairs and festivals:		There are a number of fairs and festivals in the district. The major ones are – Durga Puja, Rath Yatra, Aam Barunimela (commonly known as Pir Thakur mela), Ghosto Bihari mela, Charak, Urs, Paglapirmela, Ban Bibir Puja, Chakla Dhammela, etc. of these, Durga Puja, Muharram, Eid, Charak, etc. are observed all throughout the district.
Famous Religious places:		Dakhsineswar Kalibari, Manosa Bari, Adya Pith, Chakla Dham, Thakurnagar.
History:	<p>The great epic Mahabharata, Raghuvansa and in some the Puranas refer the Gangetic delta lay between the kingdom of the Suhmas live in Western Bengal and that of the Vangas in Eastern Bengal at the dawn of the history. At the time of Raghu Vansa, the country was dominated by the Vangas. But the naval force of the Vangas was defeated by Raghu, who set up pillars of victory on the islands in the midst of the Ganges. Probably, these islands represented the present area of the district of 24 Parganas. A few details in Ain-i-Akbari reveals that the district formed part of Satgaon revenue division, the jurisdiction of which was from Sagar islands on the south to a little above Palashi on the north and Kabadak river on the east, beyond the Hooghly on the west. The district gained prominence with the events of Sepoy mutiny of 1824 and 1857. Till eighties, the district was named as Twenty four Parganas and later divided into two districts – North 24 Parganas and South 24 Parganas. The district also comes under Sundarban biosphere.</p> <p>The first Forest Management Division to have jurisdiction over the Sundarban was established in 1869. In 1875 a large portion of the mangrove forests was declared as reserved forests under the Forest Act, 1865 (Act VIII of 1865). The remaining portions of the forests were declared a reserve forest the following year and the forest, which was so far administered by the civil administration district, was placed under the control of the Forest Department. A Forest Division, which is the basic forest management and administration unit, was created in 1879 with the headquarters in Khulna, Bangladesh. The first management plan was written for the period 1893–98.</p> <p>The Sundarban National Park is a National Park, Tiger Reserve, and a Biosphere Reserve in West Bengal, India. It is part of the Sundarban on the Ganges Delta, and adjacent to the Sundarban Reserve Forest in Bangladesh. The delta is densely covered by mangrove forests, and is one of the largest reserves for the Bengal tiger. It is also home to a variety of bird, reptile and invertebrate species, including the salt-water crocodile. The present Sundarban National Park was declared as the core area of Sundarban Tiger Reserve in 1973 and a wildlife sanctuary in 1977. On 4 May 1984 it was declared a National Park. It is a UNESCO world heritage site inscribed in 1987. It is considered as a World Network of Biosphere Reserve (Man and Biosphere Reserve) from 2001.</p>	
Climate		
Maximum temp in C:		41 ° C in May
Minimum temp in C:		8 ° C in January
Relative Humidity		Between 50% in March & 90% in July
Rainfall in mm:		1,579 mm (Normal). Barasat- 1416.10 mm, Bongaon - 1285.70 mm, Basirhat- 1236.00 mm, Barrckpore 1189.70mm. Rainfall data 2018-19.
Soil		
Soil Type:		Varies from Sandy to Clayey Loam.
Land Use		
Ratio of land:		High: Medium :Low=17:44:39
Forest Land:		110 Hectare
Cultivable Area:		2,25,000 Hectare
Net area irrigated:		1,54,311 Hectare
Gross irrigated area:		1,98,994 Hectare
Area irrigated through surface area:		24,393 Hectare
Irrigated through Sub-Surfaced water:		1,29,918 Hectare
Net Cropped Area:		2, 64,952 Hectare.
Current Fallow Land:		587 Hectare
Cultivable Waste Land:		465 Hectare
Total Vested Land:		31,791.72 Hectare
		13,565 Hectare

Area under orchard: Area under vegetable and flower: Gross Cropped Area: Cropping Intensity: Single cropped area: Double cropped area: Area cultivated twice a year: Average Land Holding: Net Water Area: Big Farmers: Small Farmers: Marginal Farmer: Agriculture Labor: Bargadars: Patta Holders:	65,500 Hectare 4,82,399 Hectare 214.39 % 45,558 Hectare 51,874 Hectare 1,11,031 Hectare 0.67 Hectare 73,916.09 Hectare 2184 Nos 52,112 Nos 3,62,731 Nos 3,94,579 Nos 76,893 Nos 1,45,031 Nos
Irrigation: (In respect of Agriculture)	
Deep Tube wells (Heavy) Deep Tube wells (Light) River Lift Irrigation Shallow Tube wells Others (Tank, River, Canal etc.)	11,050 Hectare 6,560 Hectare 4,830 Hectare 830 Hectare 1,11,353 Hectare 19, 688 Hectare
Other informations:	
Govt. Block Seed Farm: Sub-Divisional Adaptive Research Farm: Model Farm: Metrological Observatory (Agriculture):	05 Nos 03 Nos 01 Nos 09 Nos
Roads:	
Under PWD (Roads): Under Zilla Parishad: Panchayat Roads: National Highway [34 & 35]:	1,240 Km 430 Km 3,500 Km 101.79 Km
Economy	
Industries:	Manufacture of edible oils e.g., mustard oil, ground-nut oil, til oil etc., Weaving of cotton textiles in power looms, spinning and weaving of jute and mesta, manufacture of wooden boxes, barrels etc., manufacture of card board boxes etc., manufacture of all opathic medicines, manufacture of casting and forgings, manufacture of fabricated metal products are worth mentioning. Electrical, Foot Wear, Ceramics, Metal Processing, Pharmaceuticals, Siemens Electrical, Usha Martin Industries Ltd and Philips Electronics
Industrial places:	Barrackpore, Khardah, Shaymnagar, Titagarh, Barasat etc.
Main Markets:	Barasat, Nagerbazar, Barrackpore, Naihati, Sodepur, Habra, Bangaon, Basirhat, Barasat, Hasnabad etc.
Main Banking Centers:	Barasat, Bidhannagar, Habra, Basirhat, Barrackpore.
Banking Sector :	Total Banks: 881
Regional Rural Bank:	52
Private Sector Bank:	161
Foreign Banks:	0
Public Sector Banks:	656
Small Finance Banks	03

State Co-operative Banks	12
Agriculture and Rural Development Banks:	01
Primary Agriculture and Credit Society:	432

Area coverage of different crops in North 24 Parganas

Sl no	Type of crop	Name of Crops	Area coverage (Ha)
1.	Kharif Crop	Aus Paddy	17,612
2.		Aman Paddy	1,50,520
3.		Bhadoi Vegetable	17,320
4.		Sugarcane	1,254
5.		Jute	32,457
6.		Kharif Pulses	2,030
7.		Mesta	1,298
8.	Rabi Crop	Boro Paddy	63,102
9.		Wheat	80
10.		Winter Vegetables	35,891
11.		Lentil	9,045
12.		Matar	1,290
13.		Khesari	2,774
14.		Gram	200
15.		Mustard	33,553
16.		Sunflower	224
17.		Potato	8,355
18.		Dhania	3,200
19.	Summer Crop	Til	17,474
20.		Summer Mung	1102
21.		Summer Maize	255
22.		Summer Vegetables	38,760

Fisheries	Net Water Area	73,916.09 ha	Eco Hatchery	56
	Area Under Pisciculture	36,322.68 ha	Ice Plant	11
	Population engaged in Fisheries (approx.)	2,21,680	Fishermen Model Village	04
				(370 HH)
	Approx. Annual Production	1.14 lakh ton	No. of Lab.	02
	No. of Fisheries Co-op Soc.	66	No. of Training Centers	02
			Cold Storage	08
Major Livestock Population: Cattle (11,00,000), Sheep (58,000), Goat (9,02,966), Pig (65,000), Poultry Bird (30,00,000), duck (10,00,000), Dairy Farm (4117), Goatery Farm (226), No of Hatchery (5), chilling Units (3)				

Veterinary Services:	State Animal Health Centre	7
	AI Centre	137
	Veterinary Aid Centre (VAC)	128
	Veterinary Departments (VAC)	26
	Animal Husbandry Dept. (VAC)	74

	Kisan Milk Union(VAC)	28
	Veterinary Surgeon	57
	Veterinary Dispensaries	39

Transport and communication	
Postal and telegraph Services	626 post offices and combined – 37 post and telegraph offices
State highway passing through the district and road services	State highway Viz. Barrackpore Trunk road is passing through the district. National highway no 34 & 35 (also known as Jessore road) passing through the district. All the Sub – Divisional Head Quarters of the district and all the police stations in the northern portion of the District and connected by road.
Important Railway Stations and Railway services	The Eastern railways lines generate in the following routes from Sealdah Railway Station 1) Sealdah-Ranaghat- Krishnanagar 2) Sealdah –Barasat - Bongaon 3) Sealdah – Dankuni (Chord) and 4) Sealdah – Barasat- Hasnabad
Non – Governmental Organizations	State Inter Agency Group, West Bengal, Bithari Disha, Paschim Sridharkathi Jana Kalyan Sangha, Panitar Pally Unnayan Samity, , Red Cross, St Johns Ambulance etc.

Health:-

SI No	Health Services	Numbers of institutions
1	Medical College Hospital	01
2	District Hospital	02
3	Sub-Division Hospital	03
4	State General Hospital	07
5	Rural Hospital	21, (09 Basirhat, 12 Barasat)
6	Maternity houses under ULB	96
7	PHC	51 (23 Bashirhat HD, 28 Barasat HD)
8	Sub-Centre	814
9	Blood Bank	06
10	Fair Price Shops (Medicine)	13

Food and Supplies:-

SI No		Numbers/ Quantity	Capacity
1	No. of Distributors (MR + SR)	37 + 8 = 45	
2	No. of Dealers Normal (MR+SR)	1,146 (MR) + 628 (SR) = 1,774	
3	No. of S.K. Oil Agents	54	
4	No. of S.K Oil Dealers (including tagged)	2607	
5	No. of Flour Mills tagged with Fortified Atta	4	
6	State Govt. Godowns	2	2,640 MT
7	SWC Godowns (RIDF)	7	35,000 MT
8	SWC Godowns (GFD)	1	25,000 MT
9	Hired	2	4,788 MT
10	Kisan Mandis	7	7,000 MT
	Total	19	74,428 MT

Block wise Population data Census 2011

Name	No HH	TOT_P	TOT_M	TOT_F	P_06	M_06	F_06	P_SC	M_SC	F_SC	P_ST	M_ST	F_ST	Sub-Divisions
Bagdah	57502	242974	125270	117704	24801	12589	12212	133170	68805	64365	12960	6503	6457	Bongaon Sub- Division
Bongaon	90774	380903	196487	184416	37209	18962	18247	177503	91763	85740	13765	6969	6796	
Gaighata	79503	330287	169216	161071	29228	14796	14432	162281	82882	79399	5797	2889	2908	
Total	227779	954164	490973	463191	91238	46347	44891	472954	243450	229504	32522	16361	16161	
Habra - I	54120	225200	116027	109173	22325	11491	10834	77965	40218	37747	6376	3258	3118	Barasat Sub- Division
Habra - II	42344	176490	90466	86024	19756	10078	9678	31665	16193	15472	4075	2044	2031	
Amdanga	43636	191673	98618	93055	22689	11517	11172	34810	17968	16842	2876	1471	1405	
Barasat - I	67898	294628	150919	143709	31333	16157	15176	47026	23966	23060	2546	1281	1265	
Barasat - II	41939	200918	104253	96665	26305	13445	12860	21029	10864	10165	2556	1367	1189	
Deganga	72770	319213	163154	156059	39415	20036	19379	39027	20100	18927	2560	1248	1312	
Rajarhat	42910	189893	97623	92270	22003	11369	10634	66551	34209	32342	1174	592	582	
Total	365617	1598015	821060	776955	183826	94093	89733	318073	163518	154555	22163	11261	10902	
Basirhat - I	38033	171613	87717	83896	21094	10803	10291	22070	11344	10726	1268	655	613	Basirhat Sub Division
Basirhat - II	51806	226130	115735	110395	27291	13893	13398	19794	10195	9599	5687	2910	2777	
Minakhan	43756	199084	101827	97257	27645	14097	13548	60578	31438	29140	18564	9458	9106	
Sandeshkhali - I	37344	164465	83925	80540	22394	11568	10826	50812	26321	24491	42674	21635	21039	
Sandeshkhali - II	37771	160976	81921	79055	21732	10880	10852	72300	37238	35062	37695	18911	18784	
Hasnabad	47739	203262	104019	99243	25007	12722	12285	51295	26515	24780	7492	3786	3706	
Hingalgunj	46048	174545	88937	85608	18880	9567	9313	115227	59011	56216	12743	6414	6329	
Swarupnagar	61611	256075	131510	124565	25896	13257	12639	79534	41119	38415	648	363	285	
Haroa	46888	214401	111080	103321	27504	14126	13378	50636	26259	24377	12728	6531	6197	
Baduria	67671	285319	145641	139678	31920	16276	15644	46811	24175	22636	2423	1220	1203	
Total	478667	2055870	1052312	1003558	249363	127189	122174	569057	293615	275442	141922	71883	70039	
Barrackpur - I	43871	182845	93582	89263	16875	8638	8237	53764	27709	26055	7214	3664	3550	Barrackpore Sub- Division
Barrackpur - II	52525	217171	111282	105889	20953	10747	10206	53987	27812	26175	4906	2509	2397	
Total	96396	400016	204864	195152	37828	19385	18443	107751	55521	52230	12120	6173	5947	
Block Total	1168459	5008065	2569209	2438856	562255	287014	275241	1467835	756104	711731	208727	105678	103049	

MUNICIPALITY AND CORPORATION WISE POPULATION DATA Census 2011

Name	No HH	TOT_P	TOT_M	TOT_F	P_06	M_06	F_06	P_SC	M_SC	F_SC	P_ST	M_ST	F_ST
Bongaon (M)	26332	108864	55382	53482	8863	4561	4302	37632	19324	18308	969	487	482
Halisahar (M)	30381	124939	65467	59472	11138	5810	5328	22859	11984	10875	757	400	357
Kanchrapara (M)	27976	129576	65436	64140	9947	5153	4794	28996	14655	14341	1962	997	965
Naihati (M)	37167	217900	109849	108051	19761	10031	9730	25140	12585	12555	2014	1011	1003
Bhatpara (M)	87645	386019	204539	181480	35514	18411	17103	46019	24317	21702	4756	2504	2252
Gobardanga (M)	11502	45377	23025	22352	3481	1800	1681	14282	7376	6906	701	355	346
Habra (M)	36016	147221	74592	72629	11696	6005	5691	37163	18907	18256	2333	1176	1157
Ashoknagar Kalyangar (M)	30232	121592	61236	60356	9091	4611	4480	30283	15496	14787	1243	610	633
Garulia (M)	18122	85336	44825	40511	7247	3778	3469	17341	9222	8119	842	443	399
North Barrackpore (M)	32564	132806	66924	65882	8710	4548	4162	20435	10415	10020	1566	816	750
Barrackpore (M)	37312	152783	78349	74434	11786	6086	5700	10684	5620	5064	2243	1163	1080
Titagarh (M)	23741	116541	62735	53806	11510	6067	5443	9370	5040	4330	725	395	330
Khardah (M)	25656	108496	54879	53617	7332	3771	3561	5183	2707	2476	1004	482	522
Panihati (M)	85985	377347	189446	187901	26215	13329	12886	20410	10544	9866	3672	1842	1830
Baduria (M)	12058	52493	26799	25694	5185	2642	2543	9278	4766	4512	249	132	117
Barasat (M)	69506	278435	140822	137613	22605	11514	11091	50482	25728	24754	3672	1819	1853
Madhyamgram (M)	48942	196127	98864	97263	16351	8255	8096	24822	12602	12220	2842	1416	1426
New Barrackpore (M)	19307	76846	38239	38607	5157	2640	2517	19990	10102	9888	595	309	286
North Dum Dum (M)	63256	249142	126279	122863	18411	9415	8996	41613	21215	20398	2355	1207	1148
Kamarhati (M)	70107	330211	170293	159918	25350	13078	12272	12108	6313	5795	3307	1792	1515
Baranagar (M)	63387	245213	126187	119026	16825	8649	8176	12723	6615	6108	1383	713	670
South Dum Dum (M)	103741	403316	202214	201102	28703	14599	14104	42718	21467	21251	3812	1926	1886
Rajarhat Gopalpur (M)	100698	402844	203911	198933	36015	18391	17624	74960	38002	36958	4732	2356	2376

Bidhannagar (M)	48919	215514	109014	106500	14399	7235	7164	39554	20092	19462	6050	3059	2991
Basirhat (M)	29276	125254	63223	62031	11196	5720	5476	23728	12105	11623	517	249	268
Taki (M)	8919	38263	19562	18701	3419	1749	1670	12848	6602	6246	249	144	105
Barrackpur Cantonment (CB)	3525	17380	8872	8508	1447	714	733	2244	1178	1066	170	67	103
Dumdum (M)	27702	114786	58566	56220	8259	4186	4073	8269	4301	3968	1124	616	508
Nabadiganta Industrial Township (ITS)	250	1095	651	444	105	62	43	115	74	41	26	15	11
Bidhannagar (M)	48919	215514	109014	106500	14399	7235	7164	39554	20092	19462	6050	3059	2991
Total	1229143	5217230	2659194	2558036	410117	210045	200072	740803	379446	361357	61920	31560	30360

Block wise G.P, Sansad, Village

Sl No	Name of Block / Municipality	Area Sq. km	No of G.P/ Ward	No of Mouza	Number of Gram Sansad	No of Villages	Population per Sq. Km
1	Bagdah	233.47	9	108	139	108	100
2	Bongaon	336.70	16	153	230	150	1100
3	Gaighata	240.30	13	107	201	107	1400
4	Habra - I	117.36	7	58	128	61	1900
5	Habra - II	143.30	8	90	105	80	1200
6	Amdanga	191.67	8	81	116	81	1400
7	Barasat - I	104.97	9	82	150	82	2800
8	Barasat - II	114.04	7	78	108	78	1800
9	Deganga	202.09	13	108	183	108	1600
10	Rajarhat	72.90	5	57	99	40	2600
11	Basirhat - I	111.84	7	72	97	63	1500
12	Basirhat - II	132.50	9	69	135	70	1700
13	Minakhan	113.06	8	75	109	74	1300
14	Sandeshkhali - I	182.30	8	30	99	30	900
15	Sandeshkhali - II	197.21	8	24	103	24	820
16	Hasnabad	153.07	9	80	127	75	1300
17	Hingalgunj	238.80	9	42	125	44	740
18	Swarupnagar	217.17	10	66	169	66	1200
19	Haroa	152.73	8	89	118	90	1400

20	Baduria	179.72	14	110	171	97	1600
21	Barrackpur - I	95.44	8	80	115	53	2000
22	Barrackpur - II	40.74	6	74	96	28	5300
	Total		199	1810	2923	1609	
	Municipality	---	--	---		---	---
1	Ashoknagar Kalyangar	20.48	22	12	Nil	Nil	6044
2	Barasat	34.06	23	34	Nil	Nil	2223
3	Gobardanga	13.50	17	8	Nil	Nil	3361
4	Habra	21.80	23	13	Nil	Nil	6753
5	Madhyamgram	21.56	25	13	Nil	Nil	9097
6	Baranagar	7.12	34	8	Nil	Nil	34440
7	Barrackpore	12.61	24	3	Nil	Nil	10532
8	Bhatpara	34.61	36	21	Nil	Nil	11063
9	Dum Dum	26.45	22	4	Nil	Nil	9419
10	Garulia	6.47	20	3	Nil	Nil	13000
11	Halisahar	8.29	23	10	Nil	Nil	15071
12	Kamarhati	10.69	35	5	Nil	Nil	30000
13	Kanchrapara	9.06	27	3	Nil	Nil	14000
14	Khardah	6.87	22	7	Nil	Nil	15793
15	Naihati	11.55	31	5	Nil	Nil	18866
16	New Barrackpore	6.89	20	5	Nil	Nil	11000
17	North Barrackpore	12.61	23	2	Nil	Nil	10532
18	Panihati	19.43	35	12	Nil	Nil	19000
19	South Dum Dum	17.60	35	19	Nil	Nil	22916
20	Titagarh	3.24	23	1	Nil	Nil	36000
21	Baduria	22.43	17	13	Nil	Nil	2340
22	Bashirhat	22.05	22	14	Nil	Nil	5680
23	Taki	12.96	16	6	Nil	Nil	2952
24	Bongaon	14.27	22	3	Nil	Nil	7629
25	North Dum Dum	26.45	31	8	Nil	Nil	9419
26	Rajarhat Gopalpur	28.00	35	-	Nil	Nil	14387
	Total	431.05	663	232			

Communication Plan
Important Official and their Contact Numbers

District Level:

Name	Designation	Telephone	Fax	Mobile	E-mail
Smt. Chaitali Chakrabarti	District Magistrate & Collector	033-2584-6202 033-2584-6204 033-2552-3662	033-2562-6177	8334822522 9432013662	dm-bar-wb@nic.in
Sri Sudhir Kontham WBCS (EXE)	Additional District Magistrate (General)	033-2584-6205 033-2584-6207	033-2552-3355	8335042099	adm24p@gmail.com
Md. Enaur Rahman WBCS (EXE)	Additional District Magistrate (Treasury)	033-2584-6210	033-2552-3878	8017043888	admt.nprg@gmail.com
Shri Sankar Prasad Paul, WBCS (EXE)	Additional District Magistrate (Development) & AEO, ZP	033-2584-6212 033-2552-3007	033-2562-2444	9051718899	admd-nprg@nic.in
Unice Rishin Ismail, WBCS(EXE)	Additional District Magistrate (L&LR)	033-2584-6300	033-2552-3677	9874888555	admlr-nprg@nic.in
Smt. Sangeeta Banerjee (Barua), WBCS(EXE)	Project Director, DRDC, North 24 Parganas	033-2584-6322	--	9475385427	pddrdc@gmail.com
Sri Bikram Chatterjee WBCS, (EXE)	Secretary, Zilla Parishad, North 24 Parganas	033-2584-6357	--	8017519341	secynzp@gmail.com
Shri Radhyashyam Das WBCS (EXE)	Officer-in-Charge (Disaster Management & Civil Defence), North 24 Parganas	033-2584-2243	--	8371078992	ocdmdn24pgs@gmail.com
Shri Dipankar Halder District Disaster Management Officer	District Disaster Management Officer, North 24 Parganas	033-2584-6287	033-2584-0280	9433118044	ddmo4n24pgs@gmail.com

EOC State and District North 24 Parganas

State EOC	033-2214-5664/ 033-2253-5185
District EOC	033-2584-0280/ 033-2584-6287
Helpline Toll Free Number (Disaster), Nabanna	1070

Zilla Parishad:

Name	Designation	Telephone	Mobile
Smt. Bina Mondal	Sabhadhipati, North 24 Parganas Zilla Parishad	033-25623640	9830120001
Shri Krishna Gopal Banerjee	Saha-Sabhapati, North 24 Parganas Zilla Parishad	033-25623498	9433495017
Smt Rehana Khatun	Sishu-o- Nari, Tran-o- Janakalyan Karmadhyaksha		9232750232
Shri Prabir Ghosh	Khudra Shilpa, Bidyut Acharitra Karmadhyaksha		9933822095
Shri Ratan Ghosh	Khadya Sarbaraha Karmadhyaksha		9564566811
Buraha Nul Mokaddim	Krishi -o- Sesh Karmadhyaksha		7797016050
Shri Narayan Goswami	Purta-o- Paribahan Karmadhyaksha		9732697455
Shri Dipak Lahiri	Matshya-o-Pram iSampadDoptor Karmadhyaksha		9836358344
Firoz Kamal	Shiksha, Sanskriti, Shiksha-o- kriya Karmadhyaksha		9734695348
Shri Jyoti Chakraborty	Janasastha-o- Paribesh Karmadhyaksha		9830087782
A.K.M Farad	Ban-o- Bhumi, Bhumi Sanskar Karmadhyaksha		9830596305

Bidhannagar Municipal Corporation:

Name	Designation	Telephone	Mobile	Fax	E-mail
Smt Krishna Chakraborty	Mayor	033-23212067	9830200271	033-2358-4235	bidhannagar.mayor@gmail.com
Shi Debasish Ghosh, IAS	Commissioner	033-23340314	8420067000	033-2358-4235	bidhannagar.corporation@gmail.com

Other Official at District Level:

Sl. No.	Designation	Department	Address	Mobile No	Phone No.
1.	C.M.O.H. Barasat	Health	North 24 Pgs., Barasat	9432122080 9474708858	033-2552-3129
2.	C.M.O.H. Basirhat	Health	North 24 Parganas, Basirhat	9734017948 9434358036	03217-265672
3.	Proj. Director	D.R.D.C.	North 24 Pgs., Barasat	9475385427	033-2584-6322
4.	Dist. Controller	Food &Supplies	North 24 Pgs., Barasat	9331251135	033-2552-3247
5.	Dy. Director	Animal Res. Dev.	North 24 Pgs., Barasat	7604010032	033-2552-3485
6.	Dy. Director	Agriculture (Admn)	North 24 Pgs., Barasat	9433206837	033-2542-3369
7.	Dy. Director	Agriculture (Flower)	North 24 Pgs., Barasat	9874847488	033-2584-3128
8.	Exe. Engineer -I	PWD	North 24 Pgs., Barasat	9674068370	033-2552-3373
9.	Exe. Engineer-II	PWD	North 24 Pgs., Barasat	9433226785	033-2552-3373
10.	Exe. Engineer-I Barasat Div	PWD (Road)	Barasat Division	9830045929	033-2552-3373
11.	Exe. Engineer-II Barasat Div	PWD (Road)	Barasat Division	9433381837	033-2552-3373
12.	Exe. Engineer	PWD	Barrackpore Division	9073362500	033-2545-8080
13.	Exe. Engineer	PWD	North Kolkata Division	9073362481	033-2510-0301
14.	Exe. Engineer	PWD (Social Sector)	North 24 Pgs., Barasat	9830261483 9434473280	033-2552-3947
15.	Exe. Engineer	PW (R) Highway Div V	North 24 Parganas	9830018036	033-2584-0279
16.	Exe. Engineer	PWD, Electrical	North 24 Pgs, Barasat	8016424027	033-2576-4597
17.	Exe. Engineer	PWD (Roads) Div-I	North 24 Pgs., Barasat	9831514615 9073363131	033-2337-2653
18.	Exe. Engineer	PWD (Roads) Div - II	North 24 Pgs., Barasat	9433219259	033-2562-4642
19.	Exe. Engineer	PHE	Barasat Divn., Barasat	9434314948	033-2552-5652
20.	Asst. Engineer (HQ)	PHE	Barasat Divn., Barasat	9830714893	033-2552-5652
21.	Exe. Engineer	PHE	Barasat Arsenic Division, North 24 Pgs., Keshtopur	9433171600	033-2552-5652
22.	Exe. Engineer	PHE	Barasat Divn., Barasat	9830276691	-
23.	Exe. Engineer	I & W	Bidyadhari Drainage Divn., Barasat	9830669892	033-2552-3481
24.	Exe. Engineer	I & W	Basirhat Irrigation Divn. , Basirhat	8016528381	03217-265258
25.	Exe. Engineer	I & W	Urban Drainage Divn. Jalsampad Bhawan, Salt Lake	8017089943	033-2334-0019
26.	Exe. Engineer	I & W	Metropolitan Drainage Divn.-II Jalsampad Bhavan, Salt Lake	9830367087 9432144091	033-2359-7459/55
27.	Exe. Engineer	I & W	Canal Divn. Jalsampad Bhavan, Salt Lake,	9748153043	033-2552-1811
28.	District Inspector of Schools	Secondary Education	North 24 Pgs., Barasat	9477122244	033-2552-3148
29.	District Inspector of Schools	Secondary Education	North 24 Pgs, Barrackpore		033-2584-0155
30.	District Inspector of Schools	Primary Education	North 24 Pgs, Barasat	9732662002/ 7686044368	033-2552-4813
31.	Regional Transport Officer	Dept. of Transport	North 24 Pgs., Barasat	8336959141	033-2584-6266
32.	District Planning Officer	Planning Dept.	North 24 Pgs., Barasat	9073331917 8335060595	033-2584-6281
33.	District Panchayat & Rural Dev. Officer	P & RD	North 24 Pgs., Barasat	8336959132	033-2584-6247
34.	District Informatics Officer	NIC	North 24 Pgs., Barasat	9748150404	033-2584-0233
35.	DICO	Information & Cultural Department	North 24 Pgs., Barasat	9434246574	0332552-3354
36.	PO-cum-DWO	Backward Class Welfare Dept.	North 24 Pgs., Barasat	8335060595	033-2552-4718

37.	Officer - in - Charge	Minority Dev.	North 24 Pgs., Barasat	9831547316	033-2584-6279
38.	Officer - in - Charge	Municipal Affairs Dept.	North 24 Pgs., Barasat	8336959137	033-2584-6239
39.	Officer - in - Charge	Refugee Rehab.	North 24 Pgs., Barasat	8336959133	033-2584-0325/0332
40.	Dist. Youth Officer	Dist. Youth Office	North 24 Pgs., Barasat	7384836656	033-2584-6269
41.	Officer - in - Charge	Civil Defence Dept.	North 24 Pgs., Barasat	8371078992	033-2552-3876
42.	Asst. Director	Fisheries Dept.	North 24 Pgs., Barasat	9476273230	033-2552-3530
43.	Asst. Director	Fisheries Dept. (Brackish)	North 24 Pgs., Barasat	9474450139	033-2552-3530
44.	C.E.O.	Fish Farmers' Dev. Agency	North 24 Pgs., Barasat	9830936386	033-2552-3873
45.	D.F.O.	Dept. of Forest	Barasat Divn. North 24 Pgs., Barasat	9609751352	033-2552-0968
46.	Member Secy. & Proj Director	Sundarban Dev. Board	'Mayukh Bhavan', Salt Lake.	9434592470	033-2337-1102
47.	C.E.O.	KMDA	Prashashan Bhavan, DD-1, Sector-I, Salt Lake, Kol-64	9477756412	033-2359-7889 2359-4758
48.	DPO ICDS	ICDS	North 24 Pgs, Barasat	9073331917	033-2584-6277
49.	Divisional Engineer	BSNL	North 24 Pgs	9434755563	033-2552-3213
50.	Regional Manager	WBSEDCL	North 24 Pgs., Barasat	7449304540	-
51.	Divisional Manager, Barasat	WBSEDCL	North 24 Pgs., Barasat	7449304640	033-2552-3661
52.	Divisional Manager, Basirhat	WBSEDCL	North 24 Pgs.	7449304790	03217-269318
53.	Divisional Manager, Habra	WBSEDCL	North 24 Pgs.	7449304690	03216-237014
54.	Divisional Manager, Barrackpore	WBSEDCL	North 24 Pgs.	7449304590	-
55.	Divisional Manager, Bongaon	WBSEDCL	North 24 Pgs.	7449304820	03215-259875
56.	Divisional Manager, Bidhannagar-II	WBSEDCL	North 24 Pgs.	7449304490	
57.	Divisional Manager, Naihati	WBSEDCL	North 24 Pgs.	7449304740	-
58.	District Youth Coordinator	Nehru Yuba Kendra Sangathan	North 24 Pgs., Barasat	7384836656	033-2552-3237
59.	Divisional Officer	WB Fire & Emergency Services	"B" Divn., Lalbazar F.S., P-41/42, William Kerry Sarani, Kolkata-700001	9830334398	033-2241-4545 033-2241-4646
60.	Divisional Officer	WB Fire & Emergency Services	"D" Divn., North Barrackpore FS, Badamtala, Iccapur	8697603656	033-2501-1184
Civil Defence Department					
61.	Sr. SOI Bongaon (SDDMO In-Charge)	Civil Defence	Bongaon, SDO Office	9830077994	-
62.	Sr. SOI Barasat & Barrackpore	Civil Defence	Barrackpore, SDO Office & Civil Defence Building Barasat	8240433511 9476118777	-
63.	Sr. SOI Barasat & Barrackpore (SDDMO-In-Charge)	Civil Defence	SDO, Office Barrackpore	9836738796	-
Army Colum Contact Details under North 24 Parganas					
64.	Cornel K.V Rao	ARMY, Eastern Command	Eastern Command, Kolkata For CBRN Disaster	9490733461	
65.	Adjutant	ARMY	51, Engineer Regiment, Kanchrapara		4100023510
66.	Emergency Duty Room	ARMY	51, Engineer Regiment, Kanchrapara	-----	4100023512
67.	Emergency Control Room	ARMY	1906 Light Regiment, Barrackpur	-----	033-2592-0202
68.	NSG	Army	Badu Road, Madhyamgram Kol. 155		033-2562-0322, 033-2526-0323
69.	Prabhat kumar	Sasastra Seema Bal Army	63 BN, Sadhanpur (Barasat), N 24 Pgs	8334019888	03216-260218 (f)
70.	South Bengal Frontier	BSF	Lord Sinha Road, Kolkata	9434737964	033-2282-1340 033-2282-4819 033-2577-8872
71.	Commandant	BSF	Lord Sinha Road, Kolkata	9934656166	-
72.	Commandant	Coast Guard	Haldia	9969480279	-
73.	Dy. Commandant	Coast Guard	SO in-charge OPS Room, Haldia	9869373057 033-2324-8020 (f)	033-2324-0818 033-2324-8006
74.	Commandant	NDRF	Commandant 2nd Battalion Haringhata	9474116775, 9474061104, 9434742830.	033-25875032 (f)
Airport Security Personal					
75.	Commandant CISF	CISF NSCBI	North 24 Pgs	9073912066	033-3987-4561

76.	Insp Pradip.Kr. Shaw	CISF NSCBI	North 24 Pgs	8697701685	
77.	P.A to Airport Director	NSCBI	North 24 Pgs	9831448752	9432881105
Police Personal					
78.	Kolkata Police	Joint CP (3)	Kolkata Police		033-2262-3627
79.	Commandant SAP 6th BTN Sri Mrinal Majumdar, IPS	West Bengal Police Disaster Management Unit	Barrackpore, North 24 Pgs	8918817524	033-2592-0212
80.	AC DMG SAP 6th BTN Shiv Sankar Das Ashim Saha	West Bengal Police Disaster Management Unit	Barrackpore, North 24 Pgs	9874967722	-
81.	Inspector (HQ), SAP 6th BTN	-Do	Barrackpore, North 24 Pgs		033-25920213,
82.	SDRF, Barrackpore	DIG (AP) BKP, SDRF	Prasanta Khanra	9073343261	
83.	DRM	Eastern Railway	Office of the DRM, Sealdah, Kol-700014		033-2350-5090
84.	Sr. DSO	-Do-	Office of the DRM, Sealdah, Kol-700014		033-2354-2497
Bank and Ambulance					
85.	Lead Dist. Manager	Lead Bank, Allahabad Bank	North 24 Pgs., Barasat	9051819972	033-2562-1427
86.	N 24 Pgs HQ	Red Cross	Indian Red Cross Society Barasat North 24 Pgs	9433356026	033-2584-6564

Sub-Divisional Officer

Name Of Sub-Division	Name	Telephone	Mobile	E-mail
S.D.O. Bidhannagar	Shri Saikat Chakraborty, WBCS (EXE)	033-2359-6097	8017044545 8336959130	sdobidhannagar@gmail.com
S.D.O. Barrackpore	Shri Addul Kalam Azad Islam, WBCS(EXE)	033-2592-0616	9830038776	sdobarrackpore@gmail.com
S.D.O. Barasat(Sadar)	Shri Tapas Biswas, WBCS(EXE)	033-2584-6216	8336959124	sdobarasatnprg@gmail.com
S.D.O. Basirhat	Dr. Vivek Bhasme (IAS)	03217-265297	9434010170 8334841321	sdobasirhat@gmail.com
S.D.O. Bongaon	Dr. Kakuli Mukherjee, WBCS(EXE)	03215-255001/ 39	9434755039	sdobongaon@gmail.com

Sub-Divisional Disaster Management Officer

Name Of Sub-Division	Name	Telephone	Mobile	E-mail
SDDMO Bidhannagar (In-Charge)	Shri Jiban Kr. Chakraborty	033-2359-6097	9874434425	sdobidhannagar@gmail.com
SDDMO Barrackpore	Shri Pradeep Acharjee	033-2592-0616	8777293868	pradipkumaracharjee1@gmail.com
SDDMO Barasat (Sadar)	Shri Prasenjit Sengupta	033-2584-6216	9830478094	prasenjitsddmo@gmail.com
SDDMO Basirhat	Shri Goutam Das	03217-265297	9836738796	dasg724@gmail.com
SDDMO Bongaon	Shri Avijit Sarkar	03215-255001/ 39	9830077994	ovgit.0764@gmail.com

Block Development Officer

Name Of Block	Name	Telephone	Mobile	E-mail
Barasat-I	Shri Mamun Akhter, WBCS (EXE)	033-25523344	9836667322	tikadar.pinaki@gmail.com
Barasat-II	Smt Arghya Mukhopadhyay WBCS (EXE)	953216-277238	8336959169 9330640029	barasat2@gmail.com
Habra-I	Shri Shubhra Nandi, WBCS (EXE)	953216-237040	9073331913	bdohabra1@gmail.com
Habra-II	Shri Monotosh Roy, WBCS (EXE)	953216-227074	8336959171	bdohabra2@gmail.com
Rajarhat	Shri Jayanta Chottopadhyay, WBCS (EXE)	033-25736386	8336959172	rajarhatbdo@gmail.com
Amdanga	Shri. Md. Badruzzaman, WBCS (EXE)	953216-260093	8336959173	amdanga@gmail.com
Deganga	Shri Subrata Mallick, WBCS(EXE)	953216-242243	8336959174	bdodeganga@gmail.com
Barrackpore-I	Shri Tuhin Kanti Ghosh, WBCS(EXE)	033-25812317	8336959188	barrackpore-1@gmail.com
Barrackpore-II	Smt. Anamika Saha (Bera), WBCS(EXE)	033-25373278	8336959189	barrackpore2.block@gmail.com
Bagdah	Shri Jyoti Prakash Halder, WBCS(EXE)	03215-263244	9073331916	bdobagdah@gmail.com
Bongaon	Shri Sanjay kr Guchait, WBCS(EXE)	03215-255059	8336959186	bongaonbdo@gmail.com
Gaighata	Shri Aditya Vikram Hirani, (IAS)	03215-250039	8336959187	bdogaighata@gmail.com
Basirhat-I	Shri Tapas Kr Kundu, WBCS (EXE)	03217-265208	7430800801	bdobasirhat1@gmail.com
Basirhat-II	Smt Madhumita Singh (Ghosh), WBCS(EXE)	03217-249238	8336959178	bdobasirhat2@gmail.com
Swarupnagar	Shri Biplab Biswas, WBCS(EXE)	03217-253369	8336959175	bdoswarupnagar@gmail.com
Baduria	Shri Tribhuban Nath, WBCS(EXE)	03217-238462	8336959176 7596917130	bdobaduria@gmail.com

Hasnabad	Shri Arindam Mukherjee, WBCS(EXE)	03217-234478	8336959179	bdohasnabad@gmail.com
Haroa	Shri Dipankar Das, WBCS(EXE)	03217-248253	8336959180/ 9647017254	bdoharoablock@gmail.com
Minakhan	Shri Kamrul Islam, WBCS(EXE)	03217-248253	9933393328 8918102286	bdominakhan@gmail.com
Hingalgunj	Shri Soumya Ghosh, WBCS(EXE)	03217-251229	8336959182	bdohingalgunj.new@gmail.com
Sandeshkhali-I	Shri Supratim Acharya, WBCS(EXE)	03218-252405	8336959183	sdk1devblock@gmail.com
Sandeshkhali-II	Shri Arbab Mukhopadhyay, WBCS(EXE)	03218-262050	8336959178 9733815148	bdo.sdk2@gmail.com

Block Disaster Management Officer

Name of Block	Name	Mobile	E-mail
Barasat-I	Shri Pinaki Tikadar (BDMO in-charge)	9831898174	bdmobarasat.001@gmail.com
Barasat-II	Shri Avijit Ganguly (BDMO in-charge)	9874746042	bdmobarasat.002@gmail.com
Habra-I	Shri Bithan Dutta	9475754349	bdmohabra.001@gmail.com
Habra-II	Shri Subodh Sen	9007412254	bdmohabra.002@gmail.com
Rajarhat	Shri Jiban Kr.Chakraborty	9874434425	bdmorajarhat@gmail.com
Amdanga	Shri Oliur Rahaman Sahaji	8159062417	bdmoamdanga.01@gmail.com
Deganga	Shri Dhruvajyoti Kar	9433957760	bdmodeganga@gmail.com
Barrackpore-I	Smt. Sanhita Ghatak	9836307685	bdmobarrackpore.001@gmail.com
Barrackpore-II	Shri Nemai Chandra Mondal	9433614581	bdmobarrackpore.002@gmail.com
Bagdah	Md. Hasanujjaman	8926698727	bdmobagdah.001@gmail.com
Bangaon	Shri Gourgopal Nath	9547378589	bdmobongaon@gmail.com
Gaighata	Shri Sarbojyoti Bhattacharjee	9775516535	bdmogaighata@gmail.com (Already exist)
Basirhat-I	Shri Abul Kasem	9614835456	bdmobaduria@gmail.com (Already exist)
Basirhat-II	Shri Sudip Das	9474422022	bdmobasirhat.001@gmail.com
Swarupnagar	Shri Tarak Raptan (BDMO in-charge)	9433432722	bdmobasirhat2@gmail.com
Baduria	Smt. Jebunnesa Gharami	8479942924	bdmohasnabad@gmail.com
Hasnabad	Shri Kaushik Deb	9874567241	bdmoharoa@gmail.com
Haroa	Shri Bimal Kr. Ghosh	9143202582	bdmominakhan@gmail.com
Minakhan	Shri Bulu Das	9874347057	Bdmohingalgunj.001@gmail.com
Hingalgunj	Shri Jyotirmoy Mondal	8348284211	bdmosandeshkhali1@gmail.com
Sandeshkhali-I	Shri Ranjit Mallik	9932958615	bdmosandeshkhali2@gmail.com
Sandeshkhali-II	Shri Dhanjoy Pal (BDMO in charge)	7001736161	bdmoswarupnagar.001@gmail.com

Block Sabhapati:

Name Of Block	Name	Mobile	Telephone	Fax
Barasat-I	Shri Arshadud Zaman	9830058013	033-25523344	033-25523344
Barasat-II	Smt Monohara Bibi	8298389846	953216-277238	953216-277238
Habra-I	Shri Ajit Saha	9733614309	953216-237040	953216-237040
Habra-II	Shri Dilip Kr Paik	9333715388	953216-237074	953216-237074
Rajarhat	Shri Prabir Das	9830064261	033-25736386	033-25736386
Amdanga	Suchitra Das Mondal	9903345508	953216-260093	953216-237040
Deganga	Shri Mafidul Haque Sahaji	9735454836	953216-242243	953216-242243
Barrackpore-I	Shri Narendranath Pal	9239719113	033-25812317	033-25812317
Barrackpore-II	Smt Supriya Ghosh	8961726898	033-25376098	03325373278
Bagdah	Smt Gopa Roy	9609115033	953215-263244	953215-263244
Bongaon	Smt. Pradip Biswas	9734880503	953215-255059	973215-255059
Gaighata	Shri Gobinda Das	9933482178	953215-250048	953215-250048
Basirhat-I	Smt Noor Jahan Bibi	7407397299	953217-265208	953217-265208
Basirhat-II	Smt. Rupa Ghosh	8514880883	953217-249328	953217-249328
Swarupnagar	Smt. Sangita Kar	7407954833	953217-253369	953217-253369
Baduria	Smt. Kehelia Parveen	8926696255	953217-238462	953217-238462
Hasnabad	Laxmi Duloi	9775290112	953217-234478	953217-234418
Haroa	Shri Bimal Mondal	9609952552	953217-248243	953217-248243
Minakhan	Shri Gopesh Patra	9635799883	953217-260103	953217-260103
Hingalgunj	Smt Archana Mridha	9002012927	953217-251229	953217-251229
Sandeshkhali-I	Smt. Chandana Mahato	9091357351	953217-252405	953217-252058
Sandeshkhali-II	Smt. Banya Hazra	9836270602	953217-262050	953217-262050

Municipality

Sl. No.	Name of the Municipality	No of Wards	Name of the Chairman	Address of the Chairman	Contact No of the Chairman	Mail Id of the Municipality	Name of the Executive Officer	Contact No. of EO	Phone No. of Municipality	Fax No. of Municipality
1	ASHOKENAGAR-KALYANGARH	23	Prabodh Sarkar	Kayadanga, Po-Kalyangarh, Ps-Ashoknagar, 24 Pgs. (N), 743272	9609180232	chairman_akm@yahoo.com	Rabin kr Chakraborty	9433390291	03216-221454	03216-223112
2	BARASAT	35	Sunil Mukherjee	Kaibarta Para, Po+Ps-Barasat, North 24-Parganas, Kol-700124	9830046543	barasat_05@yahoo.com	Niranjan Mitra	8697985200	033-25523211	033-25626900
3	GOBARDANGA	17	Subhash Chandra Dutta	Vill-Chatterjepara, P.O-Gobardanga, Pin-743252	9434105303, 033 249581	rsubarman@yahoo.com	Gobindra Ch Devnath	8697256268	03216-248273	03216-249436
4	HABRA	24	Nilimesh Das	Habra	9233222222	habramunicipality@yahoo.com	Kartok Ch Das	9007106511	03216-231828	03216-237031
5	MADHYAMGRAM	28	Rathin Ghosh	Michael Nagar, Po-Michael Nagar, Ps-Airport, Dis-North 24 Parganas, Kol-700133	9432992676	madhyamgram_municipality@yahoo.co.in	Niroj Kr Mukherjee	9432279136	033-25382664	033-25386442
6	BARANAGAR	34	Aparna Moulik	D/2/1, Lake View Park, P.S-Baranagar, Kolkata-700108	9830194118	purosabha_baranagar@yahoo.com	Achintya Hazra	9735325263	033-25776595	033-25771071
7	BARRACKPORE	24	Uttam Das	Chandra Mastar Road, Nona Chandanpukur, Barrackpore, P.S. Titagarh, Pin- 122	9831795608	chairman@barrackporemunicipality.org	Joydev Guha	9051050425	033-25920221	033-25922679
8	BHATPARA	35	Pawan Singh	Holding No-36 B.L -19/A P.O Jagatdal Dist N 24 Pgs	8337047715	bhat_09@yahoo.com	Bhaskar Chakraborty	9932029841	033-25812082	033-25811318
9	DUM DUM	22	Harendra Singh	39, Mandir Road, Dum Dum Cantonment, Kolkata-700028	9830162445	rsubarman@yahoo.com	Bidyut Baran Mondal	7980278217	033-25513017	033-25495214
10	GARULIA	21	Sunil Singh	Oriya Para Road, P.O.- Garulia, P.S.- Noapara, Dist.- North 24 Parganas, Pin- 743133	9903393347	chairman_garulia@rediffmail.com	Dulal Das	9475210156	033-25615061	033-25408432
11	HALISAHAR	23	Ansuman Roy	Rly Boundary Road Halisahar, P.O.-Nabanagar, P.S. Bizpur, 24 Pgs(N), 743136	9836241491	halisaharmycity@yahoo.co.in	Prafulla Dey	9433557310	033-25885952	033-25850226
12	KAMARHATI	35	Gopal Saha	9, B.T Road, Govt. Quarters, Block-21, Room No-7, P.O+P.S-Belgharia, Dist-North 24 Parganas, Kolkata-700056	9830069699	kamrhati_municipality@rediffmail.com	Rabindranath Sahoo	9836588239	033-25648684	033-25641361

Sl. No.	Name of the Municipality	No of Wards	Name of the Chairman	Address of the Chairman	Contact No of the Chairman	Mail Id of the Municipality	Name of the Executive Officer	Contact No. of EO	Phone No. of Municipality	Fax No. of Municipality
13	KANCHRAPARA	24	Sudama Roy	336/M, City Bazar Road 22, P.O- Kanchrapara, P.S-Bizpur, Dist- North 24 Parganas, Pin-743145	9748882263	kanchpara@yahoo.com	Arumoy Bhattacharya	9874250546	033-25859391	033-25858247
14	KHARDAHA	22	Taposh Paul	Dakshinpally, School Road, P.O. Rahara, P.S. Khardaha, Dist - North 24 Parganas, Kolkata - 700118	9438733528	khardahmunicipality@yahoo.co.in	Susanta Mondal	8348939100	033-25631171	033-25533060
15	NAIHATI	31	Ashoke Chatterjee	11/1, Mitra Para Road, P.O- Naihati, Dist.- North 24 Parganas, Pin-743165	9331290280	cnaihati@yahoo.com	Ramdeo Prasad	9883353903	033-25812098	033-25800290
16	NEW BARRACKPORE	20	Tripti Majumder	180/1, Kharermath, P.O. + P.S. New Barrackpore, Dist - North 24 Parganas, Kolkata - 700131	9830131427	chnbrk@yahoo.com	Jatindra Bimal Kar	9474458029	033-25375408	033-25371006
17	NORTH BARRACKPORE	23	Molay Ghosh	87, Surath Chandra Ghosh Street, P.O- Ichapore-Nawabganj, P.S- Noapara, Dist- North 24 Parganas, Pin-743144	9830267522	northbarrackporemunicipality@gmail.com	Debendranath Das	9903475790	033-25932028	033-25926004
18	NORTH DUM DUM	34	Kalyan Kar	16, East Belgharia, 1st Lane, P.O. Nandan Nagar, P.S. Nimta, Kolkata - 700083	9433190582	northdumdum@gmail.com	Saktipada Sarkar	8420731399	033-25142101	033-25142990
19	PANIHATI	35	Swapan Ghosh	Panihati	9836940762	panihatimunicipality@yahoo.co.in	Shyamal Goon	9830529212	033-25532909	033-25531487
20	SOUTH DUM DUM	35	Panchu Gopal Ray	30/2, Shyamnagar Road, P.S- Dum Dum, North 24 Parganas, Kolkata-700055	9331044335	sddm10@gmail.com	Pranab Sangui	8240006018	033-25512743	033-25598388
21	TITAGARH	23	Prashanta Chowdhury	97, B. T. Road, Natun Pally, P.O- Titagarh, P.S.- Khardah, Kolkata- 700119	9830290887	titagarh2007@yahoo.com	Asoke Sarkar	9474135974	033-25010359	033-25017736
22	BADURIA	17	Tushar Singha	Vill+ P.O.-Adharmanik, P.S. - Baduria, Dist. - North 24 Parganas, Pin-743401	9732643997	baduriamunicipality@gmail.com	Ram Prasad Biswas	9051127319	03217-237636	03217-238460
23	BASIRHAT	23	Tapan Kumar Sarkar (Tapu)	Vill-Naihati, P.O. - Badartala, P.S. - Basirhat, Dist.- North 24 Parganas, Pin- 743413	9434344377	basirhatmunicipality@yahoo.com	Goutam Kr Sarkar	9163661562	03217-255316	03217-265224
24	TAKI	16	Somenath Mukherjee	Vill- Ghoshpara, P.O- Taki, P.S- Hasnabad, Dist. - North 24 Parganas, Pin - 743429	9732572731	cmoftm@gmail.com	Md Rahamat Ali	9874575776	03217-234481	03217-233324
25	BONGAON	22	Sankar Addhya	Vill- Shimultala, Po+Ps- Bongaon, Dist- North 24 Pgs	9002004688	chairmanbm@gmail.com			03215-255021	03215-257641

Police Administration:

Name	Designation	Mobile	Telephone	Fax	E-mail
Shri Manoj Verma, IPS	Commissioner of Police, Barrackpore	9073343400	033-25926000 033-25920022	033-25923010	cpbarrackpore@gmail.com
Shri Lakhi Narayan Meena, IPS	Commissioner of Police, Bidhannagar	9073393300	033-23358286	033-23357203	nagarpalbidhannagar@gmail.com
Shri Abhijeet Bondhopadhyay, IPS	Superintendent of Police, North 24 Parganas	9734044144	033-25423055	033-2542-0046	spnorth24parganas@gmail.com
Shri Kankar Prosod Barui, IPS	Superintendent of Police Basirhat	9073343610	03217-265333	03217-265333	spbashirhat@gmail.com
Shri Ajay Thakur, IPS	Dy. Commissioner of Police (HQ), Barrackpore	9051022339	033-25930003	033-25923010	dchqbarrackpore@gmail.com
Shri R. Bondhopadhyay IPS	Dy. Commissioner of Police (HQ), Bidhannagar	9073343302	033-2341-0411	033-23351287	dchqbdn@gmail.com
Shri Rupantar Sengupta, WPPS	Addl. SP(HQ), North 24 Parganas	----	033-2542-6262	033-2542-0046	addlsphq.n@gmail.com
Shri Bishwa Chand Thakur WBPS	Addl. SP (North), North 24 Parganas	9874247569	033-2542-3055	033-25423055	addlspbarasat@gmail.com
Shri Tarun Halder IPS	Superintendent of Police Basirhat, Bongaon	--	03215-255002	--	spbongaonpd@gmail.com

Contact details of OCs of Barrackpore Police Commissionerate:-

Sl. No.	Name of the Police Station	Telephone No.	E-mail	Sub- Division
1	Bijpore	033-2585-9100	bizpurps@gmail.com	Barrackpore Sub- Division
2	Naihati	033-2581-2389	naihatips@gmail.com	Barrackpore Sub- Division
3	Jagatdal	033-2581-2980	jagaddalps@gmail.com	Barrackpore Sub- Division
4	Noapara	033-2561-5017	psnoapara123@gmail.com	Barrackpore Sub- Division
5	Barrackpore	033-2592-0023	barrackporeps@gmail.com	Barrackpore Sub- Division
6	Titagarh	033-2501-1024	titagarhps@gmail.com	Barrackpore Sub- Division
7	Kharcha	033-2553-2859	pskharcha@gmail.com	Barrackpore Sub- Division
8	Ghola	033-2565-8562	gholaps1@gmail.com	Barrackpore Sub- Division
9	Belgharia	033-2553-1717	belghoriaps@gmail.com	Barrackpore Sub- Division
10	Baranagar	033-2531-9300	psbaranagar@gmail.com	Barrackpore Sub- Division
11	Nimta	033-2539-3536	nimtapolicestation@gmail.com	Barrackpore Sub- Division
12	Dum Dum	033-2551-4167	dumdumps@gmail.com	Barrackpore Sub- Division
13	New Barrackpore	033-2537-5777	newbarrackporepolice@gmail.com	Barasat Sub- Division

Contact details of OCs and ICs of Bidhannagar Police Commissionerate:

Sl. No.	Name of the Police Station	Telephone No.	E-mail	Sub- Division
1.	BDS North PS	033-2337-3343	icbidhannagarnorthps@gmail.com	Bidhannagar Sub- Division
2.	BDS South PS	033-2335-1047	icbidhannagarsouthps@gmail.com	Bidhannagar Sub- Division
3.	BDS East PS	033-2359-0849	icbidhannagareastps@gmail.com	Bidhannagar Sub- Division
4.	BDS EC PS	033-2367-9779	icelectronicscomplexps@gmail.com	Bidhannagar Sub- Division
5.	Lake Town PS	033-2534-4402	iclaketown@gmail.com	Bidhannagar Sub- Division
6.	Baguiati PS	033-2559-8799	ocbaguiatips@gmail.com	Bidhannagar Sub- Division
7.	New Town PS	033-2324-6076	ocnewtownps@gmail.com	Bidhannagar Sub- Division
8.	Airport PS	033-2511-8292	icairportps@gmail.com	Bidhannagar Sub- Division
9.	NSCBI Airport PS	033-2511-4001	icnscbips@gmail.com	Bidhannagar Sub- Division

10.	Lake Town PS	033 -2534 -4402	iclaketownps@gmail.com	Bidhannagar Sub- Division
11.	Rajarhat PS	033-2573-3289	rajarhatps@gmail.com	Barasat Sub- Division

Contact details Police Stations of North 24 Parganas Police

Sl. No.	Name of the Police Station	Telephone No.	E-mail	Sub Division
1.	Barasat	2552-3543	barasatpolicestation@gmail.com	Barasat Sub- Division
2.	Madhyamgram	2538-3294	madhyamgramps@gmail.com	Barasat Sub- Division
3.	Shasan	03216-258004	shasanps@gmail.com	Barasat Sub- Division
4.	Duttapukur	03216-25364089	psduttapukur@gmail.com	Barasat Sub- Division
5.	Amdanga	03216-260050	psamdanga@gmail.com	Barasat Sub- Division
6.	Deganga	03216-242235	psdeganga@gmail.com	Barasat Sub- Division
7.	Ashoknagar	03216-221290	ashoknagarthana@gmail.com	Barasat Sub- Division
8.	Habra	03216-237100	habrap@gmail.com	Barasat Sub- Division
9.	Women PS (Barasat)	033-2584-6628	barasatwomenps@gmail.com	Barasat Sub- Division
10.	Gaighata	03215-252223	gaighataps.north24parganas@gmail.com	Bongaon Sub- Division
11.	Bongaon	03215-256900	bongaonps.north24parganas@gmail.com	Bongaon Sub- Division
12.	Bagdah	03215-264234	bagdahpolicestation@gmail.com	Bongaon Sub- Division
13.	Women PS (Bongaon)	03215-255159	bangaonwomenps@gmail.com	Bongaon Sub- Division
14.	Petrapole PS	03215-245008	pspetrapole@gmail.com	Bongaon Sub- Division
15.	Gopalnagar	03215-260232	gopalnagarps3@gmail.com	Basirhat Sub- Division
16.	Basirhat	03217-268334	basirhatps@gmail.com	Basirhat Sub- Division
17.	Matia P.S	03217-245345	--	Basirhat Sub- Division
18.	Haroa	03217-248226	haroaps2014@gmail.com	Basirhat Sub- Division
19.	Baduria	03217-238454	psbaduria.n24pgs@gmail.com	Basirhat Sub- Division
20.	Swarupnagar	03217-253419	swarupnagarps@gmail.com	Basirhat Sub- Division
21.	Hasnabad	03217-234480	hasnabadps@gmail.com	Basirhat Sub- Division
22.	Hingalgunj	03217-251242	pshingalgunj@gmail.com	Basirhat Sub- Division
23.	Minakhan	03217-260104	minakhanps03217@gmail.com	Basirhat Sub- Division
24.	Sandeshkhali	03217-204022	pssandeshkhali@gmail.com	Basirhat Sub- Division
25.	Hemnagar	9836939988	hemnagarcoastal@gmail.com	Basirhat Sub- Division
26.	Nazat PS	03217-252102	---	Basirhat Sub- Division

Fire Station:

Sl. No.	Name	Telephone	Name of Officer-in- Charge with Number
1.	Barasat	033-2542-3444/ 033-2552--4970	Srikanta De 9474524891
2.	Basirhat	03217-265319	Mansa Ram Dhibar 9775395856
3.	Uttar (North) Barrackpore	033-2593-9735/ 033-2594-5851/ 033-2593-5900	Gouranga Naiya 9734422809
4.	Bongaon	03215-2596901	Shambhu Kundu 9007978645
5.	Bidhannagar	033-2357-5293	Abhik Das 9163780974
6.	Dumdum	033-2551-4309	Anuj Sengupta 9903923337
7.	Kamarhati	033-2553-1092/ 033-2553-7642	Prodyut Mukherjee 8001471108
8.	Lalkuthi	033-2501-1185/ 033-2501-1184	Subrata Guha 8240513731,9674062630
9.	Garulia	033-2586-2303	--
10.	Kakinara	033-2581-2722/ 033-2502-1683	Ram Prasad Khan 9432867364
11.	Garifa	033-2588-9101/ 033-2588-5616	Sanjoy Dhali 7797113684
12.	Kanchrapara	033-2585-8253	Raghupati Ghosh 9641486508
13.	Habra	03216-252101	Anup Biswas9647205734
14.	Gobardanga	03216-249101	Subhamoy Modak 9851074228
15.	Madhyamgram	033-2538-6666	Manoj Saha 9674368850
16.	New Barrackpore	033-2537-6000	Dipankar Das (SO) 9163533570
17.	Bizpur	033-2592-1185	--
18.	Barrackpore	033-2501-1184	Subrata Guha 8240513713
19.	Baranagar	033-2510-2102	Ashis Kr Nandi 7890430568
20.	Panihati	033-2553-2976	Ranadip Chakrabortty 8981001590, 9432244911
21.	Ashoknagar	03216-237101	Goutam Chandra Deb. 8918722749
22.	Kashipur	033-2872-0079	Nil
23.	Directorate Control room	033-2552-3170, 033- 2550-6164, 033-2227-6666	Nil
24.	North 24 Parganas Divisional Control Room	033-2593-9735, 033-2593-5900	Nil
25.	Kolkata North Divisional Control Room	033-2241-4545,, 033-2241-4646	Nil
26.	South Kolkata Divisional Control Room	033-2552-3170	Nil

Communication Plan at Gram Panchayat Level, North 24 Parganas

Sl no	Block	G.P.	Pradhan	Upa-Pradhan	EA	NS	Secretary
1	Barasat-I	Chhotojagulia	Shri Nurul Hoque , 9674199424	Smt Swapna Majumdar, 8274945403	Nil	Shri Kamal Mridha (NS), 9434214400	Shri Sajal Kanti Dey (Secy) 9775225136
		Duttapukur-I	Smt Debjani Sardar, 8620012043	Shri Ajit kr Dutta, 9239886310	Nil	Shri Amit Bagchi (NS), 9475160665	Shri Partha Pratim Mitra (Secy), 9903732699
		Duttapukur-II	Smt Sandhya Ghosh (Dutta), 9674705967	Shri Mantu Saha, 9051986934	Nil	Shri Jayanta Das (NS), 9547540313	Shri Julfikar Ali (Secy), 9564308666
		Ichhapur Nilgunj	Shri Narendranath Dutta, 9749074545	Shri Sunil Mandal, 9874645810	Smt Sabita Rudra (EA), 8900030139	Shri Rabiul Islam (NS), 9547739330	Nil
		Kadambagachi	Shri Goutam Pal, 9874323178	Shri Sunil Mandal, 9674171083	Nil	Nil	Narayan Ch Biswas (Secy), 9432151217
		Kasimpur	Md Ichha, 9836244526	Smt Soma Kanjilal, 9073162784	Shri Kumares Chakrabortty (EA), 9836935459	Smt Pusp Biswas (NS), 9874740678	
		Kotra	Shri Kamrun Nahar, 9875508533	Moh Ahid Molla, 9874545859	Shri Prabir Ghosh (EA), 9830211691	Shri Santanu Basak (NS), 9830815171	Shri Dayal Chandra Ghosh (Secy), 9733951445
		Paschim Khilkapur	Smt Chapala Sarkar, 9804188542	Shri Abdul Mannan, 9339390623	Nil	Shri Samir Biswas (NS), 9434116271	Shri Biswajit Ghosh (Secy), 9804114230
		Purba Khilkapur	Shri Arif Gazi, 9863381492	Smt Madhumita Bhukta, 9674774962	Shri Indrajit Biswas (EA), 9831186490	Shri Amitava Sinha (NS), 9674449280	Nil
2	Barasat-II	Chandigarh-Rohanda	Smt Maruf Bibi, 9143517341	Shri Mrinal Kanti Ghosh, 9674971329	Md, Fakir Ahamed (EA), 9735635070	Shri Dharmeshwar Murmu (NS), 9547270787	Nil
		Kemia-Khamarpara	Shri Smritikana Adhikary, 9674960685	Md Mozaffar Rahaman, 9051415235	Md. Azizul Haque (EA), 9735333199	Shri Soumitra Chatterjee (NS), 9836932137	Nil
		Kirtipur-I	Shri Rabiul Islam, 9051718896	Shri Arup Kr Ghosh, 8617253665	Nil	Shri Gopal Ch Pal (NS), 9674615274	Nil
		Kirtipur-II	Smt Nilima Mondal, 9051397152	Shri Ahed Ali Molla, 8777352956	Shri Ram Chandra Biswas (EA), 9874316741	Shri Suman Biswas (NS), 9883324593	Nil
		Dadpur	MST Mahitaj Bibi, 8697447607	Md. Abdul Hai, 9830716803	Nil	Shri Biswajit Das (NS), 9474495724	Shri Dilip Sil (Secy) 8240043820
		Falti Beliaghata	Shri Nazibur Rahaman, 7872783428	Smt Malina Mondal, 9609092653	Shri Sourav Das (NS), 9433617660	Nil	Md Sorowar ddi (Secy), 9933308519
		Shashon	Smt Sahara Parvin Bibi, 8017588016	Shri Subhas Mondal, 9800656185	Shri Tapas Kr Ghosh (EA), 9433814875	Shri Ranajit Dutta (NS), 9038956856	Shri Arunava Bondyopadhyay (Secy), 9432822233
3	Habra-I	Bergrom- I	Smt Dola Mondal, 9647569568	Shri Asit kr Nag, 7908820644	Shri Atindrakumar Mondal (EA), 9609084808	Shri Partha Sarathi Bain (NS), 9564091997	Nil
		Bergrom- II	Smt Ruma Sarkar, 9064046134	Shri Goutam Debnath, 9091802442	Shri Santu Biswas (EA), 9332613994	Shri Kollol Basu (NS), 9474301004	Nil
		Kumra	Smt Ratna Biswas, 9407683015	Shri Chandan Ghosh, 9475868328	Shri Bhabatosh Pramanik (EA), 9564319155	Shri Pritam Halder (NS), 9064411063	Nil
		Maslandapur-I	Shri Tapas Ghosh, 9732801836	Smt Rina Dutta (Biswas), 7602848165	Nil	Shri Jayanta Chakrabortty (NS), 7890355039	Nil
		Maslandapur-II	Shri Krishnapada Mondal, 9002249005	Shri Smritikana Poddar, 8388967448	Nil	Shri Jayanta Chakrabortty (NS), 7890355039	Nil
		Pritabha	Shri Kamal Hossain, 6294171509	Smt Lipika Das, 9609709744	Nil	Smt Krishna Saha (NS), 9831969750	Nil
		Rautara	Shri Surajit Moral, 9143266843	Shri Humayun Kabir Mondal, 8697923441	Nil	Shri Bitan Barai (NS), 9733869133	Nil
4	Habra-II	Srikrishnapur	Smt Suriya Bibi Mondal, 9800402738	Shri Rafikul Hossain Mondal, 9564257221	Nil	Shri Manas Sarkar (NS), 9874978700	Shri Jakir Hossain (Secy) 9874540874

		Bhurkunda	Shri Brindabon Ghosh, 9732888822	Shri Bidyut Bagchhi, 8942044841	Nil	Shri Kallol Debnath (NS), 9732510855	Shri Prodyut Bhattacharya (Secy) 9733100046
		Beraberi	Smt Barnali Ghosh, 8145044109	Shri Motihar Rahaman, 8918778454, 9126428019	Nil	Shri Soumitra Kar Biswas (NS), 9433437206	Shri Kumaresh Chakraborty (Secy) 9836935459
		Guma - I	Smt Jesmin Shahaji, 9732506752	Smt Rinku Bapari (Sarkar), 9735141643	Shri Bholanath Halder (EA) 8697139380	Md Iman Hossain (NS), 9002570303 9038000000	Nil
		Guma - II	Smt Jesmin Gazi, 9153278903	Shri Jagesh Barui, 9734390871	Nil	Shri Nabamita Basak, 9433437206	Nil
		Baspole	Smt Sunita Singh Munda, 8906142436	Shri Sajedul Haque Mondal, 7047164980	Nil	Smt Shyamal Dhali, 9609006042	Shri Kalipada Biswas (Secy) 9800523308
		Dighera Malikberia	Shri Chinmay Kr Mondal, 9002290236	Md. Nazrul Islam, 7699805225	Nil	Shri Nirmal Roy, 7003309693	Nil
		Rajibpur- Bira	Shri Minajuddin Sekh, 9735585488	Shri Santimoy Ghosh, 9433865476	Shri Sudashan Biswas (EA) 9432436244	Shri Bidhan Ch Sadhukha, 9531029638	Nil
5	Amdanga	Adarhata	Smt Rajia Sultana, 8159979944	Md Hasem Ali, 9153070109	Nil	Shri Chinmoy Adhikari (NS In-Charge), 9775097988	Shri Manas kr Banerjee (Secy), 8967441497
		Chandigarh	Smt Anita Dhali, 6295242716	Md. Obaidur Rahaman, 8981870188	Shri Abhishek Chakraborty (EA), 8336855690	Shri Swapan Goldar (NS), 9903608353	Nil
		Sadhanpur	Sk. Toufik Hossain, 9239386743	Shri Biswajit Adak, 8159091240	Smt Prity Singh (EA), 9062765073	Shri Alok Kr Das (NS), 7003775995	Nil
		Amdanga	Smt Sabina Esamin, 8967113993	Shri Amal Ch Ghosh, 9674681933	Shri Tulshi Narayan Saha (EA), 9732547563	Shri Raju Adhikari (NS), 9836206167	Nil
		Baraberia	Shi Smritikanta Gupta, 8143026668	Shri Mobarek Hossain, 9836879043	Shri Debasish Bose (EA), 9748537357	Shri Chinmoy Adhikari (NS), 9775097988	Nil
		Bodai	Vacant	Nil	Shri Sujit Paul (EA), 7278729572	Shri Bhola Saha (NS), 9635978742	Nil
		Taraberia	Vacant	Nil	Shri Goutam Chndra (EA), 8777790558	Shri Ashok Kr Sarkar (NS), 9153512186	Nil
		Maricha	Vacant	Nil	Shri Siddhartha Mondal (EA), 8670332343	Shri Sourav Mondal (NS), 9733535942	Nil
6	Deganga	Amulia	Smt Muskara Bibi, 8609482923	Smt Jilhaj Begum, 9732448535	Shri Biplab Biswas (EA), 8001227075	Shri Tuntu Chowdhury (NS), 9732692262	Nil
		Berachampa - I	SK. Nousadujaman, 9733373992	Smt Rinku Das, 9093305223	Shri Jakir Hussain Molla (EA), 9681892900	Shri Sukamal Bhattacharya (NS), 9831613096	Nil
		Berachampa-II	Smt Shampa Kahar, 6294991283	Sk Aminul Motajja Sardar, 9732583479	Nil	Shri Sudip Manna (NS), 7890007817	Nil
		Chakla	Smt Moumita Das Kahar, 9547594913	Shri Sahanur Islam, 7365810094	Nil	Shri Jadadish Sarkar (NS), 9903608353	Nil
		Chapatala	Shri Humayun Reza Chowdhury, 9733989203	Shri Bapi Mondal, 9735612977	Nil	Shri Sahanur Ahamed (NS), 9733320055	Nil
		Chowrashi	Smt Parvin sultana, 8372912320	Shri Saidul Islam, 9382079912	Smi Anurima Roy (EA) 9775605158	Shei Asit Sarkar (NS), 9831328430	Nil
		Deganga - I	Smt Anjura Khatun, 9933549398	Smt Basanti Ghosh, 9609324578	Nil	Smt Shabnam Ferdoushi (NS), 9836752185	Nil
		Deganga - II	Shri Bablu Parui, 7468855309	Shri Jahangir Hossain Mondal, 9733883780	Nil	Shri Sanjay Biswas (NS), 9433125038	Nil
		Hadipur Jhikra-I	Shri Haran Das, 9647472373	Shri Abdul Jalal Dafadar, 9732566161	Shri maheshwar Sarkar 8967908680	Shri Nishith Samajdar (NS), 8972168991	Nil
		Hadipur Jhikra-II	Shri Sahabuddin Mondal, 9732717859	Shri Prabir Kumar Mallick, 7907936749	Shri Baktiar Khalji 9732462338	Shri Bikram Ghosh (NS), 9830072894	Nil
		Kolsur	Smt Madhuri Chaudhuri, 8145466563	Shri Gaffar Ali Mollah, 9733569570	Shri Monirul Islam 9735338648	Shri Amit Biswas (NS), 9933093712	Nil

		Noornagar	Smt Uma Das, 8145959363	Shri Abdur Rab, 9564200534	Nil	Smt Mousumi Mondal (NS), 9732188400	Nil
		Sohai Swetpur	Shri Jaladhar Mandal, 9836659389	Md. Ozidul Hoque Sahaji, 9647392513	Nil	Shri Subir Roy Chowdhury (NS), 7044983472	Nil
7	Rajarhat	Rajarhat- Bishnupur-I	Shri Ranjan Das, 9830211871	Saiful Islam, 9830802096	Smt Runita Parveen (EA), 9933479422	Shri Biplab Chakraborty (NS), 9434125943	Shri Kamala Das (Secy), 8420548238
		Rajarhat- Bishnupur-II	Smt Sajeeda Bibi, 9830882653	Shri Mannan Gazi, 9830379586	Shri Anirban kar (EA In-Charge), 9051917987	Shri Suman Barua (NS), 9836880722	Shri Animesh Majumdar (Secy), 6295404949
		Chandpur	Shri Debdas Naskar, 7797885256	Smt Hafiza Rahaman, 9647255400	Nil	Smt Arpa Dey (NS), 8617521879	Smt Papiya Chowdhury (Secy), 9051710115
		Patharghata	Shri Uttam Biswas, 9830166690	Smt Sampa Halder, 9007871159	Smt Runita Parveen (EA) , 9933479422	Shri Adiitya kr Murmu (NS), 9002327754	Shri Animesh Majumdar (Secy in charge), 6295404949
		Jyangra Hatiara- II	Smt Sampa Gain, 8620048884	Md. Sahid Ali, 9874644282	Shri Anirban kar (EA in charge), 9051917987	Shri Arnab Das (NS), 9831622821	Shri Shankar Das (Secy in charge), 9230125568
8	Barrackpo re-I	Kampa-Chakla	Shri Rabindranath Neogi, 9331886517	Shri Chittaranjan Patra, 9051755514	Nil	Nil	Shri Boloram Sarkar (Secy), 9635921575
		Majhipara- Palashi	Shri Minu Hembram, 8017534778	Shri Prabir Saha, 6290435522	Nil	Nil	Nil
		Shibdaspur	Smt Anima Mondal, 9230214140	Smt Manira Bibi, 6295175369	Shri Sujay Biswas (EA), 7439592387	Nil	Nil
		Jetia	Smt Siyanka Ghosh, 6291404311	Shri Ashoke Das, 9874471107	Shri Debadrata Ganguly (EA), 8017519347	Nil	Nil
		Mamudpur	Smt Ritika Adhikari, 9123320869	Shri Haran Chandra Ghosh, 9230124589	Nil	Nil	Smt Koyel Dasgupta (Secy), 9432186454
		Panpur-Keutia	Shri Ashim Kr Ghosh, 9477275624	Smt Jharna Dalui, 9007699864	Shri Gobindo Halder (EA), 9836496922	Nil	Nil
		Kowgachi-I	Smt Chaitali Karmakar, 8961412976	Shri Taraknath Adak, 9433803185	Nil	Nil	Shri Partha Pratim Mitra (Secy), 9903732699
		Kowgachi-II	Shri Amal Kumar Mondal, 9143614714	Sk Imtiaz Ali, 7890699552	Shri Partha Dutta, 9836860784	Nil	Nil
9	Barrackpo re-II	Mohanpur	Smt Sharmista Mondal, 7278682200	Shri Nirmal kar, 9836677701	Shri Pijush Kr Biswas (EA) In Charge, 9830674433	Shri Mahananda Halder (NS), 9007606225	Nil
		Sewli	Shri Arun Kr Ghosh, 9831337296	Shri Subrata Singha Roy, 9830586604	Shri Pijush Kr Biswas (EA), 9830674433	Shri Dibakar Mitra (NS), 9830674433	Nil
		Patulia	Smt Tapati (Das) Biswas, 9432353772	Shri Kishore Baishya, 9143088720	Nil	Shri Dhiman Paul (NS) 9531581233	Shri Parbir Saha (Secy), 8335967632
		Bandipur	Smt Nazma Bibi, 9681419507	Shri Rouf Ali, 9748330590	Shri Ram Chandra Biswas (EA), 9874316741	Smt Sarmistha Bhattacharya (NS), 9903078870	Nil
		Bilkanda - I	Shri Chitta Ranjan Mondal, 9231165656	Smt Malina Rani Mallick, 9830523703	Shri Ranjit Kr Mukherjee (EA), 8768073886	Shri Prabir Kr Majumdar (NS), 9831306072	Nil
		Bilkanda-II	Smt Dipa Paik, 9143218693	Shri Sunil Kr Ghosh, 9038920838	Nil	Shri Manik Ghatak (NS), 9874655758	Shri Shyamapada Mondal (Secy), 7980201867
10	Bagdah	Bagdah	Smt Anjali Roy, 7063006159	Sri Gopal Chakraborty, 7063006159	Shri Ananda kr Sarkar (EA), 9734897795	Nil	Nil
		Boyra	Sri Asit Mandal, 9733003128	Smt Ratna Mandal, 9564494248	Nil	Arup Adhikary (NS), 7980022355	Shri Arumay Barua (Secy), 8334012612
		Asharu	Smt Saraswati Munda, 9933962571	Shri Tushar Kanti Biswas, 8335882960	Shri Abhijeet Bairagi (EA), 7586024112	Shri Abhijeet Deb Sharma (NS), 9051575360	Nil
		Ranaghat	Shri Ganesh Roy, 8293229815	Shri Samrat Mondal, 6296062230	Nil	Shri Sanjoy Chottopadhyay (NS), 9674555347	Shri Bablu Mondal (Secy), 9609200254
		Helencha	Smt Chaina Biswas, 9932314041	Shri Nikhil Ghosh, 9732510792	Shri Arnab Sengupta (EA), 8670975690	Smt Supriya Parui (NS), 9831652681	

		Kaniara - I	Shri Rameswar Bairagi, 9647380481	Smt Swapna Das, 9732631071	Nil	Smt Sudipta Biswas (NS), 8293232302	Smt Madhuparna Basu (Secy), 8334931180
		Kaniara - II	Smt Anamika Biswas, 9593170809	Shri Kishor kr Biswas, 8967268471	Shri Sanjit Kr Mondol (EA), 9333604800	Shri Amit Ballbh (NS), 9836530958	Nil
		Sindrani	Smt Latika Mondal, 9733853730	Smt Surabhi Mondal, 7797392846	Shri Samaresh Ghosh (EA), 9733986617	Nil	Shri Susil Sarkar (Secy), 9932710076
		Malipota	Asmatara Mondal, 6295889591	Smt Kakali Sardar, 6295730033	Shri Dipak Bala (EA), 9775691045	Nil	Shri Gopal Roy (Secy), 9733661657
11	Bongaon	Akaipur	Shri Ujjal Kumr Pal, 9593180816	Shri Manoj kr Pal, 9732790181	Shri Chinmoy Bhattacharjee (EA) 8017230050	Shri Sumit Niyogi (NS), 9874785168	Md. Darul Haque (Secy), 8972797571
		Bairampur	Smt Tanuja Khatun Molla, 9635209569, 9735326852	Vacant	Shri Pradip Bauli (EA), 9732526979	Shri Shyamal Tikadar (NS), 9735676361	Nil
		Chawberia-I	Smt Banani Nandi, 7431943389, 9733704934	Shri Amit Singh, 7872722271	Shri Partha Dutta (EA), 9836860784	Shri Arun Mitra (NS), 9564515530	Shri Sanjib Paul (Secy In-Charge), 9733854879
		Chawberia-II	Smt Namita Roy, 9734889995	Smt Madhbi Roy, 8116700559	Nil	Shri Bablu Halder (NS), 9432359524	Shri Sanjib Paul (Secy), 9733854879
		Chhaygharia	Shri Prasenjit Roy, 9474057206	Smt Kalika Das, 8640024787	Shri Paresh Poddar (EA), 9614891585	Shri Ashim Biswas (NS), 9474018402	Shri Raja Ram Gain (Secy), 9564087958
		Dhramapukuria	Smt Rita Biswas, 7557028125	Shri Sukhdeb Shikari, 9609006534	Shri Dipabratta Bhattacharya (EA), 9333775419	Shri Jaydev Chatterjee (NS), 9593050609	Shri Chandreshwar Mukherjee (Secy), 8944054947
		Dighari	Shri Achinta Sarkar, 9609054694	Smt Swapna Sarkar, 9564384320	Nil	Shri Kallol Roy (NS), 9733625250	Shri Abul Hamid Mondal (Secy) 9733459630
		Ganganandapur	Shri Jafar Ali Molla, 9732829426	Shri Swarajit Bepari, 9564054456	Nil	Shri Suvendu Basak (NS), 9735591415	Krishna kumar Sarkar (Secy), 7699874594
		Ganrapota	Shri Susanta Dutta, 7602923035	Shri Joydeb Halder, 9734532992	Nil	Shri Soumen Samaddar (NS), 9830215292	Shri Samir Chakraborty (Secy), 8101424847
		Ghatbaor	Smt Chameli Mondal, 7047073602	Smt Masuma Mondal, 6296349417	Nil	Shri Biswajit Saha (NS), 8622064065, 8946043533	Shri Samir Chakraborty (Secy), 8101424847
		Gopalnagar-I	Smt Jhumpa Das Kar, 8617046560	Shri Samrajit Baidya, 9734436163	Shri Sushil Sarkar (EA), 9932025961	Smt Chabbi Biswas (NS), 9733658482	Shri Santi Ranjan Dutta (Secy), 9733867125
		Gopalnagar-II	Smt Nanibala Roy Majumdar, 9564162646	Shri Ijjur Rahaman, 9564794773	Shri Adhir Kr Munda (EA), 9735752013	Shri Tanmay Ghosh (NS), 7501700511	Shri Tapas Nandi (Secy), 9735797920
		Kalupur	Smt Mukti Sarkar, 9002003885	Shri Himangshu Mondal, 7363025816	Smt Mitalli Biswas (EA), 9933960130	Shri Sukhendu Saha (NS), 9836043726	Shri Moloy Kr Dutta (Secy), 9733550301
		Palla	Shri Nishit Bala, 9732978219	Smt Latika Thakur, 9002133515	Shri Sujoy Biswas (EA), 9733374375	Shri Gouranga Saha (NS), 9163450486	Nil
		Sundarpur	Shri Indrajit Shankari, 8926482392	Shri Samir Majumdar, 9735910090	Shri Ashis Dasgupta (EA), 9002582573	Shri Biswajit Das (NS), 9477039503	Shri Biswjit Mondal (Secy), 8670011190
		Tangra	Smt Rekha Rani Mallick, 8145690804	Smt Madhusudan Mistri, 9733946424	Shri Kalidas Halder (EA), 9593001828	Shri Sadhan Majumdar (NS), 7584078780	Shri Partha Ghosh (Secy), 9239266239
12	Gaighata	Dharampur-I	Shri Nirmal Ghosh, 9732608192	Shri Atul Dey, 97357744538	Shri Jayanta Kr Paul (EA), 9046824681	Nil	Shri Patauddin (Secy), 9474201265
		Dharampur-II	Shri Niladri Dhali, 9593847471	Smt Mallika Debnath, 8001051675	Shri Kingshuk Adhikari (EA), 9002635907	Nil	Shri Bamkim Chandra Mondal, (Secy), 9734629486
		Jaleshwar - I	Smt Mousumi Saha, 8240840287	Smt Nilima Mondal, 9647378847	Shri Kingshuk Adhikari (EA In-Charge), 7908231787	Nil	
		Jaleshwar - II	Shri Godadhar Das, 9851565779	Shri Uttam Sarkar, 9933433894	Shri Tanubrata Dey (EA In-Charge), 8697916171	Nil	Shri Manas Sarkar (Secy), 9830035360
		Ichhapur-I	Shri Shankari Paul, 9564467797	Shri Ismail Mondal, 8926988971	Smt Satyajit Maheli (EA In-Charge), 9800023088.	Nil	Smt Satyajit Maheli (Secy), 9800023088
		Ichhapur-II	Smt Seema Mondal, 8695727788	Shri Himangshu Howlader, 8145155159	Shri Bidyut Biswas (EA), 8927331444	Nil	Shri Kalipada Biswas (Secy), 9800523308
		Duma	Shri Chhanda	Smt Laxmi Ghosh,	Shri Tanubrata Dey	Shri Biswajit Maheli	

			Sarkar, 8016825894	9647671276	(EA), 8697916171	(NS), 9734349151	
		Ramnagar	Smt Arati Khan, 9735760120	Shri Basudeb Ghosh, 7718771789	Shri Ashis Mitra (EA), 9775123789	Nil	Shri Bidyut Majumdar (Secy), 8348317098
		Sutia	Shri Mihir Biswas, 9609993112	Shri Swapan Biswas, 9775024795	Shri Dilip Kumar Majhi (EA In- Charge) 9635989355	Nil	Shri Sukumar Mondal (Secy), 9735504368
		Fulsara	Shri Subhas Ghosh, 9614577987	Smt Iti Sarkar, 9735422840	Smt Soma Saha (EA In-Charge), 9064980614	Nil	Shri Biswajit Meheli (Secy), 8436981312
		Simulpur	Shri Kana Guha, 9647177964	Shri Papi Deb, 9064132410	Shri Dilip Kumar Majhi (EA) 9635989355	Nil	Nil
		Jhowdanga	Shri Samir kr Biswas, 9734691102	Nil	Nil	Nil	Sarajit Kr Mondal (Secy), 9093705487
		Chandpara	Shri Dipak Kumar Das, 9378412916	Shri Manimala Biswas, 9732974377	Smt Soma Saha (EA), 9064980614		Surrendranath Singh (EA In-Charge) 9232396911
13	Basirhat-I	Sangrampur Sahibhati	Shri Sanjay Sarkar, 9733668710	Smt Mamani Das, 9564910777	Nil	Shri Ganesh Das (NS), 8967360088	Nil
		Gachha Akharpur	Smt Ferdausi Bibi, 9733668710	Shri Sisir Dutta, 8001853639	Nil	Nil	Nil
		Itinda Panitor	Smt Meherun Necha Khatun (bibi), 8945949197	Shri Chinmay Sarkar, 9332286828	Nil	Nil	Shri Manab Naskar (Secy), 8621908704
		Nimdaria kodialia	Smt Suparna Das, 8653289992	Smt Asma Khatun Bibi, 6296694649	Shri Amit Kr Ghosh, (EA), 8509562352	Nil	Nil
		Gotra	Shri Halima Bibi Mondal, 9734687954	Sekandar Ali Gazi, 9733667893	Nil	Nil	Shri Chandra Sekhar Mukherjee, (Secy), 9735732035
		Pifa	Smt Mandira Saha, 8391881181	Shri Alamgir Mondal, 9734496980	Shri Dinabandhu Das (EA), 9732412195	Nil	Nil
		Sankachura Bagundi	Smt Arifa Bibi Seikh, 7797868525	Shri Golam Mostafa Gazi, 9775379926	Nil	Nil	Shri Abhijit Mondal (Secy), 9614227583
14	Bashirhat-II	Begumpur Bibipur	Shri Jamaluddin Mallick, 9734344357	Md. Minajul Islam, 8906132487	Nil	Nil	Nil
		Champapukur	Smt Swapna Saha, 7584920820	Shri Nazmul Haque Molla, 9064115751	Nil	Nil	Nil
		Chaital	Smt Sonali Bibi, 8617843733	Shri Mafijul Mondal, 9734654357	Nil	Nil	Nil
		Dhanyakuria	Smt Sukla Pahar, 8637085855	Shri Sukhendu Ghosh, 9735766154	Nil	Nil	Nil
		Ghorarash Kulingram	Smt Jaya Adhikari, 8695818134	Smt Sahirun Nargis, 6294889598	Nil	Nil	Nil
		Kachua	Smt Farida Bibi, 9775157540	Shri Sadhan Das, 9932546918	Nil	Nil	Nil
		Kholapota	Shri Arpesh Mukhopadhyay, 9735763405	Smt Tumpa Das, 9382448754	Nil	Nil	Nil
		Rajendrapur	Smt Champa Khatun, 8637560720	Shri Layak Ali Sardar, 7872292160	Nil	Nil	Nil
		Srinagar Matia	Shri Mustak Ahmed, 8373036383	Shri Premendra Mallick, 9733570890	Nil	Nil	Nil
15	Swarupnagar	Tepul Mirzapur	Smt Tripti Mitra, 9733815197	Shri Narayan Ch Kar, 9733723470	Smt Subhashree Sarkar (Secy) 9804530173	Shri Swagata Biswas (NS), 9332666778	Nil
		Saguna	Shri Abdus Chammad Mondal, 9732527798	Shri Haradhan Pramanik, 8509335083	Shri Jiban Debnath (Secy), 9434503234	Smt Sharmistha Saha (NS), 9874884015	Nil
		Charghat	Smt Basanti Biswas, 8926010409	Shri Asanurjaman Mondal, 9051504267	Shri Subhas Ch Biswas (EA), 9732737578	Nil	Nil
		Swarupnagar Baglani	Smt Chanadana Ghosh, 9143034700	Shri Anarul Biswas, 9732574673	Shri Sanjoy Sarkar (EA), 9735262184	Shri Monisankar Majhi (NS), 9733568192	Nil
		Sarapul Nirman	Smt Maya (Ray) Majumdar, 7076190568	Shri Debadrata Biswas, 9733035817	Shri Sainen Chakraborty (EA), 9735711812	Shri Suman Kr Ghosh (NS), 9735653148	Nil
		Gobindapur	Shri Susanta Mistri,	Shri Asharaf Mollya,	Smt Ananya	Shri Malay Nath	Nil

			9083859248	9734649428	Chatterjee (EA), 9933197357	(NS),9748916979	
		Bithari Hakimpur	Smt Lima Gazi, 7872077951	Shri Manabesh Sarkar, 8768046056	Shri Azad Hossain (EA), 8145191026	Nil	Nil
		Balti Nityanandaka thi	Smt Ancharna Ghosh, 9732669494	Shri Iluis Sk, 9734377922	Smt Soma Saha (EA), 7407648943	Shri Satyadeb Chakraborty (NS),	Nil
		Koijuri	Smt Santilata Tarafdar, 8768251778	Smt Arifa Bibi, 8145086868	Shri Debabrata Bhar (EA), 9831332299	Shri Mritunjoy Barai (NS), 9635237396	Nil
		Bankra Gokulpur	Shri Tushak Kanti Ghosh, 9609282018	Smt Aloka Biswas, 9775189119	Shri Chanchal Mondal (EA), 9474574972	Shri Prosanta Ghosh (NS), 9609006675	Nil
16	Baduria	Aturia	Not Selected	Not Selected	Shri Ashoke Biswas (EA), 9153559307	Shri Pinaki Bhowmik (NS), 9734825821	Nil
		Bagjola	Shri Jamiraddin Mandal, 9732881303	Shri Sankar Das, 9732674481	Smt Aindrilla Das (EA), 9007831009		Nil
		Bajitpur	Smt Sadahana Mandal, 9735331676	Shri Gopal Chandra Mandal, 9733634840	Shri Atanu Halder (EA), 9126422229	Shri Sabuj (NS), 9153939159	Nil
		Chandipur	Smt Sonali Khatun Bibi, 9733553178	Shri Susanta Pal, 9732789851	Shri Mitun Mallick (EA), 9083875958		Nil
		Chatra	Shri Adhir Chandra Roy, 9734382236	Shri Aslamuddin, 8642907912	Smt Krishan Das (EA), 7278765970	Shri Surajit Nandi (NS), 9433353633	Nil
		Jadurhati Dakshin	Shri Mosaraf Ali, 7874479608	Smt Soma Pandit, 9780119722	Shri Marshibul Islam (EA), 9732938101	Shri Utpal Saha (NS), 9830632290	Nil
		Jadurhati - Uttar	Smt Kanaklata Mandal, 7797369277	Shri Jayadul Haque, 9733793875	Shri Quazi Golum Mustafa (EA), 9733790323	Shri Rana Guha (NS), 9732452435	Nil
		Jagannathpur	Smt Anowara Bibi, 8001206672	Shri Hasanujjaman, 7001500312	Shri Tota Shaikh (EA), 7872359210	Shri Pradip Kr Das (NS), 9432409926	Nil
		Jasaikati- Atghara	Smt Ajida, 9732117740	Shri Trikh Hasan, 9093162860	Shri Quazi Golam Mostafa (EA), 9733790323	Shri Ashim Das (NS), 9831262203	Nil
		Nayabastia Miloni	Shri Khairul Islam, 9732521619	Smt Sadhana Mondal, 9732529070	Shri Mikash Roy (EA), 7501373702	Nil	Nil
		Raghunathpur	Shri Utpal Kahar, 8609022394	Shri Nurun Nahar Ahamed, 8250054414	Shri Tota Shaikh (EA), 7872359210	Shri Subho Das (NS), 9434830208	Nil
		Ramchandrap ur Uday	Nur Islam Laskar, 9735471492	Shri Jagadish Mondal, 9732721485	Shri Biksh Roy (EA), 7501373702	Shri Surat kr Patra (NS), 9749435561	Nil
		Sayestanagar- I	Smt Samoon Nahar Bibi, 9735411492	Shri Amit kr Das, 9733959629	Smt Krishna Das (EA), 7278765970	Shri Rajesh Halder (NS), 9933438825	Nil
		Sayestanagar- II	Smt Shibani Sardar, 9064657671	Shri Arindam Mondal, 9732765115	Ahri Ashoke Biswas (EA), 9153559307	Shri Samir Kr Biswas (NS), 9732943923	Nil
17	Haroa	Bokjuri	Shri Ahamed Ali, 9635137474	Smt Krishna Mondal, 9735741264	Shri Abu Nasir (EA In- Charge), 9836465455	Shri Debmalya Santra (NS), 9474501922	Shri Abu Nasir (Secy) 9836465455
		Salipir	Smt Krishna Mondal, 8167728204	Shri Montu Molla, 9775532187	Shri Prantik Das (EA), 9883348996	Shri Shahi Akram (NS), 9593074985	Shri Rabiul Islam (Secy In-Charge), 9732544786
		Sonapukur	M.D Fariad Ali Jamadar, 9732780777	Shri Astapada Mondal, 9733762641	Shri Hazra Ch Das (EA In-Charge), 9836250389	Shri Subhas Ch Roy (NS), 7908459716	Shri Ganesh Ch Das (Secy In-Charge) 8967360088
		Kulti	Shri Mongali Sardar, 8342877824	Shri Rakibul Molla, 9732424035	Shri Hazra Ch Das (EA), 9836250389	Shri Sudip Paul (NS), 8926550980	Md. Nasirul Islam Molla, (Secy), 9153801194
		Haroa	Shri Sirajul Islam Molla, 9775065619	Shi Sahanoyaj Molla, 9143266861	Shri Manabindra Naskar (EA), 9875491667	Shri Pradip Kr Naha (NS), 9007606225	Shri Pintu Bhatthercharya (Secy), 9732576940
		Khasbalanda	Smt Arecha Bibi, 9735729695	Shri Rajak Ali Molla, 9932448826	Shri Akheruzzaman (EA In-Charge) 8240111064	Shri Biswanath Halder (NS), 9033399315	Shri Akheruzzaman (Secy), 8240111064
		Gopalpur-I	Smt Anima Sardar, 8343064250	Shri Mithun Kahar, 9734782548	Shri Ashok Parui (EA), 9733336607	Shri Bablu Murmu (NS), 9681261811	Shri Rabiul Islam (Secy In-Charge), 8967360088
		Gopalpur-II	Smt Bidha Mondal, 9641874655	Shri Kamarul Sardar, 9647400232	Shri Ganesh Ch Das (EA In-Charge), 8967360088	Shri Bablu Murmu (NS In-Charge), 9681261811	Shri Ganesh Ch Das (Secy), 8967360088
18	Hasnabad	Amlani	Smt Rokeya Mondal, 9733915157, 9735554406	Smt Mithu Mondal, 9609390325	Shri Vivek Shaw (EA), 9830682415	Shri Chandan Roy Chowdhury (NS), 9800282201	Nil
		Barunhat Rameshwarpur	Smt Chabbi Mondal Das, 9800091306	Shri Abul Kalam, 8609669373	Shri Bhaira Ch Mondal (EA), 9800487070	Shri Gourhari Kanjilal (NS), 9051063755 Shri Dipankar	Nil

						Chkrabortty (NS), 8609170595	
		Bhawanipur-I	Shri Pradip Mallick, 9732802636	Smt Jaba Mondal, 7699365870	Shri Tapan kr Goswami (EA), 7086405575	Shri Monojit Saha (NS), 9804985667	Nil
		Bhawanipur-II	Smt Chandana Rishi, 8145267721	Shri Omar Faruque Gazi, 9647404426	Shri Prabir kr Ghosh (EA), 8910899600	Shri Bijoy Sarkar (NS), 9734677755 Shri Papan Dutta (NS), 9883418176	NS
		Bhebia	Shri Oliul Mondal, 8001149974	Smt Sumana Dey Banerjee, 8926893652	Shri Pintu Mondal (EA), 9883450845	Shri Sayan Roy (NS), 9836507672 Shri Anup Kr Naskar (NS), 9933833168	NS
		Hasnabad	Shri Ramkrishna Ghosh, 9093589036	Smt Jharna Mondal, 8972525434	Shri Dipak Mondal (EA), 9635112665	Shri Sariful Islam (NS), 8145748395	NS
		Makhalgaccha	Smt Gouri Bar, 9093589036	Smt Taslima Bibi, 9733508321	Nil	Shri Nabendu Bhattacharjee (NS), 9748968356	Shri Ancher Ali Gazi (Secy), 7063002822
		Murarisha	M.D Abdul Ohab Gazi, 8926601511	Shri Kalidas Biswas, 8617834203	Nil	Shri Pabitra Kr Sarkar (NS), 8013307284	Smt Sabita Sarkar (Secy), 8900571907
		Patlikhanpur	Shri Parul Gazi, 9091093993 9800983232	Smt Archana Mondal, 6295008901	Nil	Shri Najim Md. Sahaji (NS), 8509468566, 9831251185	Shri Rajib Sarkar (Secy), 9732764236
19	Minakhan	Atpukur	Shri Manas Mahato, 960827934	Smt Tanjila Bibi, 9734542277	Shri Azad Hossain (EA), 9775673200	Nil	Nil
		Bamanpukur	Smt Sakila Bibi, 9734492020	Shri Madhusudan Maity, 9732426254	Nil	Nil	Shri Biswajit Kittaniya (Secy), 7384170777
		Chaital	Smt Ratna Mondal, 9153422637	Shri Sukumar Halder, 9635786324	Shri Tapan Kumar Dey (EA), 9002544550	Nil	Nil
		Champali	Smt Srabanti Mondal, 7430978009	Shri Abdul Hamid Molla, 9732769423	Shri Adhir kr Mundari (EA),	Nil	Nil
		Dhuturdaha	Shri Biswanath Mondal, 9775011856	Smt Rabea (Bibi), 9732769764	Nil	Nil	Shri Dinesh Ch Singh (Secy), 9836938911
		Kumarjole	Smt Nazma Bibi, 7679601636	Smt Manju Halder (Naskar), 9732767997	Shri Azad Hossen (EA), 9775673200	Nil	Nil
		Minakhan	Shri Tajmira Bibi, 9732502229	Smt Rina Rani Barui, 9733708257	Shri Dipankar Biswas (EA), 9732673981	Nil	Nil
		Mohonpur	Shri Nirupam Das, 9382905858	Shri Asutosh Sardar, 8945559622	Shri Nirmal Kayal (EA), 8001152121	Nil	Nil
20	Hingalgunj	Bishpur	Shri Sanjit Jana, 8348763341	Shri Sanatan Munda, 7797011209	Shri Anarul Hoque (EA), 77797556397	Nil	Nil
		Dulduli	Shri Chanchal Mondal, 7699071126	Shri Bidhan Munda, 9382441901	Shri Sadrul Islam (EA), 9732826493	Nil	Nil
		Gobindakathi	Shri Sanjib Kr Mondal, 9933434232	Shri Anaga Mohan Mondal, 9007975194	Shri Achinta Bairagi (EA), 9775689170	Nil	Nil
		Hingalgunj	Smt Tandra Mondal, 9933585910	Shri Susanta Sarkar, 9800039087	Shri Sanjay Das (EA), 8343870056	Shri Sujit Mistry (NS), 9732755597	Nil
		Jogeshgunj	Shri Nagendranath Baidya, 9933161150	Smt Rupa Mondal, 8972349954	Shri Sourav Majhi, 9732814359	Partha Pratim Basak (NS), 9674112478	Nil
		Kalitala	Smt Dipti Mondal, 9002016008	Shri Santosh Mondal,	Shri Tarapendu Mahato (EA), 9832276299	Firoz Alam (NS), 9851679900	Nil
		Rupamari	Shri Sanatan Sardar, 9732341932	Shri Uttam Kr Mondal, 9800779775	Shri Amit Kr Sarkar (EA In-Charge) 7797596359	Ramesh Mondal (NS), 9804646295	Shri Amit Kr Sarkar (Secy) 7797596359
		Sandelbil	Smt Manjula Mondal 8670054416	Shri Jainalabedin Gazi, 8016626270	Shri Sanjay Das (EA In- Charge), 8343870056	Shri Arafat Mondal (NS In-Charge), 8371068292	Shri Snehasis Barman (Secy), 801670456
		Sahebkhal	Smt Suchitra Mondal, 7432877446	Shri Amiya Mondal, 9732854420	Shri Achinta Bairagi (EA In- Charge), 9775689170	Shri Firoz Alam (NS), 9851679900	Nil
21	Sandeshkh	Boyeramari-I	Shri Muanur	Smt Ashtami Mahato,	Shri Souvik Das (EA),	Shri Biswajit	Nil

22	ali-I		Rahaman, 9732576886	9732804398	8016438238	Samaddar (NS), 8906002105	
		Boyermeri-II	Smt Suparna Das (Mondal), 9733004878	Shri Sakim Ali Molla, 8145037605	Shri Haripada Roy (EA), 8617444104	Shri Monorath Majhi (NS), 8967934262	Nil
		Sarberia Agharhati	Sk Sahajhan, 9733804506	Shri Kamal Krishna Sain, 9153588702	Md Firoz Alam (EA), 9433402445, 8240437493	Md. Monirul Seikh (NS), 8609711571	Nil
		Hatgachi	MST Firoza Bibi Molla, 9733804506	Shri Sushil Kharbin, 9732581629	Nil	Shri Mihir Kanti Chakraborty (NS) 8515052760	Nil
		Nazat-I	Shri Jaynath Mahali, 9093998599	Shri Sabbir Ali Molla, 9647430550	Nil	Shri Gopal Chandra Pal (NS), 9593581675	Shri Biswjit Mondal (Secy), 9153362153
		Nazat-II	Smt Anupama Karmakar, 9733617477	Shri Jawaharlal Mahata, 8609859515	Nil	Shri Sudip Kr Gain (NS), 9732187400	Shri Netai Ch Das (Secy), 8637867014
		Kalinagar	Smt Bipasha Mondal, 7872409718	Shri Bilash Halder, 9733574221	Md. Easin Ali (EA), 9734060818	Shri Subhas Halder (NS), 9062395901	Nil
		Sehera Radhanagar	Shri Kalikinkar Das, 9732973312	Shri Abdul Mannan Molla, 9609291281	Shri Dipankar Dey (EA), 9433117377	Shri Naba kr Mondal (NS), 9002756331, 8777758173	Nil
	Sandeshkh ali-II	Durgamondop	Shri Lakhan Adhikari 9733774821	Shri Sunil Sardar, 7074015842	Nil	Shri Sankar Samajdar (NS), 9748697947	Shri Biswajit Kirtania (Secy), 6294679358
		Korakati	Smt Depali Gayen, 9609233446	Shri Sridam Howly, 8536860118	Shri Monoronjon Roy (EA), 993393516	Nil	Nil
		Bermajur-I	Shri Tapan Sardar, 8513083631/ 8001856678	Shri Sahajahan Sekh, 8609283938	Shri Gopal Ch Mondal (EA), 9800958144	Nil	Nil
		Bermajur-II	Shri Siddik Ali Molla, 9735650265	Tamijuddin Molla, 9733538126	Md Imran Ali Molla (EA), 8370905424	Shri Polin Chowdhury (NS), 8145351169	Nil
		Khulna	Smt Basanti Mondal 6295068758	Shri Satyajyoti Sanyal, 9732553354	Shri Tarapada Mondal (EA), 7699392465	Shri Avijit Nag (NS), 9874271774	Nil
		Jeliakhali	Smt Minara Molla, 9874085042	Shri Dharani Dhar Panda 9732672696	Nil	Shri Abhijeet Patra (NS), 7063211310	Shri Anil Kr Sardar (Secy), 9735766423
		Sandeshkhali	Shri Dilip Mallick 9733789404	Smt Kakuli Basu Biswas 9732521498	Shri Tarapada Mondal (EA In- charge) 7699392465	Md. Kalamuddin (NS), 8910685070	Shri Basudev Sardar (Secy), 9647329627
		Monipur	Smt Shibani Sardar, 8609709597	Shri Prosenjit Ganguli, 9831729294	Md. Sahabuddin (EA), 8145881677	Shri Avijit Patra (NS), 7063211310	

LIST OF DIVERS (Civil Defence Volunteers), North 24 Parganas, Barasat (Phase-I)

Sl. No.	Name of Diver(CDV)	Sub-Division	Block/ Municipality	Mobile No.
1.	Rahul Amin Gazi	SDO, Basirhat	Basirhat-I Block	9046001535
2.	Amit Mondal	DO	Do	8509653110
3.	Satyajit Mondal	DO	Do	7384802903
4.	Suman Biswas	DO	Do	9614259996
5.	Bhagirath Pramanik	DO	Hasnabad Block	8514944390
6.	Mukul Das	DO	Do	7872055617
7.	Pritam Ghosh	SDO, Barrackpore (Naihati P.S.)	Naihati Muni	9830990104
8.	Somnath Sarkar	Do (Noapara P.S.)	Garulia Muni.	9038378157
9.	Saifuddin Molla	SDO, Basirhat	Sandeshkhali-I	8348604874
10.	Amit Biswas	DO	DO	8346049481
11.	Ranajit Dey	DO	DO	7407533397
12.	Shibshankar Patra	SDO, Basirhat	Minakhan	9749480467
13.	Supriya Roy	SDO, Bongaon	Bongaon Muni.	7584820152
14.	Sukdev Mandal	DO	Do	9635417313
15.	Arnab Biswas	DO	Do	8900095071
16.	Anal Kr. Mandal	DO	Do	9775119379
17.	Srikanta Sarkar	DO	Do	7602486191
18.	Sanjib Roy	SDO Barasat	Barasat Muni.	9339521351
19.	Subrata Pal	DO (Barasat S.P. Office)	Do	7278584092
20.	Sajal Mondal	DO (Sashan P.S.)	Barasat-II	9239506793
21.	Debasis Roy Chowdhury	DO (Ashoknagar P.S.)	A.K. Muni.	9563591186
22.	Sandip Ghosh	DO (Sashan P.S.)	Barasat-II	9831133325
23.	Dinabandhu Shil	SDO, Basirhat	Baduria	9832710722
24.	Sukamal Mondal	DO	Do	9614637506
25.	Bappa Chakraborty	DO	Haroa	9851965814
26.	Pintu Das	DO	Do	9851026285
27.	Avijit Biswas	SDO,Bongaon	Bongaon	9647324898
28.	Chandan Chakroborty	DO	Do	9732595173

LIST OF DIVERS (Civil Defence Volunteers), North 24 Parganas, Barasat (Phase-II)

Sl. No.	Name of Diver (CDV)	Name of Sub Division	Name of Block / Municipality	Mobile No.
1.	Md. Abdullah Gazi	Basirhat	Hingalgunj	7602759667
2.	Shri Sanatan Ghosh	-Do-	-Do-	9635403832
3.	Shri Malay Halder	-Do-	-Do-	9679697466
4.	Shri Debjyoti Biswas	-Do-	-Do-	9635663399
5.	Shri Bhim Chandra Das	-Do-	-Do-	9679654506
6.	Shak Maruf Billah	-Do-	Hasnabad	9333933514
7.	Shri Gouranga Mondal	Basirhat	Swarupnagar	9734312223
8.	Shri Prasanta Kumar Munda	-Do-	Sandeshkhali-I	8001481244
9.	Shri Ruhul Amin Gazi	-Do-	Basirhat-I	9046001535
10.	Shri Suman Das	-Do-	Haroa	9775457753
11.	Shri Ashish Munda	-Do-	-Do-	8609689698
12.	Shri Subhankar Sana	-Do-	-Do-	9563044207
13.	Shri Bubai Mondal	-Do-	-Do-	8001940210

14.	Shri Sadhan Das	-Do-	-Do-	8653467118
15.	Shri Mahes Sardar	-Do-	-Do-	8759956456
16.	Shri Bhiguram Panda	-Do-	Minakhan	7384918512
17.	Shri Bapi Mondal	-Do-	Minakhan	9093745748
18.	Shri Gadadhar Rajbanshi	Barrackpore	Barrackpore-II	9038748115
19.	Shri Hasan Ali	-Do-	-Do-	7278921266
20.	Shri Ashis Paul	-Do-	-Do-	8013014769
21.	Shri Prem Kumar Mallick	-Do-	Kanchrapara Municipality	8981113004
22.	Shri Sujoy Singha	Barasat	Habra-I	9434179181
23.	Shri Ajit Das	-Do-	Habra-I	8436098706
24.	Md. Imran Gazi	-Do-	Barasat-I	8697555133
25.	Shri Prasenjit Ghosh	-Do-	Habra-II	8653285614
26.	Shri Sukdeb Ghosh	-Do-	Habra-II	9851876368
27.	Shri Sovan Mahanta	Bongaon	Bongaon Municipality	8436408409
28.	Shri Manabendra Halder	-Do-	-Do-	7872748495
29.	Shri David Mondal	-Do-	-Do-	9153822314
30.	Shri Subhankar Biswas	-Do-	-Do-	9609021918
31.	Shri Surajit Halder	Bongaon	Bongaon Block	9800426876
32.	Shri Mihir Sarkar	-Do-	-Do-	7679567474
33.	Shri Rajesh Mal	-Do-	-Do-	9093584828
34.	Shri Shyamal Mondal	-Do-	-Do-	8372979591
35.	Shri Dhruba Baidya	-Do-	-Do-	8158919467
36.	Shri Rajat Adhikary	-Do-	-Do-	9609028448
37.	Shri Proloy Mallick	-Do-	-Do-	7063194968
38.	Shri Suman Majumder	-Do-	-Do-	8967262874
39.	Shri Susanta Adhikary	-Do-	-Do-	9475869487
40.	Shri Avijit Joardar	-Do-	-Do-	8101016645

LIST OF DIVERS (Civil Defence Volunteers), North 24 Parganas, Barasat (Phase-III)

Sl. No.	Name of Diver (CDV)	Name of Sub Division	Name of Block / Municipality	Mobile No.
1.	Shri Surya Dey	SDO, Barrackpore	Kamarhati Municipality	7003205945
2.	Shri Apurba Bala	DO	Barrackpore- I	9163883979
3.	Shri Debasish Bairagi	DO	Barrackpore- I	8647915280
4.	Shri Ranjit Mallick	DO	Barrackpore- I	8583942295
5.	Shri Monajit Gain	DO	Barrackpore- I	8017471330
6.	Shri Sahil Aktar	SDO, Bashirhat	Baduria	9007859015
7.	Md. Riajul Gazi	DO	Hasnabad	9593226709

DIG, SAP, Barrackpore; 033/2592-0212, 033/2592-0213 (for divers)

Joint C.P. (3), Kolkata Police, Kolkata: 033/2262-3627 (for divers)

DIG (AP) BKP S.Silver (Nodal officer) 9073343260

Prasanta Kharia 9073343261

Communication Plan North 24 Parganas for Mobile Network Failure

The district, North 24 Parganas is having a population as per 2011 census of 1, 00, 09,781 persons with an average density of 2204.6 persons per sq. km. With the rise in population and migration of people to work under this district every day there is an additional pressure and demand of network connectivity in this district during office hours. The major communication network in this district is under BSNL, along with private telecom companies like Jio, Vodafone, Airtel, idea etc. It can be estimated approx. 85% of the population has mobile connectivity with minimum of 2 connections per mobile along with land line. Most of these sets are android or ios based with use of various messenger apps.

It has been observed during the past few disasters in the Indian Sub-continent that after any major incident, (Cyclone and Earthquake) mobile network connection is down, either by infrastructure breakdown or by excessive use of mobile during this situation. As a result vital response of the response agencies is hampered in this context. The district is no such exception. It has been observed that major communication fails in this district could be from earthquake and cyclone. Thus an emergency communication plan is been set up for cyclone and earthquake.

Mobile network failure in the District	<ol style="list-style-type: none">1. Land line phone may be used.2. RT Set of Police may be used. If required police may be requested to install a RT Set in DM office, SDO office, BDO office.3. Satellite phone may be used. District has one satellite phone. Additional sets can be obtained from SEOC, BSNL and Railways.4. Communication system of railways may be used for communication.5. V-Sat may be used for communication with SEOC.6. HAM Radio may be used.7. Public address system (Megaphone, loudspeakers, siren) may be used.8. Civil Defence Volunteers may be used as messenger.
---	--

HISTORY OF VULNERABILITY

Type of Disaster	Area affected
Flood	19.16% of the population lives in flood-prone areas. Most flood-prone Blocks are Hingalgunj, Hasnabad, Sandeshkhali- I/II, Minakhan, Haroa, Baduria, Swarupnagar, Bagdah, Bongaon, Gaighata, Deganga, and Habra-I/II. Flood of this region is mainly due to the geographic location of these blocks along with low mean sea level. With the rise of the sea level there is constant threat of inflow of river water causing more chances of flood in these blocks.
Earthquake:	73 % of the total area comes under High Damage Risk Zone (Zone IV) and 27 % of the total area comes under Moderate Damage Risk Zone (Zone III). Part of Bongaon, Barasat and Barrackpore Sub divisions come under Zone IV. Entire Basirhat Subdivision containing the entire Sundarban area under this district is highly vulnerable to Earthquake and Tsunami.
Wind & Cyclone:	The entire district is in Very High Damage Risk Zone due to Wind & Cyclone – the wind speed may rise above 200 Kmph. Very recently the district experienced Cyclone “Aila” (maximum wind speed 120 Kmph) on 25 th May, 2009 followed by “Fani” on 4 th May 2019 and “Bulbul” on 9 th November 2019.
Drought:	Draught is not that prevalent in this district but, recently experienced in 2010 owing to less rainfall (857 mm) in Monsoon Season against 1579 mm. normal rainfall. Probability of Draught is increasing with increasing water Scarcity.
Cyclonic depression/ Tornado:	Tornado hits at Gaighata Block in the year 1983, 2001 under Bongaon Sub-Div. Tornado hits at Ashoknagar – Kalyangar Municipality, Habra-I Block Deganga Block on 29 th July 2015.
Secondary (Probable Risks) Terrorist Attack Airport / flight High Jack:	The Netaji Subhas Chandra Airport Being located in the district and the life line of the State it is highly vulnerable to any terror strike or terrorist activity in the future. There is also chances of Chemical/ Radiological leakage in the airport area while handling radioactive substances. Besides contamination and spread of virus among
Arsenic:	Arsenic is caused due to high level of dissolved minerals in water. North 24 Parganas is mainly affected by the problem, the vulnerable blocks are Habra-I, Habra-II, Barasat-I, Barasat-II, Deganga, Basirhat-I, Basirhat-II, Swarupnagar, Sandeshkhali-II, Baduria, Gaighata, Rajarhat, Bagdah, Amdanga, Bongaon, Haroa, Hasnabad, Barrackpore-I, Barrackpore-II. New blocks are Minakhan and Hingalgunj. Blocks are identified as per (PHED) report. <i>The State of West Bengal is “First” in Arsenic list in India.</i>
Lightning deaths:	This phenomenon is most common in the monsoon season and mainly during April to November. In the recent past the district has witnessed a large number of deaths due to lightning mostly in rural areas in the recent past.
Embankment erosion:	This is most common in the months of Monsoon seasons. The Blocks highly affected by breach of Embankment includes Sandeshkhali I, Sandeshkhali II, and Hingalgunj, Hasnabad Minakhan and Haroa. Total km in the 543.774 Km under the 6 (Six) Blocks.
Heat Wave (Loo):	The District witnesses head wave (Loo) during month on May to June. Though the death rate is low in the district compared to districts like Purulia and Bankura but casualties in form of strokes and ill health is quite common. Over the past few years this has been a common phenomenon.
Chemical and Gas Leakages	There are a large number of factories engaged in chemical use for its production in the district. These are mostly present under Barasat and Barrackpore Sub-Division area.

MATRIX OF PAST DISASTERS IN THE DISTRICT

The District of North 24-Parganas came into being on 1st March, 1986 with the bifurcation of 24-Parganas District into North 24-Parganas and South 24-Parganas Districts. Sundarban is situated at the confluence of river Ganga and Brahmaputra with the Bay of Bengal. Part of Sundarban area is annexed to the District of North 24-Parganas which covers 6 (six) Blocks viz Sandeshkhali-I, Sandeshkhali-II, Hingalgunj, Haroa, Minakhan and Hasnabad. These blocks are surrounded by tidal rivers such as the Ichamati, Bidyadhari, Kulti, Dansa, and Raymangal etc. besides being crisscrossed by numerous creeks and channels.

In past, this district was hit by natural hazards in many occasions. The hazards include Cyclone, Storm Surge, Flood, Earthquake etc. of medium to large intensities. Some instances are mentioned below.

1981: Earthquake of magnitude 4.9 on Richter scale shook north of Sundarban on 26th March (Epicenter Latitude 22.3, Longitude 89.1).

1983: Tornado at Gaighata Development Block.

1988: Very severe Cyclone at Hingalgunj Development Block.

1995: Breach of embankment on 15th & 16th May in Basirhat Sub-Division. 1077 houses were fully and 496 houses were partly damaged.

1996: Heavy rainfall occurred on 27th and 28th of October with consequent breach of embankment in Basirhat Sub-Division. 48 of houses were fully damaged.

1998: Flood in Bongaon Sub-Division due to incessant rains and over flow of river Ichhamati. Dates of occurrence were 14.08.98 & 15.08.98. Total 60.30 Sq.km. area and 96.700 people were affected. 10,059 houses were affected out of which 3,457 were fully damaged. 18,483 persons were rescued and sheltered in 112 Relief Camps.

Cyclone of high magnitude severely affected 466 Sq. km of area in 10 Blocks and 2 Municipalities. No. of Cattle lost was 773. 2, 16,622 people were affected by the calamity.

1999: The district was affected by Drought during May – June, 1999. Rainfall up to April, 1999 was only 6.5 mm. In the district 7 lakh people, 1, 37,887 Livestock were affected and from 4% to 40% Boro paddy was lost. Due to heavy rainfall from 21 to 24.09.1999, a vast area of 14 (fourteen) blocks and 12 (twelve) Municipalities in all the 5 (five) Sub-divisions of the district were water-logged. 4, 50,000 people were affected.

2000: Unprecedented incessant heavy shower from 17.09.2000 to 21.09.2000 followed by very high discharge from the dams and barrages caused huge flood all over the state having highest intensity in about last two centuries. The water level of Churni rose to an unprecedented 11 m against highest recorded level of 9.798 m in 1978. A vast area of Bongaon Sub-Division and part of Barasat (Sadar) and Basirhat Sub-Division were inundated; some places for more than a fortnight. The year 2000 may be designated as the year of the worst precipitation in terms of quantum, intensity and duration. More than 960 Sq. km. area was affected in the district causing damages to houses, crops, school buildings etc. More than 19 lakhs people were affected and 2, 65,000 houses were destroyed or damaged. 652 Mouza were declared as flood affected. Total financial loss was Rs. 62,207 lakhs.

2001: There was a severe Thunder Storm on 20.05.2001 at Gaighata Block under Bongaon Sub-Division. The most affected G.P.s was Jaleswar-II. Duma and Dharampur-I. 4 (four) human lives were lost.

2002: On 25.05.2002 embankment of Bermajur G.P. on river Choto Kalagachi under Sandeshkhali-II block breached affecting 2,500 people.

A severe cyclonic storm passed over Sandeshkhali-I, Sandeshkhali-II, Hingalgunj and Minakhan blocks on 11.11.2002 affecting 5483 of people. 195 of houses were destroyed and 731 were damaged due to the calamity. The event of crop area damaged was 644.30 hectare. Monetary value of which was Rs. 5, 56, 82,000/-

There was a very severe cyclonic storm on 03.04.2002 at 3 AM in Bongaon Sub-division. About 65,000 people were affected. 3(three) human lives were lost in Bongaon block, 5 (five) Goats and 1025 Poultry were lost. The extent of damage caused to power and Housing Sector was Rs. 8.5 lakhs and 253 lakhs respectively.

2003: Consequent upon the development of low pressure in the Bihar Plateau Region, the South Bengal districts including North 24-Parganas experienced heavy rainfall during the period from 16.10.03 to 10.10.03. Breach of embankments and erosion were reported from Hingalgunj, Sandeshkhali-I and Sandeshkhali-II blocks. Due to the calamity, 14 Blocks in North 24-Parganas district were severely affected 5, 10,958 people were affected and 8,539 houses were fully and 15,131 were partly damaged. Losses in Crop sector and Fisheries sector were Rs.282.35 lakhs and 2303.28 lakhs respectively.

2004: Due to incessant rain during the period from 10.09.04 to 18.09.04 a vast area of Bongaon, Basirhat, Barrackpore and Barasat (Sadar) Sub-Division was water-logged. 8, 89,283 people were affected. Agricultural loss was estimated to Rs. 6802.665 lakhs. 359 Mouza were declared as Flood affected. 18384 dwelling houses were destroyed and 56,865 were damaged in Urban and Municipal areas. There was a violent storm on 06.10. 04 at 12 noon over Paruipara, Biswaspara and Angrail within the jurisdiction of Jhowdanda Gram Panchayat under Gaighata block. Two persons were seriously injured and admitted to Hospital. 29 houses were destroyed.

2006: Due to incessant rainfall vast area of Basirhat, Bongaon, part of Barasat and Barrackpore Sub-division were affected. 8 persons died due to natural calamity during the year 2006.

2007: This District was affected in two phases due to incessant rainfall in 2007. Average rainfall was 1380 mm. Many people were affected.

2008: During the year 2008 this District was affected in different occasions by incessant rain with storm (16.09.2008, 26.09.2008, 25.10.2008). About 74,000 people were affected during the above calamities.

2009: On 25 May, Cyclone AILA hit costal Bengal with a maximum wind speed of 120 Kmph affecting over 1.5 million people.

The Situation Report (State Govt.)

Cyclone AILA which hit coastal West Bengal on 25 May, 2009 is described as one of the worst storms to hit the state in many years. Over 5.1 million people have been affected in 16 districts of West Bengal. The damage impact assessment carried out by the government of West Bengal and the United Nations Development Programme (UNDP) reported considerable deaths, of which 25 were caused by a landslide in Darjeeling. Over 5, 00,000 houses were damaged either fully or partially. The storm was especially devastating for farmers who were preparing to harvest rice and other crops. According to media sources, the Sundarban national reserve forest was worst-hit, as many as three million people lived in the forests. Government rescue operations are underway, with approximately 60,000 people have been rescued and accommodated in government relief camps. Local media reports also indicate that food packets have been dropped by military helicopters in the affected areas.

2015: Due to incessant rain during the period July-August, 2015 a vast area of Bongaon, Basirhat, Barrackpore; Barasat (Sadar) & Bidhannagar Sub-Division was water-logged. 12, 84,330 people were affected. Agricultural loss was in the 60,207 Hecter, 1374 Mouza were declared as Flood affected & notified on 8.8.15. 52,177 dwelling houses were destroyed (Fully & severely).

27 People were dead this year (2015). This included lightning 10 people, snakebite 14 people and drowning

03 people.

308 number of relief camps were opened, 26992 people were in these relief camps. Relief camps in Swarupnagar, Baduria, Bagdah, Gaighata, and blocks were running over the month.

80,000 Tarpaulin, 1380 MT rice, 40 MT fodder were distributed among the distress people.

There was a tornado on 29.7.15 at 11.00 am over Ashoknagar- Kalyangar municipality and Habra Municipality, Habra I&II & Deganga Block within the Jurisdiction of Barasat Sub-Division. Huge numbers of houses, trees were destroyed in few minutes by the impact of the tornado.

2019:- Cyclone “FANI” hit the district on the 4th of May 2019. Blocks of Haroa, Hingalgunj, Hasnabad Minakhan, Sandeshkhali-I and Sandeshkhali-II was affected. No death was recorded from the cyclone and over 60,000 people was evacuated in this period.

2019:- Cyclone “Bulbul” hit the District on the 9th of November late night with wind speed varying from 80-90 KMPH. Blocks under Basirhat-Sub-Division was highly affected with most damages recorded in Hingalgunj, Hasnabad, Minakhan, Sandeshkhali-I and Sandeshkhali-II Blocks. Over 65,000 peoples were evacuated after the warning issued by IMD in various MPCS, Flood Shelters, Schools buildings in this phase.

Immediate relief was provided to the blocks in form of Tarpaulin 1,91,00,000 Pcs, DM kits 1,52,168 Pcs, 400 MT of Rice, 1,25,000 Lts. of kerosene, 1,04,000 Pcs of clothing items, 43,148 Pcs of lantern for Madhayamik & H.S appearing students and 25,000 families provided ration @ (12 kg of rice, 1 kg of Dal, 2 Kg of potato and biscuit. 7000 Kgs of Baby food was also supplied.

5 Death occurred in this district during cyclone Bulbul.

Rainfall, North 24-Parganas

Average rainfall of this district is 1579 mm. Total rainfall occurred in (2019) is 1684.85 mm at Barasat.

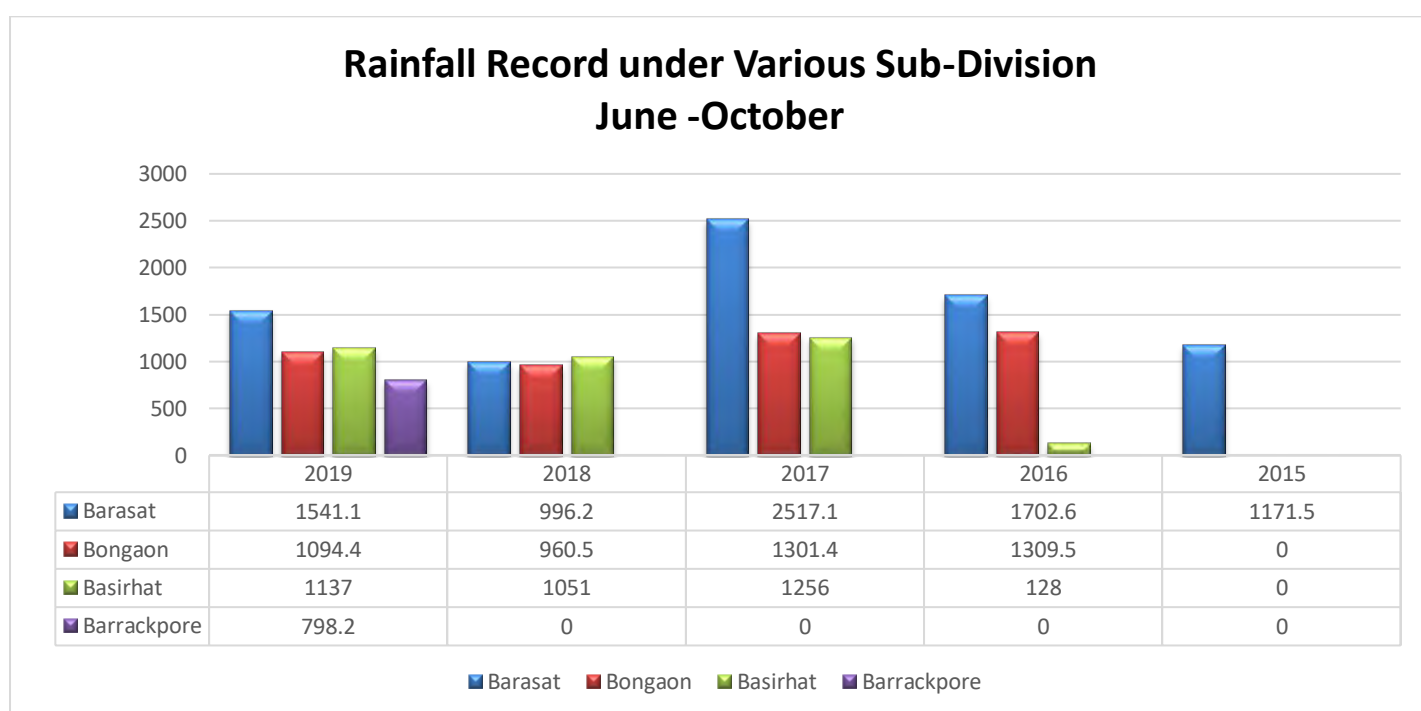
Average Rainfall: 1579.00 mm.

Total rainfall in the last year (2019) (Barasat): 1684.85 mm.

Maximum rainfall in a day in the last year (Barasat): 58.00 mm. (25.09.19)

: 52.40 mm. (10.10.19)

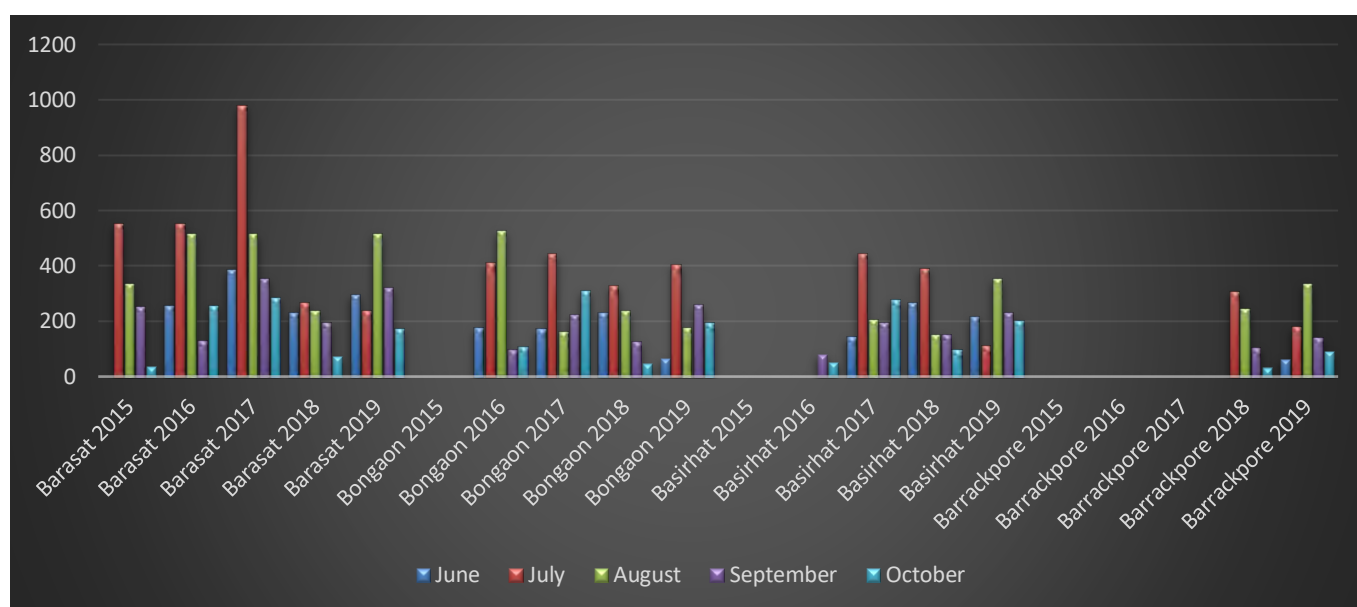
: 52.00 mm. (08.08.19)



Source: Rainfall register District Disaster Management Department, North 24 Parganas Barasat.

(Above rainfall data in mm)

Month wise Rainfall Data 2015-2019 (June to October)



Source: Rainfall register District Disaster Management Department, North 24 Parganas Barasat.

(Above rainfall data in mm)

Note: Though this year the rainfall was comparatively less than previous years in the district. Due to this there was no such incidences of Flood in the district. There was erratic rainfall in all Sub-Divisions, but rainfall this time was accompanied with heavy lightning in the district.

Control Room: North 24-Parganas

Control room remains open at District Disaster Management Section (District EOC) 24 x 7 365 days a year, having phone no. 033-2584-6287/0280. Fax- 033-2584-0280; Email: - ddmo4n24pgs@gmail.com.

Control room is also opened at SDO & BDO Offices in the Disaster Management Department.



**District control room North 24 Parganas in operation during
Cyclonic storm “Bulbul” on 9th November 2019**

Officials to be contacted during emergency:

Officer in-Charge Disaster Management: - 8371078992

District Disaster Management officer: - 9433118044/ 9073936740

Disaster Professional: - 8902690680/ 9804737673

Chapter I: Introduction to DM Plan

The District Disaster Management Plan is the outcome of the Disaster Management Act of 2005 where in section 25 (1) of the plan it is mentioned about the formation of the District Disaster Management Authority and in section 31 (2) states the formation of the District Plan.

The District Disaster Management Plan (DDMP) aims at identifying the disasters and threats that are prevalent in the district, and at the same time addressing the steps that would be adopted in addressing the disasters in the district. It is a consolidated guidelines and plans of the District Disaster Management Department in collaboration with the line department in addressing disaster situations.

Disaster Management is a continuous and integrated process of planning, organizing, coordinating and implementing measures which are necessary or expedient for-

Prevention of danger or threat of any disaster;

2) Mitigation or reduction of risk of any disaster or its severity or consequences;

3) Capacity building;

4) Preparedness to deal with any disaster;

5) Prompt response to any threatening disaster situation or disaster;

6) Assessing the severity or magnitude of effects of any disaster;

7) Evacuation, rescue and relief;

8) Rehabilitation and reconstruction.

The District Disaster Management Plan (DDMP) is made by the District Disaster Management Department in the District in collaboration with the Blocks and Line Department.

Evolution of DDMP in brief:

The District Disaster Management Plan DDMP, is made in compilation/ collaboration of the Blocks Block Disaster Management Plans (BDMP), which is a plan of all G.P's (Gram Panchayat Disaster Management Plan). The DDMP is also a compilation of Plans for Municipalities and Corporation in the District. To make the Plan the District authority has been given responsibility to coordinate with various line department of the district which includes the Block Disaster Management Department, Municipalities, Panchayat, Line Departments of the Governments (Irrigation, Agriculture, Health, food supply, ARD, PHE, Fisheries, Forest, W.B.S.E.D.C.L, Police, Civil Defence, NDRF, Fire, Fire Department NGO's etc.).

How to use DDMP Framework

The (DDMP) District Disaster Management Plan is a guideline and rule book in situation of disaster, and how the district authority will communicate through IRS (Incident Response Systems) and help in reducing the disaster losses in a limited period of time. It gives clear guidelines to how the department will work and act in pre and post disaster situation to mitigate loss from any disaster. The District Disaster Management Plan is resourced with communication numbers which will act as a directory to inform the departments to coordinate and how which department will address which type of disaster. The IRS (Incident Response Systems) would help in identification of the command system in the district during disaster and the unified system of commands.

The DDMP is monitored and approved by the State Government after SDMA (State Disaster Management Authority) studies and scrutinizes the plan, (section 31 (5) DM Act 2005).

To make the plan an effective one and updated one the DDMP is monitored and updated on yearly bases in coordination with the Government line departments, Blocks, Panchayats and Municipalities.

Chapter 2: Hazard, Vulnerability, Capacity and Risk Assessment (HVCRA)

The District of North 24 Parganas is highly vulnerable to Disaster for its geographical position and location. The entire of North 24 Parganas district is vulnerable to multi-hazards, natural calamities like Flood, Cyclone, Hailstorm, Kalbaishakhi (Summer Storm), Earthquake, Drought and Embankment Erosion. Apart from these natural hazards man-made disasters like major fire, roadway/ railway/ waterway accidents, industrial/chemical hazards, radiological leakage, terrorist attacks etc. are also possible in the district. Growing population, rapid unplanned urbanization, increasing industrialization, development within high risk zones, environmental degradation, climate change, economy and unsustainable development can be considered among few manmade disaster in the district. The District has also diverse economic imbalance which makes the district more vulnerable to disaster and polarization of losses after any disaster. On one end the district has highly industrialized blocks like Barrackpore, where on the other end there is area highly vulnerable to costal flood and erosions which includes Sandeshkhali - I & II, Hasnabad, Hingalgunj.

There are rivers and its branches running through the district and the district is situated at the downstream of these rivers. Embankments of all the rivers are made of Soil and the river beds are getting raised day by day due to siltation and are repaired time to time. Occupants situated in the area, is comparatively at lower level if the river tributaries, so they face a water logging in almost every year due to heavy rainfall. Average rainfall of this district is **1579 mm** in this district.

The major damage and losses that are caused by the disaster is (flooding from heavy rain & cyclone) causing loss to human property, including loss of agriculture (crops), animal husbandry, damages of houses, roads, electricity and communication.

The villages of Sandeshkhali-I, Sandeshkhali-II and Hingalgunj are among the most vulnerable blocks of the district. Rising sea level and temperatures in the Bay of Bengal region, with frequent cyclonic treats makes the embankment vulnerable to breaking and toppling of water over them lead to breakage and erode frequently during monsoon seasons. Unplanned human activity of fishery and bheri's in these blocks makes the embankment weak, resulting to damage and inlet of salty water in the inland, which is another common cause for flood in these blocks. The district has also a vast difference in the economic condition as per income is concerned. In lieu of high income there are frequent reports of activities where environment is being depleted, either by brick kin or unplanned fishery activity. These lead to results in low agriculture production, leading to migration of the working groups of the vulnerable blocks. Since the population of these areas are vulnerable and economically instable chances of these community facing losses during any disaster is high economically.

The physical damage after any disaster in this district includes damage of infrastructure, breaking of houses/ house damage, contamination of drinking water, epidemic (diseases), loss of agriculture produce and land, and loss of animal husbandry.

For understanding and identifying the vulnerability of the blocks and the district HVCRA (Hazard Risk Capacity Need Assessment) was carried out by the Block Disaster Management Department in the respective blocks of the district based on the past history of flooding and water logging. After conducting the vulnerability assessment the following data of vulnerable block wise village list has been made.

Block	Name Of Village/Ward No	Population Likely To Be Affected By Any Calamity/Flood/Storm Etc.	Population Likely To Be Shifted To Flood Shelter/Relief Camp/Cyclone Shelter	Name Of Flood Shelter/Cyclone Shelter Tagged For Evacuation	Name Of Additional Camps/Shelter Identified For Social Distancing
Barasat-I	Babpur, Joypur	166	120		Badpur FP School
	Mathgram, Khilkapur	650	400		Moinagudi High Madrasah, Barbana F.P School
	Subhasnagar, Taldhara Kapasia	600	500		Nilgunj Sikshayatan, Takharia High School
	Santoshpur Kasimpur	1800	700		Kasimpur High School, Duttapukur Mahesh Vidyapith, Abul Kalam High Madrasah
	Nebadhui, Gangapur	400	150		Nebudui High School
	Chaltaberia Banganada Pally	300	250		Kedernath School, Chaltaberia High School
	Kulberia Bamangachi	800	600		Chotojagulia High School Bholanath High School
	Muktarpur Panshila	900	400	Kotra Adarsha Vidyapith Shelter	Fadi High School, Mukhtarpur High School, Kharki Madrasah
	Koyra Daspuldanga, Kadambagachi, Ula	2000	800		Kadambagachi, HKMCH High School, Ulakasata High Madrasah
Barasat-II	Chandigarh Rohanda G.P	2000	600	Aurobindo Pally GSFP	Rohanda H.S
				Banspole FP School	
				Barool FP School	
				Darjala MSK	
	Dadpur	300	1200	Bharpara F.P School	Pakdah Jr HS
				Bhagwantapur F.P School	Dadpur MSK
				Dadpur F.P School	
				Dakshin Bahira FP School	
				Bahira Bhagyawantapur BM HS	
				Golabari Pally Mangal HS	
	Falti Beliaghata	2200	2000	Dugdial F.P School	
				Falti FP	Beliaghat HS
				Ghosalpur FP	Uttar Falti MSK
				Dugdial Paltadanga HS	
				Ghoshalpur Jr HS	
				Aminpur KMC SR Madrasah	
	Kemia Khamar	2000	200	Saibnberia	
				Bagberia FP School	
				Bagberia New Set Up Upper FP School	Noapara FP School
				Kemia Kalupur Mozaddedia MSK	Khemarpara FP School
				Gobindapue FP School	
				Simulia FP	
				Khaspur FP	
	Kirtipur-I	4000	3200	Bada Sanberia PSM Jr	Kirtipur HS
				Chowmuha HS	

	Kirtipur-II	1500	1200	Kamduni BRA MSK	Matiagacha HS
				Galasia Sebak Sangha HS	
	Shasan	7500	5000	Cholpur Jr High Madrasah	
				Mitpur Kabiguru HS	Shasan Uttarpara
				Shasan Union HS	
				Kalikapur FP	
Habra-I	Metiagachi	1212	1212	Metiagacha Free Primary School	Rani Rasmoni S.S.K,Nivedita S.S.K,Netaji S.S.K,Pashchim Pratapnagar S.S.K,Bergoom Muslim Para S.S.K
	Mallickpur	1509	1509	SWAMIJI SEBASANGHA HS	Swami Vivekanandra S.S.K,Lakshmipur FP School,Nakpul Junior Basic School,Pal Para S.S.K
	Beleni	2937	2937	Swamiji Seva Snagha Jr. Basic School	Sonali S.S.K,Nabodaya S.S.K,Vidyasagar S.S.K,Bergoom Joyhind Sishu Siksha Kendra,Krishnanagar Paruipara S.S.K
	Kuchlia	2514	2514	Kuchliya Flood Shelter	Bajebeleni M A F P School,Belini Mallickpur FP Scool,Kuchlia FP Scool,Janaful Sayadtala Nibedita S.S.K Sandhya Dey,
	Jhanjhania	2019	2019	Jhan Jania Metia Gachha Jr. High School	Jhanjhania Metiagachi Primary School,Hanjhania Primary School,Mathpara Adhibasi Kalyan S.S.K,Bergoom Sardar Para S.S.K
	Krishna Nagar	5187	5187	BERGOOM HS	Krishnanagar F.P School,Krishna Nagar B.K.F.P School,Janapole F.P School,Krishnanagar Nabakalyan F.P School,Bergoom Orangapara Prathamik Vidyalaya,Ganadipayan Rp School,Pairagachhi Adarsha F.P School,Ganadipan Lal Bahadur Smrity Vidyapth(Hs),Janaphul High School,Pairajachi Junior High School,Pratapnagar R.P School,Bergoom Jr. Basic School,Bergoom Jaihind F.P School,Pairagachhi F.P School,Janaphul Adibasi Para S.S.K,Mahissya Para S.S.K,Shyamal Ghosh Smriti Sishu Siksha Kendra
	Boyerghata	1362	1362	Kumra Flood Shelter	Dakshin Nangla G.S.F.P School,Kmr Institution (High School),Dakshin Nangla Balika Vidyalaya(Hs),Dakshin Nangla K.U. Institution(Hs),Rudrapur Kashipur Jr. B. School ,Panchghoria F.P School,Boyerghata F.P School,Bagadanga F.P School,Kashipur Dakshin Para S.S.Kendra,Panchghria Purbapara R.N.Pally S.S.K,
	Nangla	3605	3605	DAKSHIN NANGLA KU	Nabapalli Vidyabithi High School H.S.,Kumra Kashipur Jr. High School,Kumra G.S.F.P School,Bijoynagar G.S F.P School,Ankhola G.S.F.P School,Abad Makaltala F.P School,Masia Maslandapur Jr. Basic School,Paruipara Badamtala F.P School,Mahisha Masalandapur Agrdut F.P School,Sonakenia Jr. Basic School,Boyerghata Methopara FP School,Swamijipally G.S. F.P School,Nangla F.P School,Ankhola Nabapally F.P. School,Baghadanga Paruipara F.P School,Tunighata Adarsha Vidyapith,Maniktala Mundapara S.S.Kendra,Kumra Paruipara S.S.Kendra,Rudrapur Uttarpara S.S. Kendra
	Uludanga	2761	2761	BHUDEV SMRITI BALIKA VIDYALAYA	Sreenagar Milansangha G.S F.P School,Ranidanga F.P School,Maslandapur Janaseba F.P School,Salua Uludanga F.P School,Bamandanga F.P School,Nabayan S.S .Kendra,Anadi Bagchi Sishu Siksha Kendravivekananda Sishu Sikha Kendra(Sadapur)

	Ranidanga	2508	2508	Maslandapur Janaseba Jr. High School	Nimtala Jr. Basic School,Raghabpur Jr. Basic School,Betpul Siksha Niketan F.P School,Saktinagar R. P. School,Natunpally Dr. B.R Ambedkar
	Bamandanga	2065	2065	Rajballavpur Jr. Basic School	Sisu Siksha Nekatan F.P School,Beledanga Sisu Sikha Kendra
	Gohalbati	4187	4187	Baogachi Kashbala HS	Maslandapur Milani Jr. Basic School,Netaji S.S.Kendra,Betpul Bilpara Sishu Siksha Kendra,Uttar Betpul S.S.Kendra,Vivekananda S.S.K (Khajurbagan),Harichand Guru Chand S.S.K,
	Salua	2119	2119	Rajballavpur High School	Saltia Rajendranath F.P School,Salka F.P School,Fultala Rashbehari Halder Smrity F.P.,Salua Bawgachhi Jr. Basic School
	Phultala	7775	7775	Fultala Junior High School	Rajballavpur Adarsha School,Aswininagar Adarsha G.S.F.P School,
	Baugachhi	1137	1137	Baogachi Flood Shelter.	Saltia Fultala Jr. Basic School,Salua Nangla FP School,Uttar Nangla F.P. School,Goalhati Junior Basic School ,Shimulpur Nabin Chandra G.S.F.P School,Simulpur Shishu Siksha Kendra,Vivekananda S.S.K(Rajballavpur Biswaspara),Rajballavpur Ghosh Para SSK,Fultala Idu Mondal Smrity S.S.K,Kabi Suskanta S.S.K,Fultala Paruipara Sisu Siksha Kendra
	Marakpur	5053	5053	PRITHIBHA RADHARANI HS	Goalhati Sibnath Smrity Adarsha F.Pschool
	Chakkultala	1133	1133	Prithiba Kumar Gokul Chandra Memorial High School(H.S.)	Baruihati Jr. Basic School,Anowarberia Jr. High School,Kultala Jr High School,Boheragachi United Institution,Prithiba Arbelia Junior Basic School,Dakshin Sarai Jr. Basic School,Jeoldanga F.P School,Anowarberia Junior Basic School,Boheragachi F.P.School,Mahatma Sisir Kumar Adarsh Vidyapith,Chiningrihati F.P. School,Jirengacha Faterhati F.P School,Hayderbelia F.P School,Bamihati Jr. Basic School ,Narayankathi F.P. School,Hirapole F.P. School,MaraFPur F.P. School,Narayan Kati Matpara Sishu Sikha Kendra
Habra-II	Mena, Bhurkunda, Doulatpur	5348	5348	Mena Sarojini Pahar High School	Msk. Uttar Mena, Ssk. Bhurkunda , Ssk Doulatpur Koyalipota Fp School
	Pumlia, Sendanga, Chapra	5385	5385	Sendanga Chaturdas Pally High School	Ssk Sendanga, Joykrishna Ssk
	Suria, Mondalpara, Baliadanga, Basatpur	5468	5468	Suria Moulana Azad High School	Suria SSK, Suria Nimna Buniyadi Vidyala Baliadanga Fp School Mondalpara Fp School Salarhat Fp School Iswarigachha Fp School
	Randhangachha, Paschim Narayanpur, Tangra, Talsa, Kadpur, Dighra	13980	13980	Tangra Adarsha High School	Bagpul Dakshin Msk Bagpul Ssk, Tangra Junior Basic School, Talsha Fp School, Kadpur FP School, Balisha Fp School
	Notni Deypara, Beraberi, Deypara, Salarhat	4890	4890	Natni High School	Dey Para Ssk, Chandigachha Ssk Basatpur Ssk Magurkhali Msk
	Hijlia	4570	4570	Hijlia Emdadia Senior Madrasa	Hijlia Ssk Koyalipota Fp School
	Barobamunia, Khudra Bamunia, Kamarpur, Tajpur	4895	4895	Nazrul Balika Bidyalaya (HS)	Dtari Sk. Abdur Rahaman MskTajpur Muslimpara Fp School ,Tajpur Ghoshpara Fp School Minatimitra Ssk
	Rabindrapally, Nibeditapally, Khristanpara, Santinagar	5765	5765	Guma Rabindra Vidyapith (HS)	Kalinagar Ssk Barobamunia,Fp School Guma Junior Basic School Ssk Malipara Ssk Dakshin Guma
	Narayanpur, Bandhyabpally	8680	8680	Bira Bllavpara Santi Pipasa Ballav Girls High School	Bira Junior Basic School Azad Vidyapith Rajibpur Girls High School

	Ballavpara , Charakpara, Das Para	4790	4790	Bira Ballavpara Boys High School	Padmapukur JR School
	Putia, Bhatsala, Kajla	4530	4530	Purba Banbonia Bhagaboti Prasad Vidyamandir	Putia Junior High School Bhatsala Ssk Kajla Fp School
Rajarhat	Rajarhat Bishnupur-I	480	480	Reckjaoni FP School, Raigachi High School Kanjialpara FP School Khamar FP School	Bishnupur Sir Rames Institution
	Bagjola	225	225	Mohammadpur FP School & MSK Dharsa Mokhtarpur FP School, Basina FP School	–
	Chandpur	600	600	Bagdoba- Panpukur FP School Machhibhanga FP School, Kada FP School Champagachi High School Nand Chandpur Sardarpara SSK.	Mobarakpur FP School Batetr af FP School, Bagu High School
	Patharghata	440	440	Chandpanchuria FP School, Baligori Mandaalpara FP School, Akandakeshari FP School	Patharghata High School, Chhapna High School
	Jaynagar Hatiara-II	560	560	Sulonguri Colonypara FP School And Sulonguri Jr High School	Jatragachhi Pranabananda High School, Ghuni FP School Sulonguri FP School
Amdanga	Bhaluka	380	380	Bhaluka Jr High School	Bhaluka F.P. School
	Kundapara	240	240	Anokha Kundapara Jr. High School	Anokha Kundapara F.P. School
	Anakha	134	134	Anokha Kundapara Jr. High School	Anokha Kundapara F.P. School
	Harpur	197	197	Harpur F.P. School	Baikunthapur S.S. Vidyapith
	Maricha	302	302	Maricha Jr. High School	Maricha F.P. School
	Madanpur	140	140	Madanpur SSFP School	Bhagawati Smriti Vidyapith
	Baikunthapur	200	200	Baikunthapur GSFP School	Baikunthapur S.S. Vidyapith
	Rajberia	1004	90	Baikunthapur GSFP School	Baikunthapur S.S. Vidyapith
	Harbati	60	60	Harbati Pasardanga F.P. School	Gadamarahat Jr. Basic School
	Pashardanga	74	74	Harbati Pasardanga F.P. School	Dikpala FP School
	Mahadebpur	147	147	Mahadevpur Ghoshpara F.P.School	Bhagabati Smriti Vidyapith
	Uttar Durlabhpur	65	65	Durlavpur BSFP School	Durlavpur Natungram School
	Dadpur	112	112	Dadpur PG Ganguly MSK	Dadpur FP School
	Kanchiara	280	280	Urala Kanchiara FP School	Adhata High School
	Urala	220	220	Urala FP School	Bhagabati Smriti Vidyapith
	Kasarpura	75	75	Kasarpura FP School	Adhata High School
	Kaipukuria	140	140	Kaipukuria FP School	Adhata High School
	Adhata	402	402	Adhata FP School	Adhata High School
	Jaypur	123	123	Jaypur Shibtala FP School & Jaipur Dinabondhu Pathagar	Adhata High School
	Shirashini	125	125	Shirashini Adarsha FP School	Adhata High School
	Jirat	194	194	Jirat FP School	Jirat SSK
	Hisabi	332	332	Hisabi Parulia SSK	Adhata High School
	Sadhanpur	252	252	Sadhanpur UTR High School	Amdanga Jugal Kishore Mahavidyalaya
	Uludanga	232	232	Uludanga Sadhanpur JB School	Amdanga Jugal Kishore Mahavidyalaya
	Kharu	165	165	Kharu FP School	Kharu Kuchiapara FP School
	Sikra	420	420	Sikra F.P. School	Sikra High School
	Dariapur	580	580	Uttar Dariapur F.P. School	Dariapur High Madrasah
	Nima	249	249	Nima FP School	Dariapur High Madrasah

Chandigor	198	198	Chandigarh F.P. School	Pathbhaban Nursery School
Panchpota	161	161	Panchpota F.P. School	Sikira High School
Napara	266	266	Hamidpur FP School	Hamidpur Siddiquia Korania Madrasah
Hamidpur	115	115	Hamidpur FP School	Hamidpur Siddiquia Korania Madrasah
Shashipur	363	363	Sashipur F.P.School	Hamidpur MSK & Hamidpur Siddiquia Korania Madrasah
Bahirpur	98	98	Sashipur F.P.School	Chankia Jr High School
Prabhakarkati	75	75	SSK Prabharkati	Chankia Jr High School
Chankia	161	161	Chankia F.P. School	Chankia Jr High School
Rautara	199	199	Rautara SSK	Padmalavpur Jr. High School
Kumarduni	199	199	Padmalavpur Netaji Subhas SMR	Padmalavpur Jr. High School
Padmalavpur	355	355	Padmalavpur FP School	Padmalavpur Jr. High School
Hekampur	91	91	Hekampur FP School	Padmalavpur Netaji Subhas SMR
Kuchiapara	258	258	Kharu Kuchipara FP School	Rampur High School
Gajbanda	171	171	Gajbanda AKAS FP School	SSK Rampur
Panchagharia	272	272	Rampur Alokmal FP School	Rampur High School
Rampur	240	240	Rampur FP School	Rampur High School
Rahana	261	261	Rahana FP School & Rangmahal Stateplan FP School	Amdanga KSH Rahana Sr. Madrasah & SSK Rahana
Amdanga	386	386	Amdanga FP School	Amdanga High School
Rafipur	337	337	Rafipur FP School	Amdanga KSH Rahana Sr. Madrasah
Raypur	216	216	Raypur FP School	Amdanga High School
Tarabaria	210	210	Tarabaria FP School	Padmalavpur Jr. High School
Shrirampur	171	171	Shrirampur FP School	Padmalavpur Jr. High School
Kushdanga	201	201	Kushdanga FP School	Tentulia Jr. High School
Guma	75	75	Guma FP School	Tentulia Jr. High School
Tentulia	314	314	Tentulia FP School	Tentulia Jr. High School
Tapampur	106	106	Tapampur FP School	Bargachhia Adarsha High Madrasah
Bargachhia	332	332	Bargachhia FP School	Bargachhia Adarsha High Madrasah
Baichhigachhi	340	340	Baichgachhi FP School	SSK Baichgachhi
Dangatanga Tangi	572	572	Khurigachhi FP School , Danga Tenga Tengi FP School & SSK Tangatengi	Tenga Tengi MSK & Uttar Bodai FP School
Bodai	697	697	Bodai Dakshin Pally FP School & Bodai FP School	Bodai High School
Khandasharkara	252	252	Khandasarkara FP School	Elme Noor Barkatia High Madrasah
Arkhalia	403	403	Arkhalia CSFP School	Elme Noor Barkatia High Madrasah
Khalia	112	112	Khalia FP School	Elme Noor Barkatia High Madrasah
Sonadanga	290	290	Sonadanga FP School	Bodai Karmatirtha
Kamdebpur	291	291	Kamdebpur FP School	SSK Kamdebpur
Mirhati	240	240	Mirhati Jr Basic School	Mirhati High School
Mathura	190	190	Mathura FP School	Mirhati Balika Vidyalaya
Durlabhpur	151	151	Durlavpur FP School	Bodai High School
Belu	152	152	Belu FP School	SSK Belu Kaharpara

	Ratanpur	260	260	Ratanpur F.P. School	Berabria Bhagirath Adarsha Vidyalaya & Bargachhia Adarsha High Madrasah
	Chakbelu	120	120	Indrapur F.P. School	Berabria Bhagirath Adarsha Vidyalaya
	Beraberia	802	802	Beraberia F.P. School & Beraberia Dibyasundari FP School	Berabria Bhagirath Adarsha Vidyalaya
	Sahapur	48	48	Sahapur F.P. School	SSK Abahani Sangha
	Tababeria	282	282	Tababeria FP School	Tababeria SSK
	Chharuhat	206	206	Chharuhat Siddheswari FP School	Berabria Bhagirath Adarsha Vidyalaya
	Bijoypur	201	201	Bijoypur FP School	Sreema Colony SSK
	Narayanpur	52	52	Chharuhat Narayanpur FP School	Purba Beraberia Samaj Kalyan SSK
	Sarpadihi	105	105	Sarpadihi FP School	Madhabpur P.S. Vidyapith
	Atghara	151	151	Atghora FP School	Madhabpur P.S. Vidyapith
	Madhabpur	270	270	Madhabpur JB School	Madhabpur P.S. Vidyapith
	Harpara	210	210	Harpara Vidyasagar F.P. School	Madhabpur P.S. Vidyapith
	Dhaniala (CT)	302	302	Baikunthapur GSFP School	Baikunthapur S.S. Vidyapith
Deganga	Parpatna	350	60	Subarnapur High School	Royapur JR Basic School
	Boxirati	275	45	Harinkhola D.U.S High Madrasah	Manjilhati F.P School
	Chandal Ati	380	60	Kolsur High School	Kolsur Balika Vidyalaya
	Sohai	375	60	Mirjapur High School	--
	Gangnia	225	40	Gandhulat FP School	Chalk Dhulat FP School
	Gangdhulat	250	40	Gandhulat Ganniya FP School	Chalk Chandpur Naba Adarsha FP School.
Barrackpore-I	Ward 31, Bhatpara Municipality	600	350	Bdo-I Office, Barrackpore	Panpur Makhnallal High School, Panpur
	Ward 15 , Naihati Municipality	70	40	Naihati Police Station (Old Building)	Naihati Narendra Vidyamandir
	Ward 22, Kanchrapara Municipality	50	25	Bizpur Police Station	Kanchrapara Municipality (Old Building)
	Ward 08, Bhatpara Municipality	60	30	Jagaddal Police Station	Bhatpara Municipality
	Bora, Mamudpur	200	120	Ado Office, Bora	Krishi Bazar (Krishi Mandi), Bora, Mamudpur (Shelter Of 800 Nos Of People)
	Ward 11, Naihati Municipality	1000	500	Naihati State General Hospital	New Building At Naihati Bus Terminal
	Nannna , Jetia	500	275	Bphc , Nanna	Nanna Prathamik Vidyalaya
	Ward 15, Bhatpara Municipality	700	300	Bhatpara State General Hospital	
	Ward 08, Bhatpara Municipality	500	300	Bhatpara Municipality Office	Bhatpara Fire Brigade Office
	Ward 28, Naihati Municipality	500	250	Naihati Municipality	Naihati Mahendra Uchha Vidyalaya
	Kampa	200	130	Kampa Gram Panchayat	1. Kampa High School 2. Kampa Primary School
	Majhipara	100	50	Majhipara Gram Panchayat	1. Dharampur Hostel, Majhipara, 2. Defence Colony Primary School
	Shibdaspur	100	50	Shibdaspur G.P Office	Shalidaha High School
	Jetia	100	50	Jetia G.P Office	Jetia High School
	Ward 1, Naihati Municipality	100	50	Balivara Area Of Jetia Gram Panchayat, Shelter Place : Garifa Pallimangal High School (Old Building)	1. Garifa Pallimangal High School (New Building) 2. Balivara Saraswati Vidyamandir (Shelter For 300 Nos Of People)
	Malancha , Jetia	200	120	Balivara Area Of Jetia Gram Panchayat, Shelter Place: Malancha High School.	1. Balivara Saraswati Balika Vidyalaya 2. Balivara Saraswati Udbastu Vidyamandir

	Bora, Mamudpur	200	120	MAMUDPUR G.P OFFICE	1.Krishi Bazar (Krishi Mandi), Bora, Mamudpur (Shelter Of 800 Nos Of People)
	Ward 21, Naihati Municipality	450	275	Subhasnagar, Mamudpur	Hemchandra High School, Subhasnagar
	Panpur	100	75	Panpur - Keutia G.P Office	Panpur Makhanlal High School, Panpur (Shelter Of 300 People)
	Abhirampur, Panpur	100	75	Abhirampur Abaitanik Prathamik Vidyalaya In Panpur - Keutia Gram Panchayat Office	Panpur Makhanlal High School, Panpur (Shelter Of 300 People)
	Mantu Colony, Panpur	300	200	Mantu Colony Area Of Panpur Keutia Gram Panchayat , Shelter Place : Rabindra Smriti Adarsha Aboitanik Prathamick Vidyalaya	1. Classter Building, Mantu Colony, Panpur 2. KEUTIA UDBASTU PRATHAMICK VIDYALAYA
	Kowgachi	150	75	Kowgachi - I G.P Office	Jatindas Prathamik Vidyalaya
	Shimultala , Kowgachi	300	175	Viveknagar, Shimultala, Maya Pally, Aam Bagan In Kowgachi - I Gram Panchayat, Shelter Place : Vivekananda Club.	Vivekananda Seba Protisthan, Vivekanandapally, Kowgachi - I (Shelter Of 300 People)
	Paltapara, Kowgachi	100	50	Kowgachi - li G.P Office	Basudebpur F.P School. (Shelter Of 150 People)
	Makaltala, Kowgachi	70	40	Basudebpur Makaltala In Kowgachi-li Gram Panchat Area. Shelter Place : Basudebpur Natunpara S.S.K.	Basudebpur F.P School. (Shelter Of 150 People)
	Subhasnagar, Kowgachi	100	50	Subhas Nagar Area In Kowgachi-li Gram Panchat Area. Shelter Place : Paltapara School.	Basudebpur F.P School. (Shelter Of 150 People)
	Abhirampur, Panpur	120	120	Play Ground Of Abhirampur Abaitanik Prathamik Vidyalaya In Panpur - Keutia Gram Panchayat Office	Open Space For Distribution Of Relief Articles From Helicopter (If Necessary)
	Abhirampur, Panpur	130	130	Play Ground Of Rabindra Smriti Adarsha Aboitanik Prathamick Vidyalaya	
	Kowgachi-I	150	150	Play Ground Of Prakash Barua's Math	
	Baishali, Kowgachi-II	110	110	Play Ground Baishali Math In Kowgachi - li Gram Panchayat Area.	
Barrackpore-II	Babanpur	1325	725	Birnagar SSK, Babanpur SSK, Harichand Vidyamandir	Babanpur FP School, Uttarayan SSK
	Mohanpur	1010	769	Purba Saratpally SSK, Shibtala SSK, Sonai SSK	Mohanpur FP School
	Jaffarpur	2501	1300	Jaffarpur GSFP School, Santinagar HS, Jaffarpur FP School	Vidharthi Bhawan HS, Viveknagar Nibeditapally SSK, Tarak Ch. SSK
	Chak Kanthalia	3551	2122	Raja Rammohan SSK, Vidyasagar Vidyapith SSK	Vidyasagar Vidyapith MSK
	Baro Kanthalia	1025	823	Regent Research Institute (Pvt. Engg. College)	Barakanthalia NKS FP School
	Suryapur	2500	2000	Suryapur FP School	Suryapur SSK
	Sewli Para	2000	1100	Sewli Hossania High Madrasa (H/M-9875521577)	Sewli Hossainia School
	Telenipara	1500	1200	Sewli Boys School /Telenipara	Telenipara FP School
	Patulia Bidhanpally, Kadbeltala)	400	400	Patulia Girl's High School	Patulia FP School
	Dangadighila Kharbagan, Patulia Natunpally	500	500	Patulia Boy's High School	Patulia FP School
	Dangadighila Dakhinmath	250	250	Dangadighila Dakhinmath SSK	Dangadighila Kharbagan FP School
	Ruiya Paschimpara	320	320	Ruiya FP School	Ruiya Uttarpara SSK
	Ruiya Madhyapara	170	170	Ruiya MSK	Ruiya PASCHIMPARA SSK
	Bandipur	416	300	Ideal Academy For Boys	Ideal Academy For Girls
	Doperia	324	250	Saptagram High Madrasa	Doperia FP School
	Thakur Colony	150	150	IPP-8 Health Center	Ahmednagar SSK
	Bilkanda	608	450	Apurbanagar SSK	Mohispota Boys HS
	Mohispota	872	450	Mohispota Girls HS	Mohispota FP School
	Jugberia	252	225	SN Bose FP School	Jugberia FP School
	Talbanda	6752	2100	Kamargati SSK North, Kamargati SSK South, Hemanta Nagar SSK	Talbanda SSK, Talbanda ICDS

	Tegharia	10925	1500	Binay Krishna F P School, Sashi Bhushan High School,	Sashi Bhushan FP School, Rupashi Hall, Renuka
	Muragacha	13785	3500	Sashi Bhushan High School, Chandpur F.P School, Nabapally SSK	Jogendranagar SSK, Mayurakshi, Sagardeep Lodge
	Chandpur	11329	2000	Leningarh High School, Leningarh SSK, Fulmala F.P School	J.M.M Mordern School, Shishu Kalyan Shamiti
Bagdah	Kamalabas	1200	1200	Charmandal CMPPBK High School	Sindrani Sabitri High School
	Raghabpur	520	520	Naldugari Parmadan Chandrakanta Vidyapith	
	Chak Jhitkipota	438	438	Sarahati Primary School	
	Sindrani	3700	3700	Sindrani Sabitri High School	
	Parmadan	2400	2400	Parmadan FS School	Parmadan G.S.F.P
	Deara	1200	1200	Deara FP School	
	Santosha	1034	1034	Santosha F.P School	
	Mathura Chak	200	200	Mathura F.P School	
	Paschim Bhabanipur	700	700	Bajitpur F.P School	
	Thoara	1000	1000	Thora High School	
	Durgapur	700	700	Durgapur F.P School	
	Gobindapur Jhupa	1200	1200	Mahanandapara Flood Shelter	Jobindapur JR High School
	Mathabhanga	2200	2200	Chotia Flood Shelter	Mathabhanga F.P School
	Purba Bhabanipur	800	800	Bhabanipur Palli Managal High School	
	Chak Beara	700	700	SSK Chak Beara Devendranath Smriti	
	Ghatpatila	1200	1200	Ghatpatila FP School	
	Teghoria	400	400	Teghoria FP School	
	Purdah	700	700	Purdah Flood Shelter	Purdah FP School
	Jitpur	650	650	Jitpur Flood Shelter	Jitpur FP School
	Baneshwarpur	800	800	Ranaghat Anchal FP School	
	Mohonpur Chak FP School	600	600	Mohonpur FP School	
	Auldanga	800	800	Auldanga Amulydhan HS	Auldanga FP School
	Gangulia	1200	1200	Gangulia F.P School	SSK Gangulia
	Hamkura	1300	1300	Amdode High School	Hamkura FP School
	Basghata	1500	1500	Bansghata FP School	
	Uttar Jeala	600	600	Jeala FP School	
	Champarui	700	700	Champarui FP School	
	Bagi	900	900	Bagi Flood Shelter	Bagi FP School
	Kumarkhola	1000	1000	Kumarkhola FP School	Kumarkhola FP School
	Anisghata	700	700	Anisghata FP School	SSK Anisghata
	P. K.C Pur	1300	1300	P.K.C Pur F.P School	SSK P.K.C Pur
	Singi	800	800	Singi F.P School	
	Patkelgaccha	700	700	Patkelgaccha F.P School	
	Dehaldah	900	900	Dehaldah FP School	
	Sangrampur	1200	1200	Sagarpur F.P School	
	Laxmipur	1800	1800	Laxmipur FP School	
	Meherani	1700	1700	Meharani Flood Shelter	Meherani FP School

	Salak	800	800	Salak New FP School	
	Kalunandapur	1200	1200	Kalunandapur FP School	
	Mustafapur	900	900	Mustafapur FP School	
Bongaon	Byaspur	400	250	Byaspur H.S. Flood Shelter	Byasapur High School
	Chamta	300	200		Chamata F P School
	Matihara- Manoharpur	300	200		Manoharapur F P School
	Panpara	200	100		Panapada F P School
	Part Of Huda	200	100		Huda Panapada F P School
	Manoharapur	200	100		Manoharapur F P School
	Akaipur	300	125		Aakaipur Nabagopal High School
	Part Of Santoshpur	250	80		Santoshpur F P School
	Kamadebapur	200	90		Kamadebapur F P School
	Dbarabasini	300	90		Dbarabasini F P School
	Garibapur	200	100		Garibapur F P School
	Sanek Pur	300	200	Sanekpur F.P. School-Cum-Flood Shelter	
	Saili	400	200		Naoda Saili FP School
	Meherapur	350	150		Meherapur Madinatul F P Kuduniya Madrasa
	Manikkole	300	200		Manikakol High School
	Bardhanberia	300	100		Baramapur High School
	Khedapara	300	150	Khedapara F.P. School-Cum-Flood Shelter	
	Pirojpur	300	100		Pirojpur F.P. School
	Kaliyani	250	100		KALIYANI PASCHIMPARA F.P.SCHOOL
	Chhaygharia	200	100		Chhayaghariya Rakhaldas High School
	Haridasapur	200	150		Haridasapur G.S. F P School
	Bhabanipur	250	100		Bhabanipur State Plan F P School
	Petrapole	200	100		Petrapole Vaboghure Abas
	Savaipur	200	100	Savaipur F.P. School-Cum-Flood Shelter	
	Manigram, Panchita	300	200		Manigram High School
	Ambikapur Mathpara, Mamudpur	300	150	Ambikapur-Mamudpur F.P. School-Cum-Flood Shelter	—
	Ganganandapur, Ambikapur, Khabrapota	400	200		Ambikapur Altab Hossain High School
	Mollahati	250	150		Mollahati F P School
	Kundipur	250	150	Kundipur F.P. School-Cum-Flood Shelter	—
	Bharatapur Kaloni	150	70		Bharatapur Kaloni F P School
	Fakir Bagan	150	100		Fakir Bagan F P School
	Bharatapur	100	50		Bharatapur S.C.F.P School
	Ganrapota, Nakpul,	200	100		GARAPOTA High SCHOOL
	Sitanathpur, Bediapota	300	200		Ganrapota Garlas High School
	Charuigachhi	300	150	Charuigachhi F.P. School-Cum-Flood Shelter	—
	Paikpara, Angarpukuria, Ramchandrapur	400	300		Ghatabaod Anchal Aadarsh Bidyapith ,
	Boaldah	200	100		Boyaladah F P School ,

	Vira	200	100		Vira FP School
	Alakalipur	250	120	Alakalipur F.P. School-Cum-Flood Shelter	—
	Khamar Khola, Baliadanga	300	200		Gopalanagar Haripad Inastitiushan
	Srimantapur	100	50		Srimantapur FP School
	Chalki, Natungram	200	100	Chalki F.P. School-Cum-Flood Shelter	—
	Barrakpore Sripally	300	200		Sripally Priyanath Institution(HS)
	Kalupur	300	150	Pratapnagar F.P. School-Cum-Flood Shelter	—
	Puratan Bangaon	400	200		Puratan Banagan High School
	Kalupur	250	150		Kalupur Jorasanko F P School
	Dharmapur, Ziala	250	150		Kalitola Bishbabandhu Shiksha Niketan
	Unai	150	70		Unai F P School
	Kharua Rajapur	150	100		Khaduya Rajapur Hai School
	Pratap Nagar	100	50		Pratap Nagar F P School
	Purbaarsingri	200	100	Purba Arsingri F.P. School-Cum-Flood Shelter	
	Tangra Colony, Dakshin Tangra	300	200		Tangra Kaloni High School -
	Arshingri	300	150		Aadashingdi F P School -
	Bagangram	100	100	Dakshin Bagangram F.P. School-Cum-Flood Shelter	
	Bagangram	100	100		Baganagram G S F P. School -
	Bagangram	200	100		Sundarapur F P School -
	Pipalipara	150	80		Pipalipara F.P School -
	Bhulot	150	70		Bhulot Prathamik Bidyalay
	Dakshin Banglani	200	100		Banglani High School -
	Ramsankarpur	150	100	Ramsankarpur F.P. School-Cum-Flood Shelter	—
	Belta, Palla	300	200	Belta High School Flood Shelter	—
Gaighata	Moyna	20	10	No Flood Shelter	Joy Vtara Kabiguru Vidyamandir
	Tarangahati	20	10	No Flood Shelter	Joy Vtara Kabiguru Vidyamandir
	Joytara	20	10	No Flood Shelter	Joy Vtara Kabiguru Vidyamandir
	Simulia	20	10	No Flood Shelter	Joy Vtara Kabiguru Vidyamandir
	Hanspur	20	10	No Flood Shelter	Joy Vtara Kabiguru Vidyamandir
	Naigachi	20	10	No Flood Shelter	Kalashima Swami Vivekananda High School
	Dharmapur	20	10	No Flood Shelter	Kalashima Swami Vivekananda High School
	Amboula	20	10	No Flood Shelter	Kalashima Swami Vivekananda High School
	Kalashima	20	10	No Flood Shelter	Kalashima Swami Vivekananda High School
	Natagram	20	10	No Flood Shelter	Kalashima Swami Vivekananda High School
	Chandigarh	20	10	No Flood Shelter	Jaleswer High School
	Narikela	20	10	No Flood Shelter	Jaleswer High School
	Jaleswer	20	10	No Flood Shelter	Jaleswer High School
	Bagna	20	10	No Flood Shelter	Jaleswer High School
	Tangra	20	10	No Flood Shelter	Rampur Rajapur Tangra High School
	Rampur	20	10	No Flood Shelter	Rampur Rajapur Tangra High School
	Srgarh	20	10	No Flood Shelter	Rampur Rajapur Tangra High School
	Nera Gaji Pur	20	10	No Flood Shelter	Rampur Rajapur Tangra High School
	Ghonja	20	10	No Flood Shelter	Rampur Rajapur Tangra High School
	Matikumra	30	20	Ichhapur Purbapara F.P School	Na
	Angulkata	30	20	No Flood Shelter	Gaighata High School
	Sripur	30	20	Ichhapur Purbapara F.P School	Na
	Mallick Pur	30	20	Ichhapur Purbapara F.P School	Na

	Hatkhola	30	20	Ichhapur Purbapara F.P School	Na
	Gaighata	30	20	NO FLOOD SHETER	Gaighata High School
	Bysha	30	20	Ichhapur Purbapara F.P School	Na
	Kemia	30	20	No Flood Shelter	Gaighata High School
	Gutri	50	30	No Flood Shelter	Thakunagar Girls High School
	Karola	50	30	No Flood Shelter	Thakunagar Girls High School
	Bora	50	30	No Flood Shelter	Thakunagar Girls High School
	Jamdani	60	30	No Flood Shelter	Thakunagar Girls High School
	Kaya	60	30	No Flood Shelter	Thakunagar Girls High School
	Huda Simulpur	65	30	No Flood Shelter	Thakunagar Girls High School
	Chikanpara	65	30	No Flood Shelter	Thakur Nagar High School
	Panshila	60	30	No Flood Shelter	Thakur Nagar High School
	Ganti	65	30	No Flood Shelter	Thakur Nagar High School
	Bakchara	65	30	No Flood Shelter	Chowgacha Model Academy
	Katakhali	65	30	No Flood Shelter	Chowgacha Model Academy
	Baikara	65	30	No Flood Shelter	Chowgacha Model Academy
	Chowgacha	65	30	No Flood Shelter	Chowgacha Model Academy
	Fulsara	65	30	No Flood Shelter	Chowgacha Model Academy
	Chandpara	65	45	No Flood Shelter	Chandpara Bani Vidya Bithi High School
	Doghachiya	65	45	No Flood Shelter	Mondal Para High School
	Mondal Para	65	45	No Flood Shelter	Mondal Para High School
	Dhakuria	65	45	No Flood Shelter	Dhakuria High School
	Shimulia Para	65	45	No Flood Shelter	Chandpara Balika Vidyalaya
	Boro Sehana	80	65	No Flood Shelter	Jhikra High School
	Choto Sehana	80	65	No Flood Shelter	Mondal Para High School
	Sekati	80	65	No Flood Shelter	Choto Sehana Fp School
	Digha	80	65	No Flood Shelter	Dhakuria Girls High School
	Tili	80	65	No Flood Shelter	Monmohanpur Tsd High School
	Jhikra	80	65	No Flood Shelter	Jhikra High School.
	Byasati	80	65	No Flood Shelter	Monmohanpur Tsd High School
	Duma	80	65	No Flood Shelter	Deopul Adhar Memorial High School
	Dhankuni	80	65	No Flood Shelter	Dhakuria Girls High School
	Deopul	80	65	No Flood Shelter	Deopul Adhar Memorial High School
	Saruipur	80	65	No Flood Shelter	Deopul Adhar Memorial High School
	Moloypur	80	65	No Flood Shelter	Deopul Adhar Memorial High School
	Pipli	200	120	No Flood Shelter	Beri Gopalpur Adarsha Vidyapith
	Tentulberia	200	120	No Flood Shelter	Beri Gopalpur Adarsha Vidyapith
	Beri	200	120	No Flood Shelter	Beri Gopalpur Adarsha Vidyapith
	Ramnagar	200	120	No Flood Shelter	Beri Gopalpur Adarsha Vidyapith

	Purandarpur	200	120	No Flood Shelter	Beri Gopalpur Adarsha Vidyapith
	Kalanchi	200	120	Kalanchi Flood Shelter	—
	Subidpur	200	120	No Flood Shelter	Beri Gopalpur Adarsha Vidyapith
	Garjala	200	120	No Flood Shelter	Beri Gopalpur Adarsha Vidyapith
	Chwk Jhowdanga	200	120	Chwk Jhowdanga Primary School	—
	Jhowdanga	200	120	Jhowdanga Sammilani High School	—
	Kahankia	200	120	Jhowdanga Sammilani High School	—
	Goalbathan	200	120	Jhowdanga Sammilani High School	—
	Gadadharpur	200	120	No Flood Sheter	Angrail Vidyamandir
	Barnaberia	200	120	No Flood Sheter	Angrail Vidyamandir
	Angrail	200	120	No Flood Sheter	Angrail Vidyamandir
	Simulpur	120	100	No Flood Sheter	Anandapara Narahari Vidyapith.
	Anandapara	120	100	No Flood Sheter	Anandapara Narahari Vidyapith.
	Mahishakati	120	100	No Flood Sheter	Anandapara Narahari Vidyapith.
	Bhaduria	120	100	No Flood Sheter	Ramchandrapur Polytechnic College
	Ramchandrapur	120	100	No Flood Sheter	Ramchandrapur Polytechnic College.
	Sinjole	120	100	No Flood Sheter	Ramchandrapur Polytechnic College.
	Mahishakati	120	100	No Flood Sheter	Ramchandrapur Polytechnic College.
	Bisnupur	120	100	Bisnupur Flood Shelter	
	Tegharia	120	100	Bisnupur Flood Shelter	
	Gazna	120	100	Bisnupur Flood Shelter	
	Manikhira	120	100	Bisnupur Flood Shelter	
	Sutia	120	100		Panchpota Varadanga High School
	Jadavpur	120	100		Panchpota Varadanga High School
	Varadanga	120	100		Panchpota Varadanga High School
	Panchpota	120	100		Panchpota Varadanga High School
	Sutia Barasat	120	100		Sutia Barasat Palli Unnyan Vidyapith.
Swarupnagar	Damhati	577	577	Media Girl,S School	Media Bastuhara High School
	Goyeshpur	622	622	Goyeshpur F.P School	Media Chattra Kallyan F.P School
	Mirzapur	1200	1200	Flood Shelter At Subhasnagar	Media F.P School
	Parui	1767	1767	Parui Jogendranath F.P School	Media Matso Jibi F.P SCHOOL
	Pubali	622	622	Media Bastuhara & Media Girls School	
	Tepul	2200	2200	Chatrakallyan Samiti	Chatrakallyan F.P School
	1Deora(Census Town)	877	877	Chatrakallyan Samiti	Chand Para F.P SCHOOL
	Vekutia	1500	1500	Vekutia F.P School	Shankdaha S.S.K School
	Kacnchdaha	2017	2017	Kanchdaha F.P School	Kanchdaha Junior High School
	Kapileshwarpur	778	778	Kapileshwarpur High School	Kapileshwarpur F,P School
	Keotali	797	797	Mominpur Saguna High School	Mominpur F.P School
	Labangola	1500	1500	Labangola F.P School	Srirampur S.S.K School
	Saguna	387	387	Kapileshwarpur High School	Kapileshwarpur F.P School

	Maminpur	307	307	Maminpur Saguna High School	Mominpur F.P School
	Paschimpolta	401	401	Paschimpolta F.P School	Kapileshwarpur F.P School
	Shankdaha	905	905	Shankdaha F.P School	Shankdaha S.S.K School
	Srirampur	800	800	Ghola Monosa Mandir	Ghola Monosa Mondir
	Srinathpur	400	400	Ghola Manosa Mandir	Ghola Monosa Mandir
	Bagghata	650	650	Bagghata F.P Scholl	Labangola F.P School
	Ghola	1500	1500	Ghola Manosa Mandir	Ghola Manosa Mandir
	Charghat	1200	1200	Floodshelter & Charghat Milonmandir School	Floodshelter & Charghat Milonmandir School
	Bhumitala	1200	1200	Bhumitala F.P School	Charghat Helth Center
	Diara	905	905	Charghat Milanmandir High School	Diara Junior High School
	Gopalpur	1200	1200	Gopalpur F.P School	Gopalpur S.S.K School
	Kharddasinga	1600	1600	Malangapara High School	Khardasinga F.P School
	Laskarpota	350	350	Laskarpota F.P School	Laskarpota F.P School
	Patua	1500	1500	Patua J.R Basic High School	Patua F.P School
	Tipi	1200	1200	Charghat Milonmandir	Mollyadanga F.P & Flood
	Banglani	7913	7913	Tentulia High School	Tentulia Girls
	Malangapara	877	877	Malangapara High School	Malangapara F.P School
	Nalabara	2453	2453	Nalabara S.S.K	Nalabara M.S.K
	Nirman	1648	1648	Nirman Adarshya Vidyapith	Nirman 1No F.P School
	Raghab Kati	592	592	Nirman Adarshya Vidyapith	Raghabkati F.P School
	Saiyadkati	331	331	Nirman Adarshya Vidyapith	Sayedkati F.P School
	Srapul	2689	2689	Sarapul F.P School	Sarapul High Maddrasa School
	Pantapara	1200	1200	Pantapara F.P School	Purbapolta F.P School
	Purba Polta	2425	2425	Purbapolta F.P School	Purbapolta J.R High School
	Gobindapur	1776	1776	Balki High School	Balki High School
	Gobra	685	685	Gobra F.P School	Taranipur Colony F.P School
	Taranipur	1480	1480	Taranipurfloodshelter&Taranipur Colony Junior High school	Taranipur Colony F.P School
	Dattapara	2764	2764	Nirman Adarsha Vidyapith	Dattaparathkhola F.P School
	Gunrajpur	1207	1207	Balki High School	Gunrajpur S.S.K School
	Balki	660	660	Balki High School	Balki F.P School
	Arshikri	293	293	Hakimpur High School	Paddavila F.P School
	Tarali	2021	2021	Hakimpur High School	Tarali F.P School
	Hakimpur	3248	3248	Hakimpur High School	Hakimpur Jr Basic School
	Bithari	6249	6249	Bithari K.P School	Bithari F.P School
	Amudia	522	522	Amudia F.P School	Amudia Jr Basic SCHOOL
	Khalsi	651	651	Khalsi F.P School	Nabatkati S.S.K School
	Balti	2500	2500	Balti High School	Balti F.P School
	Nabat Kati	1385	1385	Nabatkati Kmac Vidyapith	Nabat Kati F.P Dschool

	Nityananda Kati	1600	1600	Balti High School	Nityananda Kati F.P School
	Chituri	838	838	Chituri High School	Chituri F.P School
	Bayar Ghata	1800	1800	Bayarghata Jr High School	Bayarghata F.P School
	Bil Balli	1200	1200	Kojjuri High School	Kojjuri F.P School
	Sarparajpur Gaborda	252	252	Gaborda High School	Gaborda F.P School
	Sonpur	266	266	Gaborda High School	Sonpur S.S.K School
	Dobila	1200	1200	Dobila Flood Shelter	Dobila F,P Schhol
	Buran Gabarda	462	462	Gaborda High School	Dobila Jr High School
	Bhaduria	1588	1588	Bhaduria Jr High School	
	Kaijuri	1838	1838	Kojjuri BKBGD High School	Kojjuri F.P School
	Chhoto Bankra	1308	1308	Bankra High School	Chotobankra F.P School
	Gakulpur	2151	2151	Sahid Nurul Mahavidyalay	Gakulpur Kaharpara F.P School
	Kabilpur	443	443	Sahid Nurul Mahavidyalay	Kabilpur M.S.K School
	Galdaha	1100	1100	Galdaha Jr High School	Galdaha F.P School
	Bara Bankra	2224	2224	Barabankra Aziz High Madrasha	Barabankra F.P School
Baduria	Kefayetkati	876	876	Katiahat B.K.A.P Institutioun	Katiahat Bkap Girls High School
	Aturia	1182	1182	Katiahat B.K.A.P Institutioun	Katiahat Bkap Girls High School
	Paschim Jaynagar	913	913	Katiahat B.K.A.P Institutioun	Katiahat Bkap Girls High School
	Palta	993	993	Katiahat B.K.A.P Institutioun	Katiahat Bkap Girls High School
	Katia	1450	1450	Belghoria Haricharan High School	Katia Shah Rajab Ali Sr Madrasah
	Belgaria	982	982	Belghoria Haricharan High School	Belgoria Haricharan High School
	Kanupur	611	611	Belghoria Haricharan High School	Belgoria Haricharan High School
	Bagjola	1224	1224	Belghoria Haricharan High School	Belgoria Haricharan High School
	Mamudpur	1024	1024	Mandra Hazer Ali Smriti Vidyapith	Maheshpur Sarbapalli High School
	Kirttipur	1568	1568	Mandra Hazer Ali Smriti Vidyapith	Maheshpur Sarbapalli High School
	Haidarpur	1098	1098	Mandra Hazer Ali Smriti Vidyapith	Maheshpur Sarbapalli High School
	Rajapur	13062	13062	Mandra Hazer Ali Smriti Vidyapith	Rajapur Darus Salam Sr Madrasah
	Begampur	971	971	Mandra Hazer Ali Smriti Vidyapith	Rajapur Darus Salam Sr Madrasah
	Roypur	761	761	Mandra Hazer Ali Smriti Vidyapith	Rajapur Darus Salam Sr Madrasah
	Chandpur	653	653	Mandra Hazer Ali Smriti Vidyapith	Rajapur Darus Salam Sr Madrasah
	Ruey Danga	514	514	Mandra Hazer Ali Smriti Vidyapith	Rueadanga Junior High School
	Mandra	708	708	Mandra Hazer Ali Smriti Vidyapith	Rueadanga Junior High School
	Saidpur	829	829	Mandra Hazer Ali Smriti Vidyapith	Rueadanga Junior High School
	Bajitpur	1399	1399	Media High School	Rueadanga Junior High School
	Fatullapur	1589	1589	Media High School	Fatullapur Madhyamik Siksha Kendra
	Punra (P)	1590	1590	Media High School	Bhojpara Bmsf Institution
	Dauki	534	534	Keotsha High School	Bhojpara Bmsf Institution
	Umapatipur	1309	1309	Keotsha High School	Bhojpara Bmsf Institution
	Chandipur	1021	1021	Keotsha High School	Chandipur High School
	Keutsa	903	903	Keotsha High School	Chandipur High School

	Bena	1702	1702	Keotsha High School	Bena Junior High School
	Uttar Shibpur	656	656	Keotsha High School	Bena Junior High School
	Ghoragachha	157	157	Keotsha High School	Bena Junior High School
	Papila	204	204	Keotsha High School	Chatra Netaji Balika Siksha Niketan
	Salua	1237	1237	Keotsha High School	Salua Jamuna Para Msk
	Ghoshpur	1036	1036	Keotsha High School	Ghoshpur Junior High School
	Rasui	1646	1646	Keotsha High School	Ghoshpur Junior High School
	Uttar Chatra	1026	1026	Keotsha High School	Ghoshpur Junior High School
	Kotalber	749	749	Keotsha High School	Ghoshpur Junior High School
	Panji	889	889	No Govt Flood Shelter Nearby	Panji Mamudpur Madhyamik Siksha Kendra
	Jadurhati	1106	1106	No Govt Flood Shelter Nearby	Jadurhati Adarsha Vidyapith
	Gokna	1545	1545	No Govt Flood Shelter Nearby	Gokna Madhyamik Sikha Kendra
	Dakshin Shibpur	451	451	No Govt Flood Shelter Nearby	Jadurhati Rabindra Balika Vidyalaya
	Rajbaria	1448	1448	No Govt Flood Shelter Nearby	Jadurhati Rabindra Balika Vidyalaya
	Jadurhati Khaspur	1016	1016	No Govt Flood Shelter Nearby	Jadurhati Rabindra Balika Vidyalaya
	Serpur	1874	1874	No Govt Flood Shelter Nearby	Jadurhati Rabindra Balika Vidyalaya
	Mrijapur Uttar	703	703	No Govt Flood Shelter Nearby	Jadurhati Rabindra Balika Vidyalaya
	Agapur	981	981	No Govt Flood Shelter Nearby	Jadurhati Rabindra Balika Vidyalaya
	Dari Gobindapur	1353	1353	No Govt Flood Shelter Nearby	Jadurhati Rabindra Balika Vidyalaya
	Pingaleswar	1846	1846	No Govt Flood Shelter Nearby	Pingleswar High School
	Jangalpur	1917	1917	No Govt Flood Shelter Nearby	Jangalpur High School Hs
	Narayanpur	1116	1116	No Govt Flood Shelter Nearby	Narayanpur Madhyamik Shiksha Kendra
	Nowapara	1357	1357	No Govt Flood Shelter Nearby	Noapara Junior High School
	Basudebpur	1095	1095	No Govt Flood Shelter Nearby	Noapara Junior High School
	Naturia Srirampur	489	489	No Govt Flood Shelter Nearby	Sreerampur Junior High School
	Magurati Shrirampur	1080	1080	No Govt Flood Shelter Nearby	Sreerampur Junior High School
	Arsula	1630	1630	No Govt Flood Shelter Nearby	Sreerampur Junior High School
	Uttar Diara	733	733	No Govt Flood Shelter Nearby	Sreerampur Junior High School
	Mahespur	448	448	No Govt Flood Shelter Nearby	Sreerampur Junior High School
	Tildanga	376	376	No Govt Flood Shelter Nearby	Sreerampur Junior High School
	Dakshindiara	1378	1378	No Govt Flood Shelter Nearby	Jashaikati High School
	Chak Khamarpur	170	170	No Govt Flood Shelter Nearby	Jashaikati High School
	Shrikati	965	965	No Govt Flood Shelter Nearby	Jashaikati High School
	Jagannathpur	1187	1187	No Govt Flood Shelter Nearby	Baduria Lms Girls High School
	Bishnupur	685	685	No Govt Flood Shelter Nearby	Baduria Lms High School
	Kalinga	1578	1578	No Govt Flood Shelter Nearby	Kalinga Madhyamik Siksha Kendra
	Atghara	1250	1250	Nayabastiya Milani Flood Shelter	Atghara High School
	Jashaikati	1317	1317	Nayabastiya Milani Flood Shelter	Atghara High School
	Sannya	928	928	Nayabastiya Milani Flood Shelter	Sannia Atghara Purba Dr Jakir Hossain Sikshaniketan
	Shimla Durgapur	1225	1225	Nayabastiya Milani Flood Shelter	Msk Dakshin Simuli Dadapeer Mem

	Kulia	1987	1987	Nayabastiya Milani Flood Shelter	Kulia Ramchandrapur Union High School Hs
	Nabastia	1966	1966	Nayabastiya Milani Flood Shelter	Kulia Ramchandrapur Union High School Hs
	Kankrasuti	1345	1345	Nayabastiya Milani Flood Shelter	Kankrasuti Madhyamik Shiksha Kendra
	Media	1227	1227	Nayabastiya Milani Flood Shelter	Media High School
	Raghunathpur	1709	1709	No Govt Flood Shelter Nereby	M S K Raghunathpur
	Padmapukur	882	882	No Govt Flood Shelter Nereby	M S K Raghunathpur
	Maleapur	1318	1318	No Govt Flood Shelter Nereby	Malyapur K B M M S K
	Ishwarigachha	1137	1137	No Govt Flood Shelter Nereby	Malyapur K B M M S K
	Gurudaha	1841	1841	No Govt Flood Shelter Nereby	Malyapur K B M M S K
	Naturia	1763	1763	No Govt Flood Shelter Nereby	Paschim Naturia Jr High School
	Khamarpara	627	627	No Govt Flood Shelter Nereby	Shahid Titumir Smriti Msk
	Buruj	1425	1425	Keotsha High School	Shahid Titumir Msk
	Ramchandrapur Khaspur	1078	1078	Keotsha High School	Ramchandrapur Khaspur Sarojini Naidu Girls High School
	Ramchandrapur	1650	1650	Keotsha High School	Ramchandrapur Khaspur Sarojini Naidu Girls High School
	Narikelberia	478	478	Keotsha High School	Ramchandrapur Khaspur Sarojini Naidu Girls High School
	Masia	971	971	Keotsha High School	Masia Sompur Junior High School
	Hugle	1237	1237	Keotsha High School	Masia Sompur Junior High School
	Sompur	1202	1202	Keotsha High School	Masia Sompur Junior High School
	Atlia	1364	1364	Keotsha High School	Safirabad Shyamacharan Ghosh High School
	Chak Labanga	148	148	No Govt Flood Shelter	Safirabad Shyamacharan Ghosh High School
	Sayestanagar	1014	1014	No Govt Flood Shelter	Safirabad Shyamacharan Ghosh High School
	Purba Jaynagar	1461	1461	No Govt Flood Shelter	Safirabad Shyamacharan Ghosh High School
	Magurali	1149	1149	No Govt Flood Shelter	Safirabad Shyamacharan Ghosh High School
	Labanga	1790	1790	No Govt Flood Shelter	Safirabad Shyamacharan Ghosh High School
	Joypur	379	379	No Govt Flood Shelter	Safirabad Shyamacharan Ghosh High School
	Safirebad	478	478	No Govt Flood Shelter	Safirabad Shyamacharan Ghosh High School
	Magurali Satpai	1132	1132	No Govt Flood Shelter	PEARAH TEGHORIA HIGH SCHOOL HS
	Kusadanga	1117	1117	No Govt Flood Shelter	PEARAH TEGHORIA HIGH SCHOOL HS
	Bakra Chandirbaor	161	161	No Govt Flood Shelter	PEARAH TEGHORIA HIGH SCHOOL HS
	Gandharbbapur	1038	1038	No Govt Flood Shelter	PEARAH TEGHORIA HIGH SCHOOL HS
	Piyara	1957	1957	No Govt Flood Shelter	PEARAH TEGHORIA HIGH SCHOOL HS
Basirhat-I	Sangrampur	1020	450	---	Sangrampur F.P School
					Sangrampur B.K A.C. Institution
	Chowra	1250	900	----	Chowra F.P School
					Mirjapuranandamoyee F.P School.
					Mirjapur Pallimangal F.P. School
	Sorapara, Chowra Char	320	210	----	Amarkati F.P School
					Biramnagar F.P
	Akharpur, Dhamdami,	2200	1500	Gachha Akharpur Anchal High (Flood Shelter)	Akharpur F.P School
					Prasannakati F.P School.

	Itinda, Shibtla	1200	800	Itinda Flood Shelter	Itinda F.P School
					Itinda Girls High School
	Panitor	800	520	----	Panitor High School
					Panitor Das Para F.P School
	Ghogadanga	800	650	----	Ghogadanga Bagdipara F.P School
					Ghogadanga ICDS Centre
Basirhat-II	Dakshin Bagundi	750	610	Dakshin Bagundi P.L High School(Flood Shelter)	Sankchura F.P School
	Soladana	750	450	Dakshin Bagundi F.P School (Flood Shelter)	Soladana F.P School
	Jhuruli	550	100	Jhuruli Flood Shelter	
			400		Jhuruli Adarsha Vidyapith
			100		Jhuruli Jr. Basic School
	Dakshin Debipur	170	100	Dakshin Debipur Flood Shelter	
			100		Dakshin Debipur F.P. School
	Noldi	180	200		MSK Noldi Darul Ulum
	Zafarpur	400	100		MSK Noldi Darul Ulum
		400	300		Brahmananda Vidyabhaban (High School)
		280	100		Brahmananda Jr. Basic School
	Kholapota	150	200		Kholapota Sri Aurobinda Tapoban Pathmandir
	Raghunathpur	350	200		Raghunathpur High School
Hasnabad	Mohanpur Abad	1104	1104	Abadmohanpur FP School, Laskarnagar F P School	Msk. Abad Mohanpur Rabindra Nazrul Ssk. Abad Mohanpur Suvash Chandra
	Mohanpur	1733	1733	Monohorpur FP School & Takipur Rajlakshmi High School	Mohanpur F P School
	Amlani	3629	1814	Amlani Hariपुर Flood Shelter Amlani F P School & Amlani Hariपुर F P School	North Hariपुर F P School, North Hariपुर Junior High School, Sahachandpir Dargabari (Purba Hariपुर) F P School, Hariपुर F P School
	Asharia Narayanpur	893	893	Asharia Narayanpur F P School	Asharia Raghampur F P School Ssk. Tokipur Tokipur Hatkhola F P School
	Chhaymalpur	482	482	Chhaymalpur F P School	Nandanpur F P School, Sundaria F P School
	Dholtukari	459	459	Dholtukari F P School	Ssk. Dholtukari, Sirajpur F P School
	Raghampur	417	417	Raghampur F P School	Asharia Raghampur F P School, Ssk. Amartya
	Abad Kuliadanga	3308	3308	Abadkuliadanga FP School	Ssk. Abad Kulia Danga Ramkrishna, Abad Kuliadanga F P School, Ssk. Abad Kulia Danga Sukanta
	Chak Kuliadanga	859	859	Chak Kuliadanga F P School	Hatgachhi Para F P School, Msk. Chak Kuliadanga G. B.
	Par Bhabanipur	2108	2108	Par Bhabanipur F P School	Par Bhawanipur Majher Para Adarsha F.P.School
	Jamberia Abad	93	93	Jamberia F P School	Kumarpukur F P School
	Jamberia	1563	1563	Jamberia F P School	Chandpur Dakshinpara F P School, Makhalgachha F P School, Kumar Pukur High School (H.S) & Flood Shelter
	Hasbaspur	1458	1458	1.Hasbaspur FP School 2.Muragacha MPCs	Ghanashyampur Naba F P School, Harikati Jr Basic School Harikati Junior High School, West Harikati F P School
	Tegharia	1594	1594	Tegharia F P School	Krishnapara F P School Ssk Dr. Shahidulla, Muragachha F P School
	Bhabanipur	4113	4113	Bhabanipur F P School	Per Bhawanipur F P School Per Bhawanipur Junior High School
	Ghola	453	453	Ghola F P School	Konanagar Sadarpur F P School, Sadarpur F P School

Jalseria	211	211	Jalseria F P School	Jalseria Khorda F P School. Msk. Nazrul Smriti
Garakupi	952	952	Garakupi High School & Flood Shelter	Garakupi F P School
Chimta	2497	2497	Chimta SSK, Chimta F P School	Kathuriapara Jr Basic School
Nawpara	1348	1348	Nawpara F P School	Nowapara Junior High School, Bazrapota F P School
Chaltaberia	1417	1417	Chaltaberia F P School	Ssk. Chalta Beria, Rajapur High School
Kharampur	1945	987	1.Kharampur F P School 2.Bhebia High School	Kharampur High School (H.S), Ssk. Dakshin Kharampur Adibasi Para
Abad Kharampur	1265	965	1.Abad Kharampur F P School, 2.Bhebia Vidyasagar Academy	Ssk. Abad Kharampur Majhi Para
Karundia	1147	1147	Karundia F P School	Ssk. Karundia Vidyasagar, Karundia Ramanandapur F P School, Ramanadapur Tapsil Junior High School Ramanandapur Tapsil F P School
Kowgachi	1225	1225	Kowgachhi F P School, Boldepota Aminia Sr Madrasah	Ssk. Kawgachi Netaji, Sadigachhi F P School, Bhebia Junior Basic School
Angnara	1789	1789	1. Hasnabad D P Institution 2. Angnara F P School	Angnara Amar Smriti F P School Rajnagar F P School
Chak Tangramari	2312	2312	1. Hasnabad D P Institution 2. Chak Tangramari F P School	Angnara Tangramari Gsrfp School, Ssk.Tangramari Samaj Kalyan
Chak Khanpukur	1837	1837	Chak Khanpukur State Plan F P School	Msk. Kabi Sukanta, Ssk. Khanpukur Dr. Ambed Kar Chakhanpukur F P School, Ssk. Khan Pukur Bidyasagar
Kalutala	1515	1515	1. Kalutala F P School 2. Hasnabad Nagendra F P School	Monoharpur F P School, Sarat Ch Smriti F P School, Ssk. Kalutala Rani Rashmoni
Rajnagar	1003	1003	1. Hasnabad D P Institution 2. Rajnagar F P School	South Simulia F P School, Hasnabad Dp F P School, Hasnabad F P School, Hasnabad Nagendra F P School,Ssk. Simulia Adarsha
Char Narayanpur	136	136	Char Narayanpur F P School	Monoharpur F P School, Sarat Ch Smriti F P School, Ssk. Kalutala Rani Rashmoni
Rameswarpur	1567	1567	1. Barajpur F P School 2. Rameswarpur Union Adarsha Uccha Vidyalaya	Rameswarpur Nasiruddin Jr Basic, Rameswarpur Nehru Vidyaniketan, South Rameswarpur F P School
Champatala	367	367	Champatala F P School	Champatala Ub F P School
Katakhal	1154	1154	1. Katakhal High Madrasa 2. Katakhal F P School	Ssk. Nibedita, Ssk. Abul Kalam Azad South Barunhat F P School, Ssk. Kazi Nazrul
Barunhat	7552	4982	1. Barunhat High School 2. Flood Shelter - Barunhat F P School	Ssk. Sukanta Majhi Para, Barunhat Jr Basic School, Sutirati Sarderpara F P School, Madhya Barunhat F P School, Paschim Barunhat F P School, Ssk.Ram Mohan, Msk. Sudhir Krishna Nityabala, Tangra Tarapara F P School
Patlikhanpur	1893	1893	1. Patlikhapur F P School 2. Chakpatli High School	Ssk. Sukanta Das Para
Joygram	1777	1777	Joygram F P School	Joygram Proper F P School
Baliadanga	419	419	Baliadanga F P School	Msk. Hemanta Ghoshal, Ssk. Balia Danga
Ghuni	1487	1487	1. Ghuni Adarsha High School, 2. Ghuni F P School	Taragopal F P School, Madhya Ghuni F P School, Purba Ghuni F P School, Ssk. Ghuni Vidyasagar, Khalishakhali Adibasi F P School
Bena	1337	1337	1. Mahishpukur High School & Flood Shelter 2. Bena Khan Abdul Gaffar Khan F P School	Ssk. Tangra Nazrul Smriti, Tangra F P School Mohishpukur F P School, South Mohishpukur F P School, South Mahishpukur Junior High School
Chakpatli	2531	1663	Chakpatli High School , Chakpatli F P School	
Sulkuni Abadd	5407	3842	1. Paschim Sulkuni F P School 2. Sulkuni JMSV High School & Flood Shelter	Sulkuni Benepota F P School, Msk. Sulkuni Paschimpara Birsa Munda, Ssk. Hemanta Ghosal Sulkuni F P School Ssk. Vivekananda, Sulkuni North F P School, South Sulkuni Adarsha F P School

	Bhurkunda	5620	3219	1. Uttar Bhurkunda F P School 2. Bhawanipur SJ Institution & MPCs	Ssk. Biplobi Sukanta, Ssk. Matangini Hazra Muktarchak Junior High School, Paschim Bhurkunda F P School, Ssk. Al Amin, Bhowanipur F P School, Dakshin Bhurkunda F P School, Gabtala Jr. High School
	Ghosalati	6892	4642	1. Ghosalati F P School 2. Bhawanipur Central Model High School	Ssk. Ichhapur, South Ghosalati No 1 F P School, Ssk. Azad Hind, Umanagar C S F P School Salkuria F P School. Ssk. Netaji, Bargachhia F P School, Ssk. Bar Ghachhia Vidyasagar
	Bedemari	2117	2117	Bedemari FP School	Bamankhali F P School, Padua Bamankhali F P School, South Ghosalati No 2 F P School, Bedemari Parghata F P School Ssk. Arunodhya, Ssk. Rabindra
	Icchapur	7864	5386	Icchapur FP School	Gabtala F P School, Msk. Vivekananda Srifaltala Adibasi F P School, Ssk. Saroda Moni, Hularchak F P School, Gabtala F P School, Msk. Vivekananda, Srifaltala Adibasi F P School, Ssk. Saroda Moni
Haroa	Khaslabanda	2300	2300	Khasbalanda ITI College	Sahid Rabin Smriti MSK
	Akandaberia	1733	1733	Akandaberia HS	Akandaberia F.P School
	Noapara Kalinagar	1450	1450	Noapara Kalinagar High School	Kalinagar F.P School
	Sonapur	4220	4220	Sonapur Vidyapith	Sonapur FP School, Sankarpur FP School
	Kamarganti	1375	1375	Kamarganti High School	Kamarganti FP School
	Chouhata	1244	1244	Chowdhuri Adarsha Vidyapith	Chouhata FP School
	Chowdhuri Chak	1210	1210	Chowdhuri Chak Santimoy Sikshaniketan	Chowdhuri Chak FP School
	Salipur	2808	2808	Salipur High School	Salipur FP School
	Gopalpur	975	975	Gopalpur Popular Academy	Popular Girls High School
	Jagannathpur	1180	1180	Jagannathpur AP Bidyalaya	Jagannathpur AP Bidyalaya
	Haroa	2237	2237	Haroa PG High School	Haroa FP School
	Munsigheri	180	180	Munsigheri Primary School	MSK Nebutala Abad Munsigheri
	Ramchaki	155	155	Ramchaki Primary School	Ramchaki Primary School
	Kulti	101	101	Baltia SDS FP School	Balti Indali FP School
	Kulti	245	245	Kulti Primary School	Makhla FP School
	Gopalpur	630	630	Gopalpur Girls High School	Gopalpur Popular Academy
	Haroa	1230	1230	Safique Ahamed Girls High School	Haroa PG High School
	Khasbalanda	140	140	Sahid Rabin Smriti MSK	Khasbalanda ITI College
Minakhan	Bamanpukur	500	500	Bamanpukur Kushangra MPCs	Bamanpukur SMM Uchha Vidyalaya
		1500	1500		Chhyani Senior Madrasa
		500	500		Putkhali Prathamik Vidyalaya
		200	200		Uttar Bamanpukur Prathamik
		600	600		Baradabad Nimna Buniadi Vidyalaya
		300	300		Shibpur Prathamik Vidyalaya
	Atpukur	1000	1000	Ucildaha (Gar) MPCs	----
		1000	1000	Baruni Chetanakendra MPCs	----
		1000	1000	Karanjatala Subhashini MPCs	----
	Atpukur	750	750		Behari-Atpukur Junior Uchha Madrasa

		200	200		Uchildaha Nina Buniadi
		50	50		Kokilpur Prathamik Vidyalaya
		100	100		Kachurhula Prathamik Vidyalaya
		50	50		Sastitala SSK
		100	100		Majherpara Prathamik Vidyalaya
		1000	1000	Mallickgheri MSK MPCS	----
	Mohanpur	200	200		Kalibari Prathamik Vidyalaya
		700	700		Bachra MCH High School
		200	200		Ramjoygheri F.P
		50	50		Mallikgheri F.P
		100	100		Chandibari F.P
	Mohanpur	100	100		Mohanpur Prathamik
		50	50		Muchikhola F.P
	Champali	750	750	Champali Fulbari MPCS	----
		100	100		Champali Abad Prathamik Vidyalaya
		100	100		Champali Ghosh Para Prathamik
		100	100		Ghonarbon Prathamik Vidyalaya
		100	100		Sultanpur Prathamik Vidyalaya
		100	100		Joykrishnapur Prathamik Vidyalaya
	Chaital	1000	1000	Chaital Pallimangal MPCS	----
		150	150		Neruli Abad Prathamik Vidyalaya
		500	500		Chaital Pallimangal H.S
		600	600		Uttar Akhratala S.S. H.S
	Chaital	500	500		Madhya Chaital Vivekananda Vidyapith
		100	100		Amodpur Prathamik Vidyalaya
	Minakhan	100	100		Minakhan J.N Balika Vidyalaya
		50	50		Bagirhula Prathamik Vidyalaya
		50	50		Balihati Prathamik Vidyalaya
		50	50		Malancha Prathamik Vidyalaya
		50	50		Joygram J.N.Uchha Vidyalaya
		50	50		Mathbari Prathamik Vidyalaya
		50	50		Malancha Mollapara Prathamik Vidyalaya
		50	50		Simuldaha Prathamik Vidyalaya
	Kumarjole	550	550		Gar Chandibari High School
		50	50		Jhikra Prathamik Vidyalaya
		50	50		Bhatka Prathamik Vidyalaya
		50	50		Tetulberia Prathamik Vidyalaya
		50	50		Paschim Baukhola F.P School
		450	450		Kumarjole Julfikaria High Madrasa

		50	50		Kadihati Prathamik Vidyalaya
		50	50		Maliari F.P School
		50	50		Dakshin Kumarjole Prathamik Vidyalaya
	Dhuturdaha	500	500		Magri Madrasa
		250	250		Sundarban S.H.M.T.A High Madrasa
		100	100		Debitala Adibashi Para Birsha Munda Prathamik Vidyalaya
		100	100		Dhuturdaha Junior Basic School
Sandeshkhali-I	Khariat Abad	2000	1000	Dheknamri DA Vidyapith Flood Shelter & Cyclone Shelter	Dheknamri DA Vidyapith
	Mathbari Abad	2500	1000	Mathbari FP School Cyclone Shelter	Mathbari FP School
	Dheknamri	1500	1200	Dheknamri DA Vidyapith Flood Shelter & Cyclone Shelter	Dheknamri DA Vidyapith
	Petua Dhanihati	2000	1500	Mathbari FP School Cyclone Shelter	Petua Dhanihati FP School & SSK
	Sankardaha Abad	2500	2000	Mathbari FP School Cyclone Shelter	Sankardaha Abad Jr. High School
	Boyer mari	2000	1500	Boyer mari Flood Shelter	D/Boyer mari Jr. High School & FP School
	Khas Sankdaha	2000	1500	Mathbari FP School Cyclone Shelter	Khas Sankdaha FP School
	Chunchura	3000	1500	Kanmari Jr.Basic School Cyclone Shelter	Chunchura FP School & Chunchura Hulo Para FP School
	Rajbari	3000	2000	Rajbari Flood Shelter	Rajbari Surendra FP School & Phulmani Adarsha Vidyamandir
	Hatgachi	2000	1300	Hatgachi Sri Ramkrishna Vidyapith Flood Shelter	Hatgachi Sri Ramkrishna Vidyapith
	Kanmari	2100	1500	Kanmari Jr.Basic School Cyclone Shelter	Kanmari Vidyamandir High School
	Nalkora	2000	1500	Phukmani Adarsha Vidyamandir High School Cyclone Shelter	Phukmani Adarsha Vidyamandir
	Laukhali-Patharghata	6000	4000	Laukhali Ahamedia MSK Cyclone Shelter	Laukhali State Plan FP School & Bhatidaha Mallik Para Jr. High School
	Agarhati	3500	2500	Agarhati Gourhari Vidyamandir Cyclone Shelter & Flood Shelter	Agarhati Gourhari Vidyamandir & Agarhati FP School
	Fakirtakia	6000	3000	Agarhati Gourhari Vidyamandir Cyclone Shelter & Flood Shelter	Sarberia High School
	Bownia Abad	7000	5000	Bownia Pravas Roy High School Flood Shelter & Bansberia FP School Flood Shelter	Bownia Pravas Roy High School,Bownia Rishi Arabinda FP School & Bansberia FP School
	Nazat	2500	2000	Nazat Netaji Vidyamandir Flood Shelter	Nazat Netaji Vidyamandir High School
	Boyer mari Abad	8000	5000	Birsha Munda MSK Cyclone Shelter & Uttar Boyermari Adibasi FP School Flood Shelter	Birsha Munda MSK & Uttar Boyermari Adibasi FP School
	D/Akharatala	6000	3000	D/Akharatala Rabindra Siksha Niketan Flood Shelter & Cyclone Shelter	D/Akharatala Rabindra Siksha Niketan & D/Akharatala KB High School
	Ghatihara	2000	1000	Ghatihara Cyclone Shelter	Ghoshpur Akshay High School & Ghatihara Jr. High School
	Gazalia	1300	1000	Ghatihara Cyclone Shelter	Gazalia Jr. High School & FP School
	Putimari	1000	7000	Ghatihara Cyclone Shelter	Putimari FP School & Ghoshpur Akshay High School
	Ghoshpur	4000	2500	D/Ghoshpur FP School Cyclone Shelter	Ghoshpur Akshay High School & Uttar Ghoshpur FP School & Kalinagar College
	Kalinagar	3500	2500	D/Ghoshpur FP School Cyclone Shelter & Kalinagar Flood Shelter	D/Ghoshpur FP School & Kalinagar College Cyclone Shelter
	Roypur	1600	1000	Radhanagar Majherpara Jr. High School Cyclone Shelter	Radhanagar Majherpara FP School Cyclone Shelter
	Radhanagar	1500	1000	Radhanagar Majherpara Jr. High School Cyclone Shelter	Radhanagar Majherpara Jr. High School
	Bara Sehara	1500	1000	Chhato Sehara High School Cyclone Shelter	Chhato Sehara High School
	Chhato Sehara	2000	1000	Chhato Sehara High School Cyclone Shelter	Chhato Sehara High School & Chhato Sehara FP School
	Nityaberia	2000	1500	Nityaberia Jr. High School Cyclone Shelter	Nityaberia Jr. High School
	Bholakhali	1000	700	Bholakhali FP School Cyclone Shelter	Bholakhali Adibasi Sikshaniketan
Sandeshkhali-II	Jhupkhali	5000	2400	Jhupkhali MPCS & Dhukia Jhupkhali Jr High School	Paschim Jhupkhali, FP School, South Jhupkhali,FP School, & Ajgarpara SSK

	Rampur	4800	2200	Rampur MPCS & Rampur PDSS Niketan H.S	Rampur Gabati FP School, Rampur RFP School
	Dhamakhali	1600	700	Dhamakhali Chhairunnessa MSK	Dhamakhali FP School, Dhamakhali, Siddikiya Jr Madrasah, Reba Mondol ICDS Centre
	Bermajur Kacharipara	225	150	Bermajur Hatkhola Cyclone Centre And Bermajur Tebhagha Sahid Smriti HS	Bermajur Natunpara F.P School Kacharipara ICDS Centre, Natun Bazar ICDS Centre
	Gholapara	289	200		Ghola Tankpara FP School, Majherpara Icds Cntre, 2 No Gholatankpara ICDS Centre
	Polpara	107	50		Bermajur Polpara FP School, Polpara ICDS Centre
	Ghojapara	266	150		Bermajur Hatkhola FP School, Bermajur Hatkolak ICDS Centre
	Gazikhali	315	200		Bermajur Gazikhali FP School, Majhipara ICDS Centre Kaminapara ICDS Centre
	Hatkhola And Madrashapara	3550	2500		Bermajur Madrasah, Madrashapara ICDS Centre, Hatkolka ICDS Centre
	Jeliakhali	3285	1850	Jeliakhali MPCS	Piprakhali FP School Jeliakhali FP School, Bhardubi FP School, Rabindra Smriti FP School, Kshristanpara FP School, Dr Sahidullaha Smrity FP School
	Bhangatushkhali	2560	1230		Bhangatushkhali FP School, Jeliakhali GP Office
	Khulna	4562	1425	Khulna MPCS, Dakshin Khulna Flood Shelter	Pulpara SSK Khulna Khulna PC Law FP School Kultali FP School
	Hatgacchi	4700	1528	Sitalia MPCS	Sitalia HS Golabari SSK DK Sitalia FP School, Purba Sitalia FP School
	Sitalia	4925	1260	Hatgacha MPCS	Hatgacha KCA,DK Hatgacha Jr Basic School Goramari FP School
	Tushkhali	6150	1990	Tushkhali Cyclone Shelter	Tushkhali Harasmriti MSK School, Sashibhushan SSK Tushkhali 126 No ICDS Centre, Basanti Parva SSK Dakshin Tushkhali Adibashi FP School, Sandipan SSK Ramkrishna SSK
	Dhuchnikhali	6845	2245		255 No ICDS Centre, 191 No ICDS Centre Dhuchnikhali 2 No Chalk Dakshin SSK, Dhuchnikhali Nibedita SSK, Dhuchnikhali Nagendra Smriti SSK, Dhuchnikhali Bidyasagar SSK, Dhuchnikhali Adibashi FP School, Dhuchnikhali Nilambar Bidyapith, Paschim Dhuchnikhali FP School
	Korakati	6550	1845	Korakati Cyclone Shelter	Uttar Korakati HS, Korakati FP School, Madar Teresa SSK, Sarabindu SSK, Bhagni Nibedita SSK, Korakati Lokmata SSK, Korakati SSK, Korakati Vivekananda SSK, Uttar Korakati Vivekananda SSK, Uttar Korakati Daminibala SSK
	Durgamandap	6750	2150	Durgapandap MPCS, Daudpur HL Sikaniketan	Durgamandap SSK, Daudpur SSK, North Durgamandap FP School, North Durgamandap ICDS
	Daudpur	2400	1590		Daudpur SSK, Durgamandap GP Office
	Sukdauni	1350	760	Sukdauni Refugee HS	Sukdauni FP School School, Sukdauni ICDS Centre Sakduani SSK
	Gabberia	1500	850	Gabberai Kalicharan School, Gabberia MPCS	Gabberia FP School, SSK
	Darirjangale	1700	650	Darirjangle MPCS, Darier Janjangle H.S	Darirjangle ICDS Centre

**THE DISTRICT IS ALSO PRONE TO OTHER HAZARD WHICH
INCLUDES EARTHQUAKE, CYCLONE AND TSUNAMI**

Hazard Mapping of North 24 Parganas

SI No	Block	Eathquake Zones	Cyclone (Y/N) Over 80 Kmph	Tsunami (Y/N)	Fire Accident	Chemical Leakages
1	Barasat I	III	Y	N	Y	Y
2	Barasat II	III	Y	N	Y	Y
3	Habra I	III	Y	N	Y	Y
4	Habra II	III	Y	N	Y	Y
5	Rajarhat	III	Y	N	Y	Y
6	Amdanga	III	Y	N	Y	Y
7	Deganga	III	Y	N	Y	Y
8	Barrackpore-I	III	Y	N	Y	Y
9	Barrackpore-II	III	Y	N	Y	Y
10	Bagdah	III	Y	N	Y	Y
11	Bongaon	III	Y	N	Y	N
12	Gaighata	III	Y	N	Y	N
13	Swarupnagar	III	Y	N	Y	N
14	Baduria	III	Y	N	Y	Y
15	Basirhat-I	III & IV	Y	N	Y	Y
16	Basirhat-II	III & IV	Y	N	Y	N
17	Hasnabad	IV	Y	Y	Y	N
18	Haroa	IV	Y	N	Y	N
19	Minakhan	IV	Y	Y	Y	N
20	Hingalgunj	IV	Y	Y	Y	N
21	Sandeshkhali-I	IV	Y	Y	Y	N
22	Sandeshkhali-II	IV	Y	Y	Y	N
SI No	Block	Eathquake Zones	Cyclone (Y/N) Over 80 Kmph	Tsunami (Y/N)	Fire Accident	Chemical Leakages
1	ASHOKENAGAR-KALYANGARH	III	Y	N	Y	N
2	BARASAT	III	Y	N	Y	Y
3	GOBARDANGA	III	Y	N	Y	N
4	HABRA	III	Y	N	Y	Y
5	MADHYAMGRAM	III	Y	N	Y	Y
6	BARANAGAR	III	Y	N	Y	Y
7	BARRACKPORE	III	Y	N	Y	Y
8	BHATPARA	III	Y	N	Y	Y
9	DUM DUM	III	Y	N	Y	Y
10	GARULIA	III	Y	N	Y	Y
11	HALISAHAR	III	Y	N	Y	N
12	KAMARHATI	III	Y	N	Y	Y
13	KANCHRAPARA	III	Y	N	Y	Y
14	KHARDAHA	III	Y	N	Y	Y
15	NAIHATI	III	Y	N	Y	Y
16	NEW BARRACKPORE	III	Y	N	Y	Y

17	NORTH BARRACKPORE	III	Y	N	Y	Y
18	NORTH DUM DUM	III	Y	N	Y	Y
19	PANIHATI	III	Y	N	Y	Y
20	SOUTH DUM DUM	III	Y	N	Y	Y
21	TITAGARH	III	Y	N	Y	Y
22	BADURIA	III & IV	Y	N	Y	N
23	BASIRHAT	III & IV	Y	N	Y	N
24	TAKI	III & IV	Y	N	Y	N
25	BONGAON	III	Y	N	Y	N

Note: Chemical lists are being derived from West Bengal pollution control board records of Barrackpore and Saltlake. Chemical Leakage denotes existence of chemical factories or industries under that area.
(See Annexure)

Cyclone record is from past records of blocks / municipalities affected by cyclonic storms and wind squarlls.

*******Check Chapter for SOP of Disaster situation**

The district also is vulnerable to cases to thunder and lightning along with death derived from it. Following reports are derived from cases from CA-II reports from blocks and municipalities.

Sl no	Incident of Death	2015	2016	2017	2018	2019
1	Lightning	10	6	6	24	3
2	Snakebite	14	7	13	7	2
3	Drowning	03	1	4	2	4
4	Electrocution	Nil	Nil	2	0	3
5	Wall/House collapse	Nil	Nil	1	4	2
6	Boat Capsize	Nil	Nil	1	0	1
7	Accidental Fire	Nil	Nil	4	4	3
8	Tree Falling	Nil	Nil	1	0	2
9	Fire Explosion	Nil	Nil	Nil	Nil	5
10	Stampede	Nil	Nil	Nil	Nil	5
	Total Deaths	27	14	32	41	30

Chapter 3: Institutional Arrangements for Disaster Management

District, Control room remains opened at District Disaster Management Section (District EOC) on and 24 x 7 365 days a year having phone no. **033-2584-6287/0280**. Fax. - **033-2584-0280**; Email: - ddmo4n24pgs@gmail.com.

Pre-monsoon preparatory meeting is held at district level in the month of May at the District Headquarter, Barasat and at the State Headquarter at Nabanna with all departments, similar meetings are conducted in Sub-Divisions and Blocks. Riverine blocks keeps close vigil of the embankments during this period with the irrigation department to prevent major incidences of flooding from embankment breach.

State EOC is also operated at the same time with numbers: **033-2214-5664, 033-2214-3526 and Toll free Number 1070**. Control room are also opened at SDO & BDO Offices, for firsthand information dissemination system from the affected villages and gram Panchayat.

State EOC is also in operation for 24 X 7 round the year and can be called for any disaster situation with **Toll Free Number 1070**.

Forecasting and early warning dissemination agencies

Round the year watch on Tsunami warning is done by **INCOIS** Hyderabad and alert message is sent to the vulnerable areas/ district beforehand for situations leading to Tsunami from any earthquake in the oceans. District EOC is keeping constant vigil over the Tsunami Alert warnings issued by INCOIS in the District.

IMD Kolkata, keeps watch on the weather of the District, in coordination with state EOC, State EOC keeps district updated on possibility of rainfall via FAX, emails and SMS. District EOC is keeping constant vigil over the Tsunami Alert warnings issued by INCOIS in the District.

The Department of Disaster Management has installed lightning detector for detecting incidences of lightning which are disseminated to the Blocks and Panchayat 30 minutes ahead of the lightning strike in the area. Messages are disseminated to the Blocks and Sub-Divisions through SMS.

Bidyadhari Drainage Division and Basirhat irrigation Department keeps watch on the river gauge of Ichhamati, Jamuna and keeps district updated on the possible threats of flood and embankment erosion/ breakage. River Gauge reading and rainfall of the three Sub-Divisions Basirhat, Bongaon and Barasat is monitored regularly and the information is passed on to the State EOC, Sub-Divisions, Blocks, all line departments and police stations on daily basis from June to October every year.

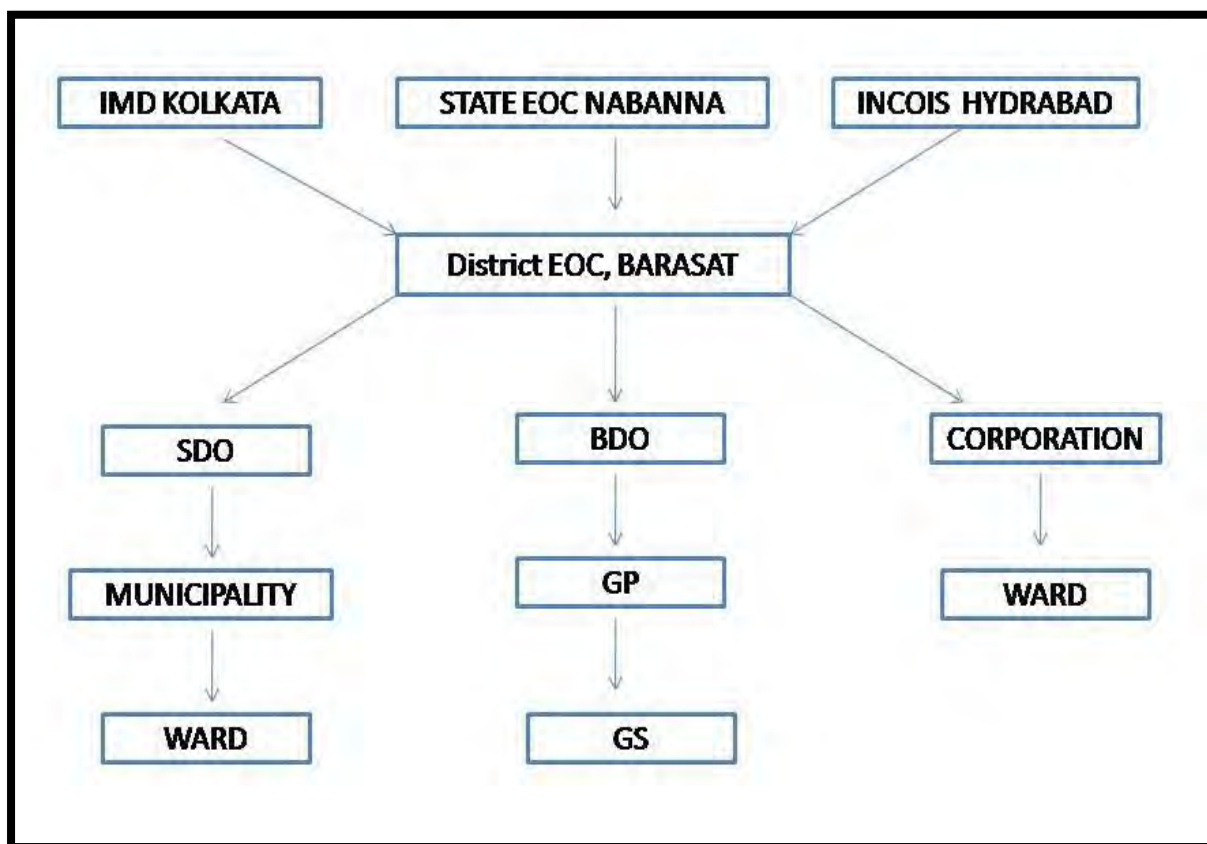
CA – II (Calamity Assessment) Report, Flood Situation Assessment Report and Stock Position report is maintained daily and arrangements are made pre – monsoon seasons. The flood shelters, cyclone shelters are prepared pre - monsoon season for quick evacuation and shelter of the affected villages.

Response mechanism of the District Sub-Divisions and Block

District, Sub-Divisions and Blocks has prepared their **Incident Response Team (IRT)** for quick response to the disaster situation and of sharing of responsibilities in the situation. The IRT has specified roles and responsibilities of each involved persons and the roles they would play during emergency situation. The District, Sub-Division and Blocks Disaster Management Section has also identified their resources for access in disaster situation, the same is uploaded in the IDRN (Indian Disaster Resource Network) website under the district resources head by the district. Website www.idrn.gov.in.

For quick access to any calamity/accident arising the fire stations are always kept at vigil along with local police stations for quick response. The teams when deployed keeps constant contact with the District EOC for report of calamity and casualties. For large scale incidences NDRF team is called for support.

Early warning Dissemination system of the District



To address disaster institutional set up of the district includes as per IRS:-

Department	Department
NDRF (In case of severer crisis)	Food Department
SDRF (In case of severer crisis)	Education Department
IMD / INCOIS (Metrological forecast)	Telephone
District Disaster Management Department	RTO
Sub - Division Disaster Management Department	WBSEDCL
Block Disaster Management Department	Health Department
Fire department	Coast Guard
Police	PWD (roads)
Civil defense volunteers + Divers	Irrigation Dept.
Agriculture Department	Ham Radio
ARD	Corporation ,Municipalities, Gram Panchayat,
PHE	



Miking by Civil Defence Volunteers pre-cyclone landfall of Fani



Clearing of road after cyclone Fani NDRF

Chapter 4: Prevention and Mitigation Measures

Prevention is to ensure that human action or natural phenomena do not result in disaster or emergency. The District Disaster Management Department conduct various programmes and takes steps to prevent and mitigate disaster in the district.

Mitigation means to reduce the severity of the human and material damage caused by the disaster. Mitigation measures for the district involves planning for casualties and damage against flood, monsoon, cyclone etc.

Monsoon season is started in this state on and from **8th June and up to 31st October**. The period, November to May is the preparedness period for disaster management activities. In this period the following activities have been done by the disaster management department:

Steps Taken:-

- Awareness – Awareness generation has been done through meeting, poster, flex, and booklet. District & Block Disaster Management Department organizes stalls in Mela in the different corner of this district for Awareness generation.
- FAMEX – FAMEX programmes was conducted in all the blocks of the district in the district in collaboration of NDRF 2nd Battalion Haringhata, Nadia, every year.
- Community level awareness programmes are held in all the blocks in the District round the year organized by Block Disaster Management Department.
- Visit of Embankment - Visit of Embankment done by the Block Officials & Irrigation dept. jointly. Local Panchayat Samity, Gram Panchayat jointly inspect the embankments. Preparing a vulnerable list, of embankment which requires repair and more vigilance by the irrigation department, by blocks pre monsoon season.
- Visit of Relief go down and flood Shelter- Visit of Relief go-down is done by the all Blocks & Sub-Divisions, by concern SDDMO's and BDMO's.
- Visit of Flood/Cyclone Shelter- Visit of Cyclone Shelter done by the all Blocks & Sub-Divisions is done by the SDDMO's and BDMO's.
- Divers Training- Divers training among Civil Defense Volunteers have been initiated in the recent past. 7 CDV has undergone training in 2018, 41 divers CDV in 2017 and 28 CDV in 2016. Total 76 divers were trained in the divers training programme.
- Training of CDV-Training of Civil Defense Volunteers for search and rescue and quick response is done every month by Department of Civil Defense.
- Blocks have identified and prepared search and rescue teams for quick response.
- Equipment's 50 sets equipment's of Divers have been allocated to the riverine blocks along with supply of Chain saw and Gumboot to all blocks.
- Inflatable Tower Light for Riverine blocks, Search Light being distributed among blocks.

For mainstreaming the DRR activities in community the Blocks conducted school awareness programmes among school children/ teachers along with community people. Schools were directed and students were made aware about disaster and the type of preparedness that needs to be taken in reducing the disaster. Teachers were sensitized on the school safety at various points throughout the year.

The SDDMO's BDMO's from the Sub-Divisions and Blocks are trained at ATI's (Administrative Training Institutions Kolkata) for reviewing and updating their knowledge on Disaster Management and mitigation at par with the changing norms of the Department needs and for practical implementation at the field level. These trainings are done at a Government and NGO collaboration. Video Conference is done from ATI and SEOC with District to review and update on the DM Plan preparation, concept clearance on Disaster Management plan preparedness and conducting of mock exercises.

Community level institutions (PRI, Blocks, Municipalities and Corporations) are sensitized by the programmes organized by the Block, Sub-Division Disaster Management Department at various occasions and through IEC materials and booklets. Corporations and Municipalities conduct regular awareness programmes on health issues, hygiene and disaster mitigation in the wards.



Awareness among school children at Chandpara High School by
SDDOO Bongaon and Barasat



Awareness Stall set up at Bongaon Block

Chapter 5: Preparedness Measures

Preparedness plays a major role in addressing the disaster and mitigating it to an extent. Preparedness is a yearlong process of preparing the community as well as the resources both Physical and human recourse to address the disaster situation. Preparedness includes identification of a disaster and frame ways to reduce and mitigate it.

The preparedness measures by the district includes:-

- Monthly meetings are held with the SDDMO's BDMO's to review the status of the Sub-Divisions and Blocks in relation to mitigation work and progress in the district.
- Block level meeting with the line department of the blocks, for disaster management and mitigation measures.
- Preparatory monsoon meeting at the blocks and at the district level with all the line department.
- Meeting with the line Department and making of the Disaster Management Plan.
- Conducting awareness and Mock exercise in all Blocks, Municipality and Corporation.
- Review of the Disaster Management Plan.
- Visit of Flood shelter and Embankments.
- Distribution of Ex- Gratia and ER - Grant to the affected.

Preparedness measures month wise for 2020-21		
Months	Name of the Project/Work	Description of Activities
January	Mock Exercise and Awareness campaign on disaster Management Activities	Mock Drills on different natural disasters to be conducted in 3 Blocks and 1 Municipality.
	Review of MPCs	Progress of Construction of MPCs under NCRMP, & PMNRF to be reviewed.
	Monthly review meeting	Monthly review meeting at District level with all SDDMOs, BDMOs.
	DM Plan	Preparatory works of DM Plan at GP/ Block/ Municipality level.
	ER Grant	ER Grant Proposal collection.
February	Review of MPCs	Progress of Construction of MPCs under NCRMP, handover & PMNRF to be reviewed.
	Mock Exercise and Awareness campaign on disaster Management Activities	Mock Drills on different natural disasters to be conducted in 3 Blocks, 1 Municipality and Corporation.
	Monthly review meeting	Monthly review meeting at District level with all SDDMOs, BDMOs.
	DM Plan	Preparatory work of DM Plan at GP/ Block/ Municipality level.
	ER Grant	ER Grant Proposal to be sanctioned.
March	Awareness campaign on disaster Management Activities	Mock Drills on different natural disasters to be conducted in 3 Blocks, and 1 Municipality.
	Review of MPCs	Progress of Construction of MPCs under NCRMP, handover & PMNRF to be reviewed.
	Monthly review meeting	Monthly review meeting at District level with all SDDMOs, BDMOs.
	DM Plan	Sending of Draft DM Plan 2020-2021
	ER Grant	ER Grant proposal to be sanctioned
April	Mock Exercise and Awareness campaign on disaster Management Activities	Mock Drills on different natural disasters to be conducted in 3 Blocks, and 1 Municipality

	Review of MPCS	Progress of Construction of MPCS under NCRMP, handover & PMNRF to be reviewed.
	Monthly review meeting	Monthly review meeting at District level with all SDDMOs, BDMOs.
	ER Grant	Distribution of ER Grant payment
	Visit of embankments	Visit of vulnerable embankment.
	Visit of MPCS/ Flood shelter	Visit of MPCS and flood shelter.
	NGR Wheat, leprosy GR	Allotment for first 6 Months to be given to SDOs after receiving from department.
May	Review of MPCS	Progress of Construction of MPCS under NCRMP, handover & PMNRF to be reviewed.
	Monitoring Flood preparedness	Flood preparedness meeting at District level with line department and with all SDDMOs, BDMOs.
	Pre - Monsoon meeting	Pre-monsoon meeting at G.P, Block, Municipality level.
	Visit of MPCS/ Flood shelter	Visit of MPCS and Flood shelter.
	Visit of embankments	Visit of vulnerable Embankments.
	Monthly review meeting	Monthly review meeting at District level with all SDDMOs, BDMOs.
June	Monitoring Flood preparedness	Control Room opened 24 X 7 at District, Sub – Division and Block level.
	Pre - Monsoon meeting	Pre – monsoon meeting District, Sub – Division, Block level with all SDDMOs, BDMOs.
	Visit of MPCS/ Flood shelter	Visit of MPCS and flood Shelter.
	Visit of embankments	Visit of vulnerable Embankments.
	Delivery of MLA Quota Relief Articles	Delivery of relief material of MLA quota to Honourable MLA for EID after receiving from department.
July	Monitoring Flood preparedness	Control Room opened 24 X 7 at District, Sub – Division and Block level.
	Review of MPCS	Progress of Construction of MPCS under NCRMP, handover & PMNRF to be reviewed.
	Monthly review meeting	Monthly review meeting at District level with all SDDMOs, BDMOs.
	Visit of MPCS/ Flood shelter	Visit of MPCS and flood shelter.
	Visit of embankments	Visit of vulnerable Embankments.
August	Monitoring Flood preparedness	Control Room opened 24 X 7 at District Sub – Division and Block.
	Review of MPCS	Progress of Construction of MPCS under NCRMP, handover & PMNRF to be reviewed.
	Monthly review meeting	Monthly review meeting at District level with all SDDMOs, BDMOs.
	Visit of MPCS/ Flood shelter	Visit of MPCS and flood shelter.
	Visit of embankments	Visit of vulnerable Embankments.
September	Delivery of MLA Quota Relief Articles	Delivery of Relief Material of MLA Quota for Durga Puja to Honourable MLA after receiving from department.

	Monitoring Flood preparedness	Control Room opened 24 X 7 at District Sub – Division and Block.
	Monthly review meeting	Monthly review meeting at District level with all SDDMOs, BDMOs.
October	Monitoring Flood preparedness	Control Room opened 24 X 7 at District Sub – Division and Block.
	Monthly review meeting	Monthly review meeting at District level with all SDDMOs, BDMOs.
	NGR Wheat, leprosy GR	Allotment for next 6 months to be made after receiving from department.
	Observation of NDDR and UNISDR	Observation of NDDR and UNISDR in the District.
November	Awareness campaign on disaster Management Activities	Mock Drills on different natural disasters to be conducted in 3 Blocks, and 1 Municipality.
	Monthly review meeting	Monthly review meeting at District level with all SDDMOs, BDMOs.
	DM Plan	DM Plan preparatory work for 2021 – 2022 at GP/ Block/ Municipality level.
December	Mock Exercise and Awareness campaign on disaster Management Activities	Mock Drills on different natural disasters to be conducted in 3 Blocks, and 1 Municipality.
	Monthly review meeting	Monthly review meeting at District level.
	DM Plan	DM Plan preparatory work for 2021 – 2022 at GP/ Block/ Municipality level.
	ER Grant	ER Grant proposal to be collected

Apart from this Ex- Gratia Grant/ HB Grant proposal to be prepared as and when required. Distribution of relief materials, Distribution of NGR/ SPL.G.R, opening of relief camp to be conducted as and when required.

Resource Inventory: The District has taken steps for prevention and mitigation of disaster which includes:

To address disaster quickly the Blocks are equipped with resources for mitigation of the disaster from minor ones to the most severe ones in the block. For immediate address of any disaster in the block or district every block (22) and sub divisions (5) of North 24 Parganas is equipped with Pre stocking of:-

- Tarpaulin.
- Clothing's.
- DM Kit.
- Tower light.
- Safety torch.
- GPS handset.
- Megaphone.
- Electrical Siren.
- Divers for immediate rescue. **(See Communication list and Annexure)**
- Diver's equipment. **(Snorkel set, Life Jacket, Lifebuoy).**
- Relief go down **(20 Nos See Annexure of Relief go down).**
- Government Flood Shelter **(96 Nos See Annexure of Flood Shelter).**
- MPCS **(20 under PMNRF and 45 under NCRMP- II See Annexure of Multipurpose cyclone shelter).**
- QRT vehicle runned by Civil Defence (posted at Basirhat Sub-Division).
- Search lights.

- Gumboots.
- Bullet chain saw.

Beside these the Blocks has identified their set of inventories for communication purposes in time of Disaster. These includes:-

- Ambulances (**See Annexure**).
- Boat (**See Annexure**).
- Tractor/ trucks. Trekker.
- Tree cutting equipment / Saw Mill (**See Annexure**).
- Debris removal JCB machines. (**See Annexure**).
- Crane and Earthmovers (JCB Machine) (**See Annexure**).

Teams and Committees in the Block level:-

As per the **DM Act 2005** the blocks needs to manage and maintain committees and team at the block and G.P level. The blocks have successfully created committees/ team in the village level. These committees/ teams will monitor the work of disaster preparedness and mitigation measures in the blocks. All blocks and Sub-Divisions have now created management committees and teams for the purpose. These teams would co-ordinate by the IRS of Sub-Divisions and Block. SDO's, BDO's would coordinate with these teams during emergency period. These includes:-

1. Early warning Dissemination Team consisting of all GP Pradhan.
2. Search and evacuation Management team.
3. Shelter Management team (to look after the condition and status of the relief shelters).
4. Health and First Aid management team.
5. Drinking water, sanitation team.
6. Carcass disposal management team.
7. Relief Management team.
8. Damage Assessment team.
9. Rehabilitation Management team.

For addressing disasters and disaster situations, Fire department, Health department, NDRF has set up their department plans as per the operation mandates of their department. The State and District Disaster Management Department would be monitoring the disaster situation and coordinating with the line department as per IRS along with the Sub-Divisions and Blocks. The District as per the guidelines of the Disaster Management Act of 2005 under section 34 will follow the guidelines and order the respective departments to conduct their roles and duties in coordination with District Disaster Management Department.

The SDDMO's and BDMO's provide an updated position of stock during the year stating the utilization of the materials received from the District Disaster Management Department round the year twice every month. The situation of cyclone shelter, flood shelters and relief go down, stock position check is being done regularly by the blocks.

Early warning dissemination is done by the District EOC in line with the State EOC, IMD, and pre/ during monsoon every year. Information is disseminated from the State EOC to the District EOC to Sub Division and Block reaching up to GP level. SMS is also being disseminated from the State EOC to registered numbers in the vulnerable areas of threat of heavy rainfall for early warning dissemination. Lightning detector would monitor the lightning alert and disseminate the messages to Blocks, Municipality and corporation.

Block has identified various points of **Air dropping/ helipads** in reference to the flood and cyclone situation where navigation by road is difficult. These could be used for air dropping of relief materials and air landing. **(See Annexure). Loading of relief materials on to helicopters can be done at NSCBI Airport, Barrackpore Cantonment area, Kolkata Race Course or Brigade Parade ground. Fueling of the helicopters can be done at NSCBI Airport for this purpose.**

Community level early warning dissemination system

The community warning is done through respective Block offices and Municipalities after receiving early warning signs on any threat from the State EOC through the District EOC, which is then later communicated through the respective Panchayat and Wards for dissemination and evacuation of the community to safe shelters. **(Annexure for flood and cyclone shelter details)**

Protocol and arrangements for VIP visits and Media dissemination.

The VIP visit during disaster would be looked after the District Disaster Management Department and administration in coordination of the Line Department. Police administration would monitor the safety and security of the VIP's. Assigned SDO and BDO will coordinate the visit of VIP's. Helipads are demarcated in the blocks for quick access of VIP landing and access to the affected blocks. **(See Annexure)**

District will coordinate with Media and provide information to them during disaster. The District Magistrate, Additional District Magistrate (Disaster Management) will be the chief Spokesperson for the media and disseminate information. DICO would arrange for necessary media and press briefing on disaster. The interaction with the media is prepared in collaboration with the District Disaster Management Department and the line Department. The updated details for the interaction and information to be disseminated to the media would be verified by the District Disaster Management Section before any media interaction. The comments and information shared with media would be based on the data obtained from the Blocks, Corporations and Municipalities pre, during and after disaster.

Reporting and documentation

Reporting and documentation plays an important role in pre, during and after disaster. Mitigation and response work will be monitored and documented by the Block Disaster Management Department and a copy will be submitted to the District Disaster Management Department on timely interval and to the State Disaster Management Department by the district authority. The District will monitor and give suggestions on the reports that would be covered under such documentation and data that needs to be provided in such documentation report. These would include **case studies, best practices report, community sensitization report, difficulties in relief operation and areas of change or betterment of programmes in the future**. These may also include cases of success stories and future plans. Based on the IRS Blocks, Sub-Divisions identifies officers/ staff for the purpose.



Hon'ble CM distributing Ex-Gratia Grant those affected by cyclone Bulbul at Basirhat Merudandi on 13.11.19



Protocol arrangement for visit of Hon'ble CM at Basirhat

Chapter 6: Capacity Building and Training Measures

Capacity Building Plan: of District and State

Capacity building (or capacity development) is the process by which individuals and organizations obtain, improve, and retain the skills, knowledge, tools, equipment and other resources needed to do their jobs competently or to a greater capacity (larger scale, larger audience, larger impact, etc.). Capacity building and capacity development are often used interchangeably.

Capacity building and training of the DDMO, SDDMOs and BDMOs is organized by the State Disaster Management Department/SEOC. The trainings are done to familiarize the officials with the changing trends for disaster mitigation and management and also to bring down the learnings of these trainings to the Blocks and Municipality levels.

The Capacity building of the Blocks, Municipalities, Panchayat, Wards and Line department to address disaster situation, would be determined the SDDMO and BDMO with the needs assessment as per programme calendar of the department and government order/funds. This includes training programmes directed by the NDMA, State EOC, and ATI with collaboration of UNICEF and NGO's in the respective year.

List of Trained officials in the district on various aspect of Disaster Management who are specialized on the following areas for trainings while posted under North 24 Parganas District:-

Name of the Course	Year Trained since	Training Held by	Name and Designation of Participants with Posting (At the Time of Training)	Mobile Number
Trainer (ToT) course on Basic intermediate under Incident Response System (IRS)	2016	NIDM	Bulu Das (BDMO MINAKHAN)	9874347057
Incident Response System (IRS)	2015	ATI	Dipankar Halder (SDDMO BASIRHAT)	9433118044
	2015	ATI	Koushik Deb (BDMO HASNABAD)	9874567241
	2015	ATI	Gour Gopal Nath (BDMO BADURIA)	9547375889
	2014	ATI	Bidhayak Ch Sil (BDMO SANDESHKHALI I)	9093823450
	2014	ATI	Md. Hasanujjaman (BDMO BAGDAH)	8926698727
Tackling the ocean along the WB coast	2017	Digha Sankarpur	Prakash kr Mridha, DDMO, North 24 Pgs	9433482919
Child Centered DRR	2017	UNICEF/ IAG	Goutam Das (BDMO BARASAT II)	9836738796
	2017	UNICEF/ IAG	Sankar Ghosh BDMO BARRACKPORE I	8420284794
	2017	UNICEF/ IAG	Subodh Ch Sen (BDMO HABRA II)	9007412254
	2017	UNICEF/ IAG	Jebunessa Gharami (BDMO BADURIA)	8479942924
Earthquake Management and Sustainable Habitat	2017	ATI	Arijit Dutta SAE (BP)	9477052963
	2016	ATI	Arijit Dutta SAE (BP) BARASAT I	9477052969
	2016	ATI	Monoj Saha (S.A.E (B.P) HASNABAD)	9733637604
	2016	ATI	Susil Sen (S.A.E (B.P) BASIRHAT I)	9903575358
	2016	ATI	Pradip Halder (S.A.E (B.P) HABRA- II)	9732594251
Training of Flood Risk Mitigation and Management	2017	ATI	Niran Majhi (A.P.O Bongaon Block)	8967502775
Management of Common Health Ailments Immediately after Disaster, Using Indian System of Medicine and	2017	ATI	Goutam Das (BDMO BARASAT II)	9836738796
	2017	ATI	Koushik Deb (BDMO HASNABAD)	9874567241
	2017	ATI	Jyotirmoy Mondal (BDMO HINGALGANJ)	8348284211
	2017	ATI	Oliur Rahaman Sahaji (BDMO AMDANGA)	8159062417

related Support	2017	ATI	Jebunnesha Gharami (BDMO BADURIA)	8479942924
Combating Climate Change: National Solar Mission & Mission on Enhanced Energy	2017	ATI	Monoj Saha (S.A.E (B.P) HASNABAD)	9733637604
	2017	ATI	Kousik Halder (S.A.E (A.I) Sandeshkhali I)	9126878979
	2017	ATI	Phani Som (S.A.E (B.P) Sandeshkhali II)	9903052916
Disaster Management & Agro Climatic Regional Planning	2016	ATI	Kamal Mondal (A.E.O RAJARHAT)	9830033243
	2016	ATI	Himangshu Sarkar (A.E.O HABRA II)	9932714852
District Disaster Management & Agro Climatic Regional Planning	2015	ATI	Dr. Debiprasad Nandi (B.L.D.O BASIRHAT I)	7865985289
	2015	ATI	Dr. Tulsidas Dey (B.L.D.O RAJARHAT)	7865985301
Post Disaster Need Assessment (PDNA)	2016	ATI	Rabindranath Das (SDDMO BARRACKPORE)	9433769787
	2016	ATI	Nemai Mondal (BDMO BARRACKPORE II)	8240042441
	2016	ATI	Prabir Barui (SDDMO BONGAON)	9836862057
	2016	ATI	Rakesh Saha (BDMO SANDESHKHALI II)	8334812804
	2016	ATI	Bulu Das (BDMO MINAKHAN)	9874347057
	2016	ATI	Sudip Das (BDMO BASIRHAT II)	9474422022
	2016	ATI	Bithan Dutta (BDMO Hingalgunj)	9732643331
Training of Trainers Programme- Design of Training (DoT)	2015	ATI	Bulu Das (BDMO MINAKHAN)	9874347057
Training of Trainers ToT on Disaster Management	2015	ATI	Bandana Guha (SDDMO BIDHANNAGAR)	9830193381
	2015	ATI	Bitan Dutta (BDMO HABRA I)	9475754349
	2015	ATI	Bimal Ghosh (BDMO HAROA)	9143202582
	2015	ATI	Sudip Das (BDMO BASIRHAT II)	9474422022
	2015	ATI	Oliur Rahaman Sahaji (BDMO AMDANGA)	8159062417
	2015	ATI	Dhrubojoyoti Kar (BDMO DEGANGA)	9433957760
	2014	ATI	Bulu Das (BDMO MINAKHAN)	9874347057
	2014	ATI	Bitan Dutta (BDMO HASNABAD)	9475754349
Training of Trainers Programme- Direct Trainer Skills (DTS)	2015	ATI	Bulu Das (BDMO MINAKHAN)	9874347057
Mainstreaming Disaster Risk Reduction into Development	2015	ATI	Rajib Bose (S.A.E (B.P.C) DEGANGA)	8930295911
Disaster Risk Reduction (DRR)	2015	ATI	Jiban Kumar Chakraborty Rajarhat	9874434425

Institutional capacity building

Training are conducted for Officials / Policy makers, Engineers, Architects, Doctors, Nurses, Teachers and other professionals, Police, Fire Services, SDRF by their respective department as per their official guidelines and training manuals in the district. The Department of Disaster Management during Mock Exercises/ awareness on IRS, will communicate and monitor the whole process and how the various government department works in **crisis period in a synchronized manner**. Collaborative trainings are also done during mock exercises at various blocks, municipalities and corporation. Master trainers were identified among the trained Govt. officials who later provided training at Block level on various aspects of Disaster Management. Two training programme in collaboration of ATI was held among G.P Members on Cyclone risk Mitigation and Management and Flood Risk Mitigation and Management.

Community capacity building and community based Disaster Management

This includes training of vulnerable community on the on resilient building and knowledge. The activities would be organized by the Block Disaster Management Department which would include community awareness on Disaster, Mitigation, and Awareness on early warning, resilient house building, embankment protection, drinking water safety measures, lightning, snakebite, heat strokes etc. Awareness is also done at Ferry Ghat, Jetty Ghats for during monsoon and festive season to avoid cases of boat capsizing during bad weather of overcrowding. Agriculture, horticulture, fisheries, ARD has conducted various awareness on schemes and programmes in these areas which would benefit the affected communities, ensuring their production through various schemes of crop protection etc. Communities are also sensitized on safe house building, sanitation use and ways to get safe drinking water in the community, along with agriculture and animal husbandry processes. Youths (Male and Female) are selected from blocks and send for Civil Defence Basic course and Foundation courses in the district.

Civil Defence/Volunteers

The **Civil Defence Act, 1968 defines Civil Defence** as any measure, not amounting to actual combat that protects persons, property and places in India from hostile attack. It includes measures that deprive such attack of its effect.

The Civil Defence Volunteers are trained from time to time by the Civil Defence Department on providing First Aid to the wounded, rescue of the wounded, Artificial respiration, emergency method of rescue, bandage, knot and stretcher. They will be potential human resources in time of any disaster for quick response to the affected and at the same time used for control of the EOC and relief Distribution and loading and unloading of relief materials. The Civil Defence Volunteers are also trained on Divers programme for rescue operations. Till August 2018 total 75 divers were trained by for quick response in the blocks and Municipalities.

Disaster Management Awareness in Schools

School awareness programmes are conducted by the Blocks to make students aware about disaster and what are the basic precaution activities to be done during disaster. Special focus is made to sensitize the students on safety during earthquake and schools are motivated by the Blocks to maintain first aid kit stretcher for wounded students and disabled, during disaster. Schools are ensured to maintain basic fire extinguishing materials for any fire incidences. Schools teachers are sensitized on DRR issues and how to handle students during time of disaster. Schools are involved in mock drill training and programme, demonstrations are done and also through the training the schools are motivated on the training programme.

Awareness, Capacity Building programme at Block level and Municipality Level

Mock Exercise / Awareness/ Training conducted on Disaster Management at Block/ Sub-Division/ District Period : 2019-20					
Sl No	Date	Block/ Municipality	Awareness on	Conducted by	Participants
1	06.03.20	Amdanga	Disaster Management and Role of PRI	Department of Disaster Management. Civil Defence, Health, Fire.	BDO Office Staff and PRI members, SHG.
2	12.03.20	Amdanga	School safety and Disaster Management	Department of Disaster Management. Civil Defence, Health, Fire.	Students, Teacher
3	13.03.20	Amdanga	School safety and Disaster Management	Department of Disaster Management. Civil Defence, Health, Fire.	Students, Teacher
4	16.03.20	Amdanga	School safety and Disaster Management	Department of Disaster Management. Civil Defence, Health, Fire, NDRF and Police,	Students, Teacher
5	06.02.20	Hingalgunj	Awareness on Disaster	Department of Disaster	MPCSMCC

			Management Rupmari MPCS	Management. Civil Defence	
6	04.02.20	Hingalgunj	Awareness on Disaster Management Hadla Bastala MPCS	Department of Disaster Management. Civil Defence	MPCSMMC
7	16.01.20	Hingalgunj	Awarenes on Disaster Management Sandelerbill BPHC MPCS	Department of Disaster Management. Civil Defence	MPCSMMC
8	30.01.20	Hingalgunj	Search and Rescue training Bakra Dobor MPCS	Department of Disaster Management. Civil Defence	MPCSMMC
9	30.01.20	Hingalgunj	First Aid Training Bakra Dobor MPCS	Department of Disaster Management. Civil Defence	MPCSMMC
10	30.01.20	Hingalgunj	Awareness programme at Bakra Dobor MPCS	Department of Disaster Management. Civil Defence	MPCSMMC
11	13.02.20	Hingalgunj	Search and Resce Training Jogeshgunj MPCS	Department of Disaster Management. Civil Defence	MPCSMMC
12	13.02.20	Hingalgunj	First Aid Training Jogeshgunj MPCS	Department of Disaster Management. Civil Defence	MPCSMMC
13	13.02.20	Hingalgunj	Awareness programme at Jogeshgunj MPCS	Department of Disaster Management. Civil Defence	MPCSMMC
14	10.02.20	Hingalgunj	First Aid Training at Hemnagar MPCS	Department of Disaster Management. Civil Defence	MPCSMMC
15	10.02.20	Hingalgunj	Awareness on Disaster Management Hemnagar MPCS	Department of Disaster Management. Civil Defence	MPCSMMC
16	11.02.20	Hingalgunj	Awareness on Disaster Management Kalitala MPCS	Department of Disaster Management. Civil Defence	MPCSMMC
17	11.02.20	Hingalgunj	First Aid Training Kalitala MPCS	Department of Disaster Management. Civil Defence	MPCSMMC
18	17.02.20	Hingalgunj	Search and Rescue Training Bhanderkhali MPCS	Department of Disaster Management. Civil Defence	MPCSMMC
19	17.02.20	Hingalgunj	First aid Training Bhanderkhali MPCS	Department of Disaster Management. Civil Defence	MPCSMMC
20	03.02.20	Hingalgunj	Search and Rescue Bishpur HS MPCS	Department of Disaster Management. Civil Defence	MPCSMMC
21	03.02.20	Hingalgunj	First Aid Training Bishpur HS MPCS	Department of Disaster Management. Civil Defence	MPCSMMC
22	21.01.20	Minakhan	Search and Rescue Training at Mallickgheri MPCS	Department of Disaster Management. Civil Defence	MPCSMMC
23	21.01.20	Minakhan	First Aid Training Mallickgheri MPCS	Department of Disaster Management. Civil Defence	MPCSMMC
24	21.01.20	Minakhan	Awareness Campaign on Disaster Management Mallickgheri MPCS	Department of Disaster Management. Civil Defence	MPCSMMC
25	28.01.20	Minakhan	Search and Rescue Training Chaital Palii Mangal	Department of Disaster Management. Civil Defence	MPCSMMC
26	28.01.20	Minakhan	First Aid Training Chaital Palii Mangal	Department of Disaster Management. Civil Defence	MPCSMMC
27	28.01.20	Minakhan	Awareness on Disaster Management Chaital Palii Mangal	Department of Disaster Management. Civil Defence	MPCSMMC
28	28.01.20	Minakhan	Awareness on Disaster Management Subhasini Vidyapith	Department of Disaster Management. Civil Defence	MPCSMMC

Chapter 7: Response and Relief Measures

The District EOC is in operation 24 X 7 365 days a year. The DEOC is in operation round the clock. State EOC is functional round the clock 24 X 7, with 1070 **Toll free number**. The district EOC also responds through **phone (landline) - 033-2584-0280; and Email: - ddmo4n24pgs@gmail.com**. Blocks and Sub-Division are also activated during this time.

Response Flow Chart

The District Disaster Management Authority (DDMA) would be informed about any calamity of its warning by the State Disaster Management Authority (SDMA), directly or by the responsible agencies. These includes IMD (Indian Metrological Department), INCOIS (Indian National Centre for Ocean Information Services). On receiving of such information from the agencies following steps would be formulated for major threats in the district:-

District level Roles & Response:-

- The District Incident Commander (District Magistrate) or Deputy Incident Commander (Additional District Magistrate, Disaster Management) would be informed and the district level Incident Response Team would be formulated.
- The messages would be transferred to the Sub-Divisional Incident Commander (Sub-Divisional Officer), Sub-Divisional Disaster Management Officer and request to form and report the Incident Response Team and disseminate the same messages to the Block Incident Commander.
- News bulletin issued by INCOIS and IMD would be disseminated to the Sub-Division and Block on timely basis.
- The Incident Response Teams would be asked to be formulated at Sub-Division and Block Level. Blocks would be provided the details of time for evacuation in case of Tsunami threats and at the same time asked to formulate teams for evacuation of the coastal areas.
- Through the news bulletins the approximate time of arrival of the waves would be disseminated to the block via Phone, E-Mail, and SMS.
- District would also sent message to the fishery department, ask them to evacuate the coastal areas, Ferry Ghats and ask fisherman to move into deep sea.
- The District in coordination with the State EOC will call in HAM Radio and report to the vulnerable blocks which is going to be effected and establish communication with the District, Sub-Division and Blocks in case of communication failure.

Sub-Division Level Role and Response:

- The Sub-Divisional Incident commander will keep continuous vigil over the response and evacuation work and report the same to the District.
- Help in the resource mapping of the blocks and help in the establishing the same to the district.
- Documentation and reporting unit would be set up and the same would be communicated to the District.

Block Level Role and Response:

- The Block incident commander will receive the message and disseminate the same to the Panchayat and line department.
- The blocks will communicate with the local civil defense volunteers and help in evacuation.
- Mikeing and sirens would be used to aware people and move them to the safe shelter.
- The blocks would set up communication team and response to the Sub-Division and District.
- Responsible line departments would conduct the damage and loss assessment and report the same to the District and Sub-Division. (Details of Department is mentioned below).
- Block would coastally report the ground situation via Email or Phone and if communication is disrupted

via HAM radio during communication failure.

The District would keep a close vigil and keep in contact with the SEOC and report to the same. After receiving all clear message the same would be disseminated to the Sub-Division and Block and community would be asked to move back from the MPCS in case of Tsunami warning or threat. The Block Incident Commander/ Safety team should ensure the safety of retreating community. All clear messages would be disseminated on cases of Tsunami and Cyclone by the concerned Safety Officer.

Resource Mobilization:

The Sub-Divisions and Blocks are well equipped with the resources and inventories to address any disaster situation in the blocks. Block has also identified the resources available at both government and individual sources and is uploaded on **IDRN website (www.idrn.gov.in)**.

For any major disaster situation for which external help/ support is needed the State will coordinate with the Central government for assistance of help and relief measures. This would be in coordinated by the Department of Disaster Management. The coordination for support for external help would, includes report from Blocks forwarded by the SDO, ADM (Disaster Management) and District Magistrate of the District to the State EOC. The district is always in touch with NDRF 2nd Battalion at Haringhata, SAP Barrackpore, Disaster Management Group Kolkata Police, Fire, Coast Guard and Civil Defence for human resource support for any disaster.

The blocks are pre stocked with relief items which includes **Tarpaulin, Clothing's, DM Kit, and food grains**. Based on the findings of the assessment report the relief items would be distributed among the affected community. Line department, PHE, Municipalities also arranges for the pre stocking of materials which includes, Bleaching powder, halogen tablets, ORS, Chlorine Tablets, Fodder, AVS etc.

DM Kits would be provided directly from the district of the state godowns in case of large scale damage.

Relief contingency would also be provided by the Sub-Division or district as per the needs and requirements of Blocks and Municipalities.

Incident Response System/Team (Incident Commander)

The Department of Disaster Management has implemented IRS / IRT (Incident Response System/Team) to address the Disaster situation and crisis arise out of it. Such teams have been developed in the District, Sub-Divisions and Block. Similar teams have also been developed at the State level. The IRS/IRT was put to test on September 5th and October 10th during the Tsunami and Earthquake Mock exercise at the District, Sub-Divisions and Block level. All relief activities was conducted under the supervision of the incident commander in District, Sub-Divisions and Block. Detailed roles and responsibility of the team leaders is attached at the end of this chapter.

During disaster and following such situations there are case of damage, loss and mental trauma that community faces. To address such situation various line departments assigned in the district, work in close coordination and provide aid and assistance to the community peoples in coordination of the District Disaster Management Department. Such cases and responses are as follows:

Role of line Department based on IRS/ IRT (Synoptic)

First Assessment Report

The first assessment report would be prepared by the Block in coordination with the Panchayat based on **CA-II format**. This would include the nature of disaster, loss of property, damage of the people, life lost, infrastructure loss and the support that needs to be provided. This would be done by the damage assessment team prepared in the block. BDMO will monitor the findings and take necessary steps in coordination of BDO, SDO and Department of Disaster Management.

Department of Health

Health department would initially provide assistance to the affected peoples from the community after any disaster. The department would provide initial support of first aid along with transfer of people to the nearest Block, Sub-Division or District hospital. Medical aid would also be made available to the relief camps if needed. The Department would also assist in providing psychosocial help and assistance to the community after disaster. Health department in coordination of the CMOH will conduct and assist psychosocial assistance to the community affected by any disaster. This would be conducted on the counseling methods and aim at providing trauma among the victims. If needed Dept. of health can also coordinate with NGO's to identify community and victims and refer them for psychosocial assistance. Requirement Powder, Halogen tablet, ORS packet, Normal Saline, Ringer lactate, Injection AVS by the Department of health for immediate address during disaster as preventive measures. Department of health would also arrange for additional beds for the wounded and refer the critically injured to the nearest hospital for treatment. Arrangements for preservation of dead bodies would also be initiated by the department. **(See Annexure for Hospital List block wise).**

Department of Fire

Department of Fire would be among the first responders to reach to the site of the incident and help in evacuation, rescue operations in the area. These operations would be in coordination with the other agencies like, NDRF, Police, Civil Defence and Army/ BSF (if deployed). Rescues operations would also include steps like: deporting the affected to nearest medical assistance point for immediate medical assistance, first aid, evacuation, cordoning of the area etc. Fire department throughout the year in coordination with the block would also conduct Mock exercise and awareness programmes in the Block, Sub-Division and District.

Department of Civil Defence

The Department of Civil Defence would in coordination of Fire, NDRF would rescue community members, shift them to the nearest flood shelter, cyclone shelter/ MPCS after receiving early warning information from the Block, Sub-Divisions, District. They would also assist in shelter management during the disaster period along with providing of edibles (food, water) during this period in coordination with the blocks. In coordination with the NDRF and Civil Defence search and rescue operations would also be executed if needed based on the instructions of the incident commander of the block (BDO) and Sub-Division (SDO). They would also assist line department in carrying out functions like animal vaccination, safe custody of the animals and safety of the shelter with the local police, village committees and shelter management committees. Civil Defence Department of North 24 Parganas is equipped with two (2) QRT (Quick Response Team) vehicles which would move to the spot of incidence with team and equipment's during any disaster situation. Civil Defence throughout the year in coordination with the block conducts Mock exercise and awareness programmes in the Block, Sub-Division and District. **(See communication list for details of divers).**

NDRF (National Disaster Response Force)

NDRF is posted under Basirhat Sub-Division blocks from June to October every year as per order to address flood situation if arise. NDRF team also conduct Mock exercise and awareness programmes in the Block, Sub-Division and District throughout the year in coordination of the Blocks and Sub-Divisions. NDRF throughout the year would assist in search and rescue operation, establish communication with the district and state EOC through their dedicated communication link during any major disaster, evacuation of the community, shelter management, and first aid with deporting the affected to the nearest hospital for medical aid during and after disaster situation. During chemical and biological leakage in the District NDRF would help in evacuation of the affected along with decontamination of the affected. NDRF through their specialized scanners and treatment would also help in reduce the impact and refer the affected to the nearest medical centers/ Hospitals. Army support from Eastern Command can be availed for the rescue operation in such rescue plans.

Dept. of Animal Resources Development (See dept. plan for contact details)

The department of agriculture would look after the care and treatment of animals during and after disaster. The department would keep resources of essential medicines, vaccines and would supply the same to the affected area after declaring of disaster onset. The teams will arrange for quick diagnosis and effective control measures against epidemic in effected area. The Block control teams would be under the supervision of BLDO and will render Veterinary services. Aid and relief measures to the affected areas with the consultation with the panchayat authorities and submit daily/weekly report the sector In-Charge for onwards transmission to the district control room. The arrangements of fodder would be initiated from the department by June 2020. The department would also make arrangements for the disposal and discarding of carcass in coordination with the Blocks and Panchayats.

Dept. of Food and food Supplies

The Food and food supplied department would operate control room in the district during monsoon season. **(See dept. plan for control room details).** Beside this additional arrangements is ensured that a minimum of 200 MT of rice is kept in each of the government go downs as rolling reserve stock. All the kerosene oil agents of the district would keep 5 KL of kerosene oil as rolling reserve for monsoon season, once necessary order in this regards is issued by the dept.

Dept. of Agriculture

The Department of agriculture would conduct damage assessment of the crops and land affected due to any natural disaster. Based on the findings compensation as per the Govt. orders would be arranged. The department would be also arranges and keep ready seeds for distribution and pre stocking of seeds for the distribution among the affected families and communities. **(See dept. plan for control room details).**

Dept. of Horticulture

The Department of Horticulture of arranges and keeps ready seeds for distribution and pre stock seeds for the distribution among the affected families and communities. These include seeds like:-Vindi (ladies figure), Amaranths, Cucurbits, Brinjal, Chili, Palak, Radish, Cauliflower, Cabbage, Tomato, and Brinjal. **(See dept. plan for contact details).**

P.H.E. DTE., Barasat Division

The P.H.E DTE division arranges and mitigates disaster situation by supply of drinking water. The department has their vulnerability assessment of the area highly prone to water crisis and has pre stocking of the stocks for immediate use after any disaster. This includes preparedness, pre disaster, during disaster and post disaster for mitigation work. These includes supply of water from PHE to affected communities (Pouched water/ through piped water), restoration of water supply points and tube wells, supply of water to Relief shelters, Cyclone shelters, restoration of sanitation work in the community etc. The preparedness plan of the department includes: - Ready with material & stock of Bleaching powder etc. at Divisional & Sub-Divisional level, Water pouch, Tanker, Spout arrangement at nearby PWSS, collection of water disinfectants (Halogen Tab, Chlorine tab, Bleaching powder). **(See dept. plan for contact details).**

Department of Fisheries

Department of Fisheries arranges and mitigates disaster situation. The department conducts vulnerability assessment of the area affected and makes damage assessment of loss to the fishery. The same findings is incorporated to the damage assessment report of the district. The department of fisheries would arranges for boats and coordinates with the relief distribution in flood affected areas. The department arranges for

supply of fishes and necessary compensations in the affected communities. **(See dept. plan for contact details).**

Department of Forest

Department of Forest would conduct damage assessment of the loss the forest areas and the enclosures.

Department of Electricity of WBSEDCL

Department of electricity/Dept. of WBSEDCL opens 24 X 7 control room for addressing disaster in the district. Along with this pre stocking of essential items are made for the addressing any power failure in the district/ blocks. The department also arranges for quick response van/ LT mobile vans with sufficient manpower at all Customer Care Centre and HT mobile vans with sufficient manpower at all 33/11 KV Sub-Station are engaged for day to day work and also meet up the emergency situation. **(See dept. plan for contact details).**

Department of Irrigation, & Waterways

Department of Irrigation conducts cleaning the water hyacinth in the different khals where necessary. Cleaning and maintain of sluice gates is also done. Desiltation of rivers is among the major preparedness activity done by the irrigation department. The department also provides rainfall reading from June to October every year to the Department of Disaster Management North 24 Parganas along with river gauge reading at 3 points, R.D Setu Bongaon, Gaighata Road Bridge and Gobardanga Road Bridge through Bidyadhari Irrigation Dept. These data are later disseminated to Sub-Divisions and Blocks “everyday”, warning or signs for flooding with movement of community to nearest highland if danger level of river is crossed. **(See dept. plan for contact details).**

Department of Transport

Department will arrange for transportation in forms of trucks, busses and other vehicles for rescue and relief work in the district.

Chapter 8: Reconstruction, Rehabilitation and Recovery Measures

The Relief, Reconstruction, Rehabilitation and Recovery measures of the district would be monitored by the Directorate of the respective departments involved in coordination of the District Disaster Management Section. District Magistrate (Incident Commander) would provide guidelines on the type of assistance should be provided and the quantity based on the need assessment report from the affected areas.

The Reconstruction, Rehabilitation and Recovery Measures of the District would be done based on the findings of the Damage Assessment Team in the affected Blocks, Panchayat, Municipalities and Corporations based on CA-II report. This would be done on the, needs of the community. The Line departments would be responsible for the restoration of the livelihood and the infrastructure of the community.

Immediate Measures:-

The Department of Disaster Management provides essential services to the community. These includes:-

- **Special GR (Rice),**
- **Normal GR (Wheat),**
- **Cash GR**
- **Tarpaulin for shelter,**
- **ER (Economic Rehabilitations)** for financially instable communities to start new livelihood options.
- **HB (House Building Grant)** for damage due to natural calamity or accidental fire.
- **Ex Gratia Grant** to the next of kin of the deceased in cases of death by lightning, snake bite, drowning, fire accident, building/house collapse, tree falling etc.
- Provision for distribution of **Clothing's**, blankets and
- **DM kit.**
- **Clothing Materials (Saree, Dhoti, Lungi, Children Garments, Male wrapper etc).**

Agriculture, Horticulture and Animal husbandry department would be responsible for the restoration of the livelihood of the community and providing support. This activity can also be carried out by the support of NGO's through their respective programme, if so deemed by the District authority with movement through proper channel, with all knowledge of the District and Blocks of such relief activities. Providing insurance grants/claims for damaged crop etc.

For reconstruction of the houses which are damaged the provision for **HB Grant** (House Building Grant) allotment is made. The Grant is for those, whose houses have been damaged partially and fully. Recommendation and assessment report would assess the amount to be sanctioned as per the damage. Vulnerable communities are given major focus under the scheme.

The damage assessment would also formulate the need for intervention for long term and short term relief measures. Respective Government Line Department would formulate assistance plans and programmes as per the need of the communities affected both from Disaster Management Department and Line Departments.

The Reconstruction and Rehabilitation work are also carried out by various line departments and government schemes which are done for both long term and short term programmes. These includes:-

Short term programmes:-

- Training of SHG groups on alternative livelihood and Natural Resource Management like seasonal Nursery raising, manure production by Agriculture Department.
- Training of IBS beneficiary under MGNREGS on DRR techniques on kitchen gardening by MGNREGA CELL/ P&RD.
- Training of farmers club on rice intensification techniques, saline variety paddy cultivation Agriculture Department by agriculture and horticulture department.

- Awareness generation on different alternative livelihood government schemes like embroidery, mobile technologies GP Block Level.
- Raised platforms as evacuation points under MGNREGA.
- Repairing of roads, channels clearing activities under MGNREGA, by GP's.
- Repairing of embankments with piling process under MGNREGS.
- Pond renovation and land shaping activities for IBS and beneficiaries by MGNREGS.
- Road side plantation/ household plantation schemes from Panchayat G.P / Agriculture Dept/ Block.

Long term programmes:-

- Water testing/ disinfection of tube wells PHED/ GP/ Block.
- Training of water user group or to be well care taker repairing of tube wells by PHED /Block.
- Installation of temporary tube wells in flood prone areas by G.P. / Block/ PHED.
- Installation of temporary community latrines by Block under NBA.

Non Structural

- Mason/carpenter/engineer training on construction pattern by MGNREGA/ IAY.
- Training on, tube well repairing by PHED/ Block.
- Trainings on sanitary mart under NBA.
- Construction of shelter under IAY.
- Construction of tube wells with raised platform by PHED/ block/ G.P.
- Construction of cyclone and flood shelter under PMNRF/ NCRMP in guidance of PWD.

Livelihood activities

- (Structural) New concrete road construction by PWD/Block/ PMGSY.
- Mangrove plantation in approach/ embankment Under MGNREGS/ G.P/ Block/ Agriculture department.
- Canal clearing and installation of sluice gates by irrigation dept.
- Maintenance of roads and building of new roads under PWD.
- Involvement of SHG in schools MDM programmes under Dept. of Education.

Financial year 2015-2016 District Disaster Management Section has distributed Rs. 129.00 lakhs which includes 66 Cases.

SI No	Cases for Sanctions	Numbers
1	Snake Bite Death	24
2	Lightning Death	39
3	Fire Accident	01
4	Anti-Sikh Riot	02
	Total cases	66

Financial year 2016-2017 District Disaster Management Section has distributed Rs. 59.00 lakhs which includes 35 Cases.

SI No	Cases for Sanctions	Numbers
1	Snake Bite Death	19
2	Lightning Death	10
3	Wall Collapse	01
4	Bridge Collapse	02
5	Fire Accident	01

6	Drowning	01
7	Road Accident	01
	Total cases	35

Financial year 2017-2018 District Disaster Management Section has distributed Rs. 63.00 lakhs which includes 33 Cases.

SI No	Cases for Sanctions	Numbers
1	Snake Bite Death	18
2	Lightning Death	07
3	Wall Collapse	03
4	Tree Falling	01
5	Drowning	08
6	Road Accident	02
	Total cases	39

Financial year 2018-2019 District Disaster Management Section has distributed Rs. 117.00 lakhs which includes 74 Cases. (April to March 2018-2019)

SI No	Cases for Sanctions	Numbers
1	Snake Bite Death	31
2	Lightning Death	19
3	Tree Falling	3
4	Drowning	1
5	Fire Accident	15
6	Building collapse	2
7	Road Accident	1
8	Electrocution	2
	Total cases	74

Financial year 2019-2020 District Disaster Management Section has distributed Rs. 71.50 lakhs which includes 38 Cases. (April to March 2019-2020)

SI No	Cases for Sanctions	Numbers
1	Snake Bite Death	15
2	Lightning Death	4
3	Tree Falling	4
4	Fire Accident	1
5	Road Accident	2
6	Road Accident Injury	3
7	Electrocution	1
8	Stampede	5
9	Wall Collapse	3
	Total cases	38

Chapter 9: Financial Resources for implementation of DDMP

The budget for the District Disaster Management Section is provided as and when required from the State.

These includes for immediate relief assistance in form of:

- HB (House Building) Grant,
- ER (Economic Rehabilitation) Grant,
Ex Gratia Fund for Death due to disaster like as Drowning, wall collapsed, Snake Bites, lighting, house/building collapse etc.
- Funds are sanctioned by NDRF/ SDRF.

Funds are provided for Restoration and Reconstruction work on following grounds:

Agriculture and Horticulture crops, Animal husbandry, Fishery and fishermen's, Handlooms and Handicrafts units, for reconstruction of roads, bridges, drinking water supply, irrigation, power restoration, school, PHC, community assets, panchayat building repair etc.

State also sanctions fund for the generation of Awareness Programmes in the blocks, along with the funds to conduct Mock Exercises. These funds are used for mitigation of Disaster in the community and at the same time generation of awareness among the community on disaster and mitigation measures.

Under SDRF funds the provisions are there for reconstruction work under the Sundarban region after any major disaster and the damage it has caused.

Respective line department also uses their funds for the implementation of DRR activities in the block through their regular programmes and works during and after disaster.

Funds have also been used for preparedness means in form of construction of Multipurpose Cyclone shelters under PMNRF, NCRMP – II, construction of Flood shelters and Relief go downs in blocks. Funds have been also provided for repair and reconstruction of present shelters and relief go downs. Funds are also provided for upgrading of the EOC at Block, Sub-Division and District level.

Funds are provided for maintaince and upkeep for running the EOC 24 X7 days and QRT Teams.

Relief Contingency funds are provided on timely basis for immediate emergency needs in Block, Sub-Divisions and District level.

Funds are provided for observance of DRR days like NDDR and UNDRR and generation of awareness. Funds for conducting major mock drills like Tsunami and Earthquake Mock Exercise are also provided.

Besides these Funds are provided on emergency basis as and when required.

This Financial Year 2020-21 the following expenses will be is estimated to be incurred for training and mock drill.

22 Blocks 3 Mock Drill/ awareness programme per year total 66 Mock drill and Awareness

25 Municipalities 2 Mock Drill/ awareness programme per year total 50 Mock drill & Awareness

Cost to be incurred per mock drill Rs. 20,000/- Totaling to Rs. 23,20,000/-

Chapter 10: Procedure and methodology for monitoring, evaluation, updation and maintenance of DDMP

The Block would review the BDMP (Block Disaster Management Plan), GPDMP (Gram Panchayat Disaster management Plan) annually and submit the same to the District Disaster Management section under Section 31 (4). The District Disaster Management Department would compile the same and same with the Disaster Management Plan of the line department and formulate the DDMP (District Disaster Management Plan).

The DDMP once formulated would be monitored/reviewed by District Magistrate, Additional District Magistrate (Disaster Management), Officer in Charge (Disaster Management), District Disaster Magistrate Officer (DDMO) and would be passed as plan for the year. The DDMP will be monitored by the District Disaster Management Department and implementation of it during disaster/ disaster like situations in collaboration of all line departments.

Post-disaster evaluation mechanism for DDMP would be done by the respective Block Disaster Management Department of blocks affected and the Line department respectively. Based on the findings submitted by them, the recovery and relief measures would take place.

Schedule for updation of DDMP: Regular updation process for the DDMP, reflecting sections that need updation at various intervals as per the need and changes in the communication and mitigation plan under Section 31 (7) is carried throughout by the District.

Once the plan is submitted, by the district under section 31 (6), as directed, the SDMA (State Disaster Management Authority) would upload it to the web-site of the department for reference and use and also for reference of the common masses and other agencies.

Process of evaluation the DDMP

Conducting mock drills at District, Sub-division levels, and Block is important for the district as per approved Mock exercise calendar. It would ensure that all stakeholders understand their roles and responsibilities clearly and understand the population size and needs of vulnerable groups involving them in the actual exercise as per the plan made by the respective department. It would also help to test the effectiveness of the plans prepared. Based on feedback from such simulation exercises, the plans will have to be revised and capacity would be enhanced to fill the gaps. While indicating the mock exercise plan of action, it is essential to list down. Such exercise is done in form of Tsunami Mock exercise every year.

Testing of plan through mock exercises.

The Responsible agencies for organizing district drills

The Sub-Division Disaster Management Department and the Block Disaster Management Department would conduct training and awareness programmes in the blocks as per the guidelines of the District Disaster Management Department This would be based on the scheduled prepared by the blocks in coordination of the line departments participating in the mock exercise. Respective department will arrange for the necessary equipment's needs for organizing the training and mock exercise in the block.

Process of monitoring and gap evaluation

Training and updation of knowledge is been provided by the ATI (Administrative Training Institution), NDMA, NIDM to the DDMO, SDDMO and BDMO on regular basis, along with the Disaster Professional in the district to formulate and monitor the plans of the district. Trainings are been provided on a regular basis to familiarize one with the changing trends in disaster mitigation and planning in the state and block level based on the DMP and National guidelines for the evaluation and monitoring process.

Chapter 11: Coordination Mechanism for implementation of IRS for DDMP

The District Disaster Management Department will coordinate and monitor the DDMP in coordination of the line department. Coordination would be done by the Department in relation to the needs and support of the concern department as per the IRS guidelines. This would be done same for the NGO's, CBO's and agencies for the District. Coordination would be a holistic one both at the District and Block level during disaster.

The District, Sub-Divisions and Blocks have developed **Incident Response Teams (IRT)** in this context. Based on Incident Response Team/system the coordination mechanism is reframed and planned systematically. Designated roles and responsibilities have been allotted as per the guidelines of IRT. Each designated teams would coordinate with the district and the concern blocks during disaster and help in the mitigation process. The roles and responsibility of the teams is mentioned as follows:-

Incident Commander: - The IC is the over all in charge for management of onsite response to any incident. S/he will obtain the information, identify priorities, activate IRT, orient Incident Action Plan (IAP), establish contact with line departments, ensure systematic monitoring ensure coordination among different sections, ensure availability of equipment's and instruments and perform all such necessary duties to minimize loss of life and property by strengthening response mechanism. The respective Incident Commander or Deputy Incident Commander will carry out the whole operation along with the teams under him/her.

Deputy Incident Commander: - The DIC will perform as supporting commanding officer of the IC, depending upon the magnitude and nature of the incident. S/he may mutually share some of the responsibilities with IC as per situation to minimize loss of life and property.

Safety officer: - S/he is responsible for taking all necessary measures for assuring safety of responders and to anticipate hazardous and unsafe situation and review it regularly, support the IC for preparing IAP by reviewing safety implications, obtain details of incident areas and report to authorities, maintain records of various activities performed in the IRS. Perform such other duties assigned by IC.

Information officer: - Prepare and release information about the incident to the media agencies and other with the approval of IC Jot down decision taken and direction issued, monitoring and review of various media reports and support IC for planning, coordinate with IMD and collect weather information and disseminate to all concern and maintain record of various activities performed in the IRS. Perform such other duties as assigned by the IC.

Liaison officer: - S/he is the focal point of contact for all line department, agencies, PRI and ULBs participating in response. S/he will carry out liaison with all concern departments/ agencies including NDRF, armed force and will monitor current or potential inter – agency problems and will try to mitigate of those in consultation with IC.

Chief of Operation Section: - S/he is responsible for directing the required tactical actions to meet incident objectives. Management of disaster may not immediately require activation of all branches, section and groups. Expansion of the OS depends on the enormity of the situation and number of different types and kinds of functional groups required in the response management. Perform such other duties as assign by the IC.

Chief planning section: -S/he is responsible for collection, evaluation and display of incident information, maintaining and tracking resources, preparing the incident action plan (IAP), other necessary incident related documentation. S/he will assess the requirement of additional resources, proposes from where it can be mobilized and keep IC informed. This section also prepares the demobilization plan. Perform such other duties as assign by the IC.

Chief of Finance and Administration section: - S/he is responsible for managing all financial aspect of response management. The section will ensure quick and effective procurement by maintain the proper procedure and need to keep all records of procured items. S/he will also ensure scrutiny of cost involved and examine records a per government norms. Perform such other duties as assign by the IC.

Respective BDMO's of the block would coordinate and follow up activities, linkages with the Task force civil defense team and coordinate inter and intra block and village during and pre disaster situation as per the IRS team formations in the block level.

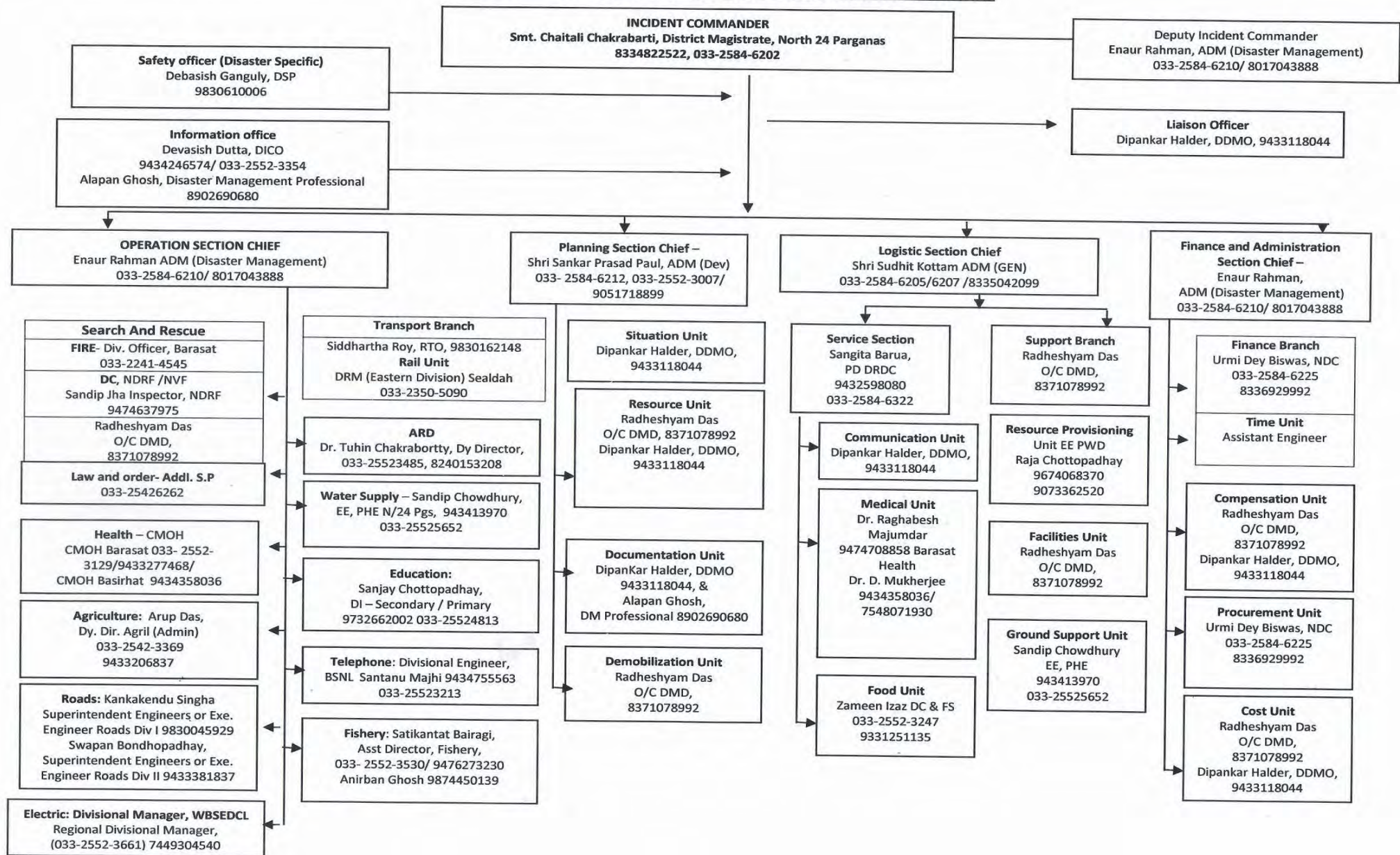
As per the (Section 41 of the DM Act 2005); local authorities coordinate and formulate the implementation plan in the District. Through the Blocks and PRI will coordinate and implement the DDMP in the blocks. The local authority also plays a predominant role in time of relief distribution and coordinate and implementation of relief programme. Local authorities/ PRI with the Block Disaster Management Department would also take active part in Carcass disposal of the dead and also provide assistance to coordinate and implementation of government programmes for long term mitigation measures. The others roles which will be performed by PRI Members would include: Management of committees (Health, damage, rehabilitation, shelter etc.).

Additional District Magistrate (Disaster Management), Officer in Charge (Disaster Management) and District Disaster Management Officer, DDMO would be the authorized persons to coordinate and monitor the recovery programmes in the district along with BDMO in the blocks as per IRS guidelines.

Linkage with DDMPs of neighboring districts

The linkage with the neighboring district is to be set up. Any major case of disaster concerning the inter district relations would be looked after the SDMA and concern department by the directions in the State. In these cases the neighboring district would provide support for man power, inventory resources (boats, earthmoving equipment's, Ambulances) if needed and asked for. There will also be a coordination for inter district in times of flood and release of flood waters with the irrigation department.

INCIDENT RESPONSE TEAM- DISTRICT LEVEL, NORTH 24 PARGANAS



Chapter 12: Standard Operating Procedures (SOPs) and checklist

SOPs and checklists could be prepared for various stakeholders' effective response. These are made based on the functioning of Emergency Support Function (ESF) groups and IRS. Depending on the hazard profile and level of exposure the district should decide in a participatory way the number of ESF covering all the above. The SOPs would briefly describe the following:

12.1 Definition of disaster situations

A disaster is a serious disruption of the functioning of a community or a society involving widespread human, material, economic or environmental loss and impacts, which exceeds the ability of the affected community or society to cope using its own resources.

12.2 Action on receipt of warning and warning dissemination

- IMD, INCOIS (warning message dissemination to State EOC),
- State EOC will disseminate the message to the District EOC, and District EOC to Sub-Division EOC, Block EOC,
- Sub-Division EOC, Block EOC, to the Corporation, Municipality, GP, Ward, Villages,
- District, Sub-Division and Block Incident commander to receive the message and disseminate information received from Disaster Management Section to Panchayat and Municipalities.
- All Incident commander to form the teams as per the guidelines and need of the situations.

12.3 Process to access financial and technical resources (departments and stakeholders) for emergency response;

- State Disaster Management Department, will sanction funds for relief and rehabilitation work as per the requirements sent by the District Disaster Management Section. This would be based on the damage and loss assessment in the blocks, municipalities and corporation. Funds will be sent to the:
- Sub-Division Disaster Management Departments and
- Block Disaster Management Department.
- District, Sub-Divisions, Blocks have identified resources and materials which would be used for the primary/ immediate rescue work.
- For external help and support district would coordinate with State EOC.

12.4 Roles and responsibilities of the department and stakeholders in emergency response;

- Disaster Management Department at the District, Sub-Division and Block will coordinate the rescue and relief operations. The Incident commanders will look after the overall monitoring of such operations and report it to the higher authority. Reporting and documentation of the work will be done at this level.
- The operations heads of the various units will monitor the operations and report to the incident Commander.
- Rescue work will be primarily done by: - Civil Defence, Police, Fire dept., NDRF, Coast guard and army (if deployed).
- Respective line departments will conduct relief and rescue operations as per the guidelines of the Incident Commander. **(Check chapter 7 for roles of department).**
- Local police and HAM radio will provide additional support in case of communication failure at the site of the incidence and help in coordination of the departments.

12.5 Information management and dissemination strategy;

- The information Management would be carried out the **"Information Officer"** at the District, Sub-Division and Block under the supervision of the Incident commander. All the Communications would be made by the Sub-Division and Block in this regard and would be passed on the Documentation unit for documentation purpose. The Information officer will also arrange for press/ media briefing for the Incident Commander in coordination with the

respective Disaster Management Department at District, Sub-Division and Block level.

12.6 Media management strategy during emergency response;

- District Magistrate (Incident Commander), Additional District Magistrate (Disaster Management) (Deputy Incident Commander) in coordination with the District Disaster Management Department and the Line Department of the government. Sub-Divisions and Blocks will follow the same procedure with the respective Disaster Management Departments at their end.
- DICO will arrange press briefings and update the same with the media for the district.

12.7 Request for state government assistance

- District Magistrate (Incident Commander), Additional District Magistrate (Disaster Management) (Deputy Incident Commander), will coordinate with the State for assistance in form of grants, external support, and resource assistance as per the damage and loss assessment of the incident.

12.8 Relief and Rehabilitation Norms (Standards) Emergency Response/ Support Functions:

12.8.1 Evacuation

- With the information received at the Sub-Division and Block level immediate evacuation would take place. Such teams would be led by:
SDDMO at Sub-Division level and BDMO at Block level, Evacuation would primarily be carried out by:-
- Civil Defence, Police, Fire department, Panchayat/ Corporations and Municipalities and for large scale disaster:-
- NDRF, SDRF, Coast Guard, Army/ BSF (if deployed),

12.8.2 Search and Rescue

- Search and Rescue work would be carried out by:-
- NDRF, SDRF, Civil Defence Department, Civil Defence, (Divers)Police (Local Police), SAP 6th Battalion Barrackpore for incidences of drowning, Fire Department, Coast Guard,
- Army Eastern Command (Chemical, Biological, Radiological cases).

Note: -No Civilians, persons from any CBO, NGO, G.P, Municipality would get involved in the search and rescue operation in the affected area. If so would be in supervision of the safety officer with knowledge of the Incident Commanders.

Civil Defence would provide primary medical aid and move them to the nearest medical point for support.

12.8.3 Cordoning the area

- District Magistrate (Incident Commander), on receiving of information would ask the Block Incident Commander in case of Block area or the Sub-Divisional Incident Commander in case of Municipality to cordon the area immediately with the help of Civil Defence Volunteers. The Police of the Local P.S would assist in the work along with the local fire stations.
- SDDMO in case of Sub-Division and BDMO in case of Block would update the District on the status of cordoning of the area.
- For major cases or incidences NDRF, SDRF, Army would assist the local authority in the cordoning process.
- Coastal P.S and Coast guard would help in the cordoning of the area, Ferry Ghats, Jetty Ghats after any Tsunami threat or alert in the riverine blocks. Also to make ensure that people do not use Ferry or Jetty services in this time and also by help of fisheries department would call back fishermen venturing in the deep sea.
- In corporation area the Local Police Station and Fire would cordon the area along with the Civil Defence Volunteers.
- For Chemical, Biological And Radiological incidences in Airport, CISF would cordon the area until the NDRF decontamination team arrives and ensure that no civilians or employees of the airport

authority enters the premises of chemical leakage. Also to ensure that people who are affected are stopped and only to move out after decontamination is done.

- In cases of flood panchayat and municipalities would ensure that the areas inundated are well marked at the entry and exit points for avoiding cases of drowning under flood water has subsided to a safe level.
- Municipalities/ corporations would ensure that heritage houses, buildings under their jurisdictions which is in a depleting state and declared dangerous is evacuated and no residents until further orders and instructions of the said.

Note: - No Civilians would enter the prohibited place marked as vulnerable or risk prone in after any disaster. Markings would be made as signage for such actions along with use of sirens, megaphones for public awareness.

12.8.4 Traffic control

- Police Department will make necessary arrangements to block roads, traffic movement/diversion, inspection of vulnerable bridges etc. Creation of special corridors to keep the roads clear, for transporting the wounded to the nearest hospitals etc.
- Traffic wing in metropolitan towns and Commissionerate, (would perform the same functions as above)
- NDRF/ SDRF near spot of incident along with local police administration.
- Civil Defense along with police at various points and incident areas.

12.8.5 Law and order and safety measures

- The law and order would be insured by the Police department primarily. This would include safety of the affected persons in disaster in various relief camps, cyclone shelters, open grounds where shelter has been taken during incidences of earthquake. This would ensure safety of women and children in the camps and safety of valuables.
- Civil Defence would provide assistance maintaining law and order and safety in the rescue shelters.
- Shelter Management Committee MPCs Maintenance and Management Committees would assist the Police and Civil Defence in the work. Block and Sub-Division incident commander can also assist PRI if needed for maintenance of law and order.
- Police would ensure that the relief items have safety while being transported to affected areas with safety while storage and distribution. This would be under the coordination of the procurement unit and the Incident Commander.

12.8.6 Dead body disposal (Number of persons with disabilities who died or were seriously injured in disasters)

- The Incident Commander in coordination of the search and rescue unit would transport the bodies to nearest hospital for preservations.
- Hospitals will arrange for preservation of the bodies of the unidentified victims.
- Hospitals, police, NRDF and Block, Sub-Divisions would arrange for body bags or tarpaulin sheets for the same.
- Blocks, Municipality and Corporation would arrange for disposal of bodies and arrange for round the clock services for the same and the places maintenance in coordination with the line department.
- Hospitals and health services would include: Issue of speedy death certificate in these cases with Post-mortem report of the deceased next of kin. Police will issue the police certificate in such cases.

12.8.7 Carcass disposal

- Carcass includes bodies of dead animals, birds etc. This includes Carcass Disposal Team of the Block (PRI), Block Animal Resource Department, Municipalities and Corporations. These teams would ensure that:
- Places is designated for disposal/ burial of the animals. Such places would be on high ground which is least affected by flood or is inundated by water nor, near to any water body (Lakes, river, pond etc.)

- Proper disinfecting of the area. Human and stray animal's intervention is least.
- Animal resource department to keep record of the carcass disposal that has taken place and report to the respective incident commander.
- Ensure that no such carcasses are disposed in canal or rivers by the community.

12.9 Humanitarian Relief and Assistance and respective departments:

- 12.9.1 **Food** (Food Controller of Food Supplies Department).
- 12.9.2 **Drinking Water** (PHE (in rural areas), Corporation and Municipality) as per the institutional arrangements of the area.
- 12.9.3 **Medicines** (Health Department. BPHC, Sub Centre, PHC District Hospital).
- 12.9.4 **Psycho social and Trauma** care (Health Department through BPHC, Sub-Centre, PHC, BPHC, District Hospital, for major Disaster's Institutions like NIMHANS).
- 12.9.5 **Clothing** (District, Sub-Division and Block Disaster Management Department).
- 12.9.6 **Shelter** (Block Disaster Management Department, Schools, Municipality and Corporation).
- 12.9.6 **Other essential needs** (Line Department: e.g.:- Agriculture, Horticulture, ARD).
- 12.9.7 **Shelter Management**(Disaster Management Department, PRI, Civil Defence, Municipalities and Corporation)
- 12.9.8 **Providing helpline**(State EOC, District EOC, Sub-Division EOC, Block EOC)
- 12.9.9 **Repairs and restoration of basic amenities:-**(Electricity WBSEDCL/ CESC, PHE, Municipality Corporation, PWD, Irrigation)
- 12.9.10 **Management of VIP visits** (Police Department, in Coordination with the Disaster Management Department).
- 12.9.11 **Maintenance of Emergency reserves including those by private agencies** BDMO, SDDMO and DDMO, based on data collected and uploaded on IDRN.

Standard Operating Procedure for Flood/ Cyclone/ Tsunami

With the onset of summer in the southern hemisphere there are instances of Storm (Kalbaishakhi) which is prevalent throughout the year till December every year. The district faces cyclonic winds every year during this period. Besides, there is a threat of Tsunami round the year. To address these incidences the following SOP is being adopted.

With the onset of any cyclonic storm or storm like situation in this area there is constant vigil of weather condition from the District and State EOC. On the receiving of message this would be passed on to the Sub-divisions, Blocks, Corporation and Municipality and ask to disseminate the message at the ground level. Concern SDO and BDO under the supervision of the his/her will form the incident command post and disseminate the messages to the line department and ask them to report the Incident command post. In this phase the following actions would be performed.

- A Block/ Sub-Division level control room would be made functional at this phase. Respective Disaster Management offices of Block/ Sub-Divisions would monitor the process and communicate with the District and District with the State. Provide all clear message to after threat passed.
- Respective Civil Defence units would be called and ask to evacuate the areas which is going to be affected as per the early warning disseminated by IMD, INCOIS.
- Irrigation and Fishery department would be called and ask to call back fishermen and people venturing in the seas.
- Police and Fire would initiate the evacuation process with Civil Defence and police would be asked to set up communication system via wireless in the incident area and with Sub-Division and Block.
- Move the people to the nearest shelter marked with the areas. (List attached).
- Arrangement for the cattle and cattle shed in this region would be done by ARD.
- Make arrangements for the Food in shelter and cattle along with fresh/pure drinking water. Food and Supplies department would coordinate on this issues.
- BHOH and health units would be asked to set up camps and provide primary aid to the injured and refer them to the nearest hospital. Ambulances and vehicles for the same would be arranged by the BMOH, SDO and BDO.
- NDRF would be informed and asked to be deployed in the affected areas by the District Disaster Management Department.
- Irrigation would be asked to keep resources and manpower ready and quickly respond to any breach on the embankments in quick time.
- Local PRI/ULB bodies would be asked to coordinate and provide basic support in form of manpower in the affected areas.
- Police would keep track of the law and order situation in the area and also help in identification of dead bodies and shifting it to the nearest hospitals and morgues.
- After the onset of disaster based on the Calamity Assessment report there would be relief measures taken from the Block and Sub-Divisional level. This would be in form of Food items, Shelter and rehabilitation.
- PRI/ULB would make necessary arrangements for disposal of bodies and carcasses.
- The Safety officer and Logistic unit would provide necessary guidelines and Safety of the rescue staff. Logistic unit would provide necessary arrangements of Fooding and shelter for the teams.
- Documentation units would document the whole process.

Check Annexure for list of MPCS and its capacity

Standard Operating Procedure for Earthquake

The district of North 24 Parganas is mostly vulnerable to earthquake. The district falls under Zone III and Zone IV. The Most vulnerable blocks are Sandeshkhali-I & II, Minakhan, Hasnabad, Haroa and parts of Basirhat-I & II. Rest of the District comes under Zone III. Being highly congested district calamities from any major earthquake is at high risk. The district has conducted mock drill on the 10th of October in this

concern at Gaighata Block under Bongaon Sub-Division. Though there has not being any major earthquake in this district in last 20 years but there has been cases where tremors have been felt in the recent past.

With the onset of earthquake in any block or municipality the following steps would be adopted:-

- The concern administration would contact the District administration and inform the incident.
- Local police, CDV, fire and local community would be informed and start immediate search and rescue work for the affected community.
- QRT vehicles with CDV teams would be asked to reach to the affected blocks and areas.
- NDRF would be called for large scale damage and death.
- CMOH and other hospitals (Pvt.) in this concern would be kept at alert and refer the wounded to these hospitals.
- Control rooms will be activated with presence of RT operators for communication with the district EOC.
- Public announcements would be made and peoples would be asked to stay outdoors for next few hours.
- Temporary camps would be opened in open areas where houses have collapsed or damaged from the earthquake.
- Police administration would be asked to keep safe custody of the materials and belongings.
- Hospitals would be asked to take necessary measures for preservation of the bodies until claimed by their family members in collaboration with hospitals and morgues.
- PHE, Electricity department and Municipalities would be asked to restore essential services in the affected areas after proper checking and verification.
- Immediate relief would be provided based on the damage assessment report in forms of food articles, tarpaulins and clothing.
- Blocks, Municipalities and Corporations would check the damage structures and move the residents to the nearest shelter to avoid further casualties.

Major gaps from the Mock Drill of earthquake

- All the resources + manpower were kept on spot of the mock drill as estimated time of arrival / response could not be estimated.
- School children rescued were put in other school building which is unsafe during any earthquake situations.
- RT communication of HAM was a not strong and communications was not provided clearly. Had to depend on police RT Set.
- Response time was good but not practical in nature.
- Only one satellite phone was present in the district communication was difficult in that case.
- Since the district has limited HAM Radio operators it is a matter of time constraint to get firsthand information if network failure takes place. HAM radio operator's arrival would make communication possible in that case.

Standard Operating Procedure for Chemical Gas Leakages and Radiological Leakages

The district is vulnerable to chemical, biological and gas leakages. The presence of vast industrial belt in this region makes the district most vulnerable to any chemical or gas leakages.

The first responder to any gas leakage in this region would be addressed by Fire Department and respective fire stations under this district. The incident would be further addressed by Army columns Barrackpore and NDRF units under this region.

On the onset of the disaster Incident commander will call the line departments (Fire, Police, army and NDRF) and ask them to report to the spot. The message would be sent to the District for necessary support if needed from state and NDRF. Necessary arrangement to call the local health units and ambulances and ask them to reach to the spot.

Role of Fire Department:-

- Observe wind Direction.
- Appliances which will be deployed for the above mention operation must be kept 200 yards from the effective substance against the wind direction
- Check for gas/chemical leakage.
- Cordon the area through lowering line.
- Do not light a candle or other flame burning substances.
- Inform supply emergency (health and medical teams)
- Check the nature of chemical / gas. If dilatable in water then upgrade the drainage system like ammonia, if chlorine there must be lime in the main absorbable substance.
- Prepare report and passing on to other units engaged in the rescue work.
- Neutralize the effect of chemical on primary level.

Role of Police Department:-

- The police department would cordon the area and restrict any unauthorized person to enter into the area of gas leakages from a safe distance.
- Would evacuate the residents or workers from the site and refer the sick and affected to the hospital.
- Public awareness/ Miking for the community people and ask not to move out of homes and for evacuation if needed.
- Lodge case of negligence against the owner and take necessary steps proceedings.

Role of NDRF

- NDRF will provide decontamination of the area and provide decontamination of the affected.
- After medical checkup send the affected to the nearest hospital for medical checkup and treatment.
- Make necessary arrangements for decontamination of serious cases/ victims and make provisions to be sent to the hospital.

Role of District Administration

- The district would communicate with the line department and collect information of such information and sent it to the state.
- Make necessary provisions of clothing materials for contaminated patient affected by radiological leakages and provide them these before shifting them to the hospitals.
- Provide logistic support for teams working in such cases.

Role of Medical team

- The medical team would provide first aid to the affected before shifting to hospital.
- Make necessary arrangement for hospital beds and care units isolated from other patients.
- Provide ambulances for the transportation of the victims of such incidences.

Role of CISF for gas leakage at the Airport:

- Cordon the area and inform fire and NDRF.
- Ensure the closure of the area.
- Provide for water and open spaces where the affected can be shifted and decontamination would take place.
- Keep the surroundings clean and open and a band any movement of cargo, freight or shipment.
- Keep watch of lighting of fire and any inflammable substances in the area.
- Keep contact with Airport P.S and surrounding area P.S for keeping area under control and evacuation if needed.
- Maintain law and order in the area of airport.
- Communicate with the district authority for help and assistance.

Standard Operating Procedure for Terrorist Attack

The district of North 24 Parganas Between 23°15'2" and 22°11'6" North latitude and 89°5' and 88°2' East longitudes in the South-Eastern part of West Bengal. It is the largest district in terms of population adjacent to the state capital of Kolkata. It has a population of 10,082,852 as per census 2011 with total area of 4094 Sq. (4.61% of the State). 2182 people per sq. with the rise and thick density of population there huge threat of terrorist activity and strike.

The reasons the district is most vulnerable to terrorist activity:-

- Huge population for causing casualties and mass damage.
- Economic capital of the state after Kolkata with major head offices of various offices, government organization, central offices, etc.
- Major centers of public amusements like central park, Eco Park, Nicco Park, Acquatica, Malls, Cinema halls etc.
- Major communication route of route connecting Kolkata to North Bengal and North East States of India.
- Major railway route from Sealdah and Kolkata station. It has also international railway route connecting Kolkata station to Dhaka.
- NSCBI airport is the communication link with the other states and internationally.
- Major communication centers and research institutes in the Salt Lake sector V area.
- Areas of worship like Dashineshwar Temple, Puja Pandal etc.
- Cantonment area of Barrackpore and Dumdum.
- Industrial hubs of Barrackpore.
- Cross border terrorism etc.
- Communal rights and tensions arising from terrorist activity

Major threat in these centers areas:-

- Major threats includes Hijacking of airplane,
- Attack on places of mass gathering in the area.
- Attack on army cantonments
- Attack on railway lines stations and highway.
- Attack on IT hubs of Salt lake area.
- Hospitals and Nursing homes

Standard operation procedure to neutralize the threat

Police:-

After the attack incident report on any spot local police would be among the first responder to address any threat. The police would

1. Cordon the area and remove the by passers of any threat of attack or injury.
2. Communication with the hostile group and neutralize the impact.
3. Negotiate with the Hostile groups and release of hostages if any.
4. Make preliminary identification of the weapons and strength of the Hostile groups in the operation.
5. Collect route map, floor map of building or area that would be supported to external agencies.
6. The police would contact the District Administration (District Magistrate) and ask additional support from state and armed forces for combat.
7. Respected Commissioner Barrackpore and Bidhannagar would be in touch with the District Magistrate and report the same to the Chief Minister's office and Home Department. For large scale damage and treat the State would contact with Home Ministry for necessary action in this regard.
8. Deployment of Army and Special Forces would be initiated accordingly.

Role of Civil Defence:

"Civil Defence" includes any measures, not amounting to actual combat, for affording protection to any person, property, place or thing in India or any part of the territory thereof against any hostile attack,

whether from air, land, sea or other places, or, for depriving any such attack of the whole or part of its effect, whether such measures are taken before, during, at or after the time of such attack. Civil Defence volunteers in this situations would provide:

1. Basic medical aid to the wounded and affected.
2. Would deport the wounded to the nearest hospital.
3. Would provide additional support after all clear report from the armed forces (of any risk out of bomb blast risk) and conduct search and rescue work from damage structures.
4. Would help in identification of dead and deceased persons and report it to the responsible authority.
5. Keep in contact with the district administration and perform law and order duty in the sites of incident.

Health:

The department of health would keep in contact with the police and district administration and perform the following duty:

1. Ask the local police stations after receiving the information of attack and ask to deploy additional police force posted in at the hospital.
2. CMOH of the two health district (Barasat and Basirhat) would ask the police out post to stay at vigil at the hospitals.
3. Would CMOH and his team would keep in contact with the local police stations and keep ready of Ambulances, Operation theatre and arrange for additional beds.
4. Keep ready for facility of decontamination and body bath at hospital.
5. Additional systems like keeping of morgue ready and body identification mechanism ready for quick handover of the dead body.
6. Arrange for necessary medicine and blood for immediate treatment.
7. Keep additional support hospitals informed for shifting of the injured by referral.

District Information and Cultural Office:-

The DICO would perform the following functions:

1. Ensure that the news circulated by the media houses are well monitored and tracked.
2. Ensure that the news disseminated are not communal in nature and does not lead to any communal tension in the other parts of the district or state.
3. Keep track of the information from the site of the information and send it to the District Administration, Chief Ministers Office and Home Department.
4. Provide safety of the media persons and valuable safety inputs.

Fire Department:-

The Department of fire would perform the following functions:-

1. Fire stations would be kept alert of the situations and respond to the incident site in case of any casualties and fire incident.
2. Would evacuate the site and report the wounded to the nearest health care unit with help of local police station and civil Defence volunteers along with NDRF and Army if deployed.

Air Force:-

The Air force unit would provide the following support:

1. Aerial surveillance of the area.
2. Provide air dropping of the Special Forces and armed unit in the spot of the incidence.

CISF (Central industrial security forces):-

For major attack at the Airport at NSCBI the CISF would be in charge of the incident and make necessary actions as per the SOP maintained by them. Airport PS will keep vigil over the exterior boundary of the Airport.

For Major fire incident the Airport Fire department would take necessary steps to mitigate the fire.

NDRF:

The NDRF would provide support in the following ways:

1. Rescue people from damaged building, which collapsed due to terrorist activity.
2. Provide decontamination of the affected of any Chemical, Biological and Chemical attack.
3. Refer the affected to the nearest hospital.
4. Provide first aid treatment to the affected and wounded.
5. Cordoning of the area.

Railways:-

The Department of Railways would take necessary steps to mitigate the terrorist activity in any major station:

1. The Station Master and Staff would make immediate announcement for evacuation of the situation.
2. RPF would make sure that the situation control and safe evacuation is made.
3. Call the local police for additional support.
4. Report the dead and wounded to nearest health centers or railway hospital.
5. Use RPF bomb and dog squad for identification of explosive articles.
6. Resume the railway connection and connectivity.
7. Release list of the dead and injured.
8. Open railway control room.

District Disaster Management Section:

1. Report and run the control room in the district level.
2. Would provide basic support in form of Civil Defence Volunteers.
3. Keep contact vigil over the situation and report and document the incident.
4. Provide support in form of cloths and dress materials to the victims.

Arrange for health aid like Ambulances, medical team etc. in the site of the incidence.

Standard Operating Procedure for Railway Accident, North 24 Parganas District

Railways network under North 24 Parganas

The railway communication is well spread in the district of North 24 Parganas. Railway is said to be the lifeline in the district connecting the district to the state headquarters of Kolkata and to the neighboring districts. Dumdum, Barasat, Barrackpore are among the few vital stations under this route. The railway communication is under the district comes under Sealdah Division and is under the eastern railway zone. The spread of the railways from Bidhannagar in the south to Hasnabad in the east, Kalyani and Bongaon in the north. The Total distance covered under this route is 186 Kms. The metro railway is also been set up to connect the areas of the district to Kolkata in the near future. Railways commuters in the district is more than 6 Lakhs per day, thus the railway security and preparedness for any accident in in high priority. The

Barasat Kalyani route is among the most vital route for passing of vital trains like Rajdhani, Duranto, Satabdi and freight carrying goods vehicle.

Railway Disaster Definition:

Railway Disaster is a serious train accident or an untoward event of grave nature, either on Railway premises or arising out of railway activity in that area, due to natural or man-made causes, that may lead to loss of many lives and/or grievous injuries to a large number of people, and/or severe disruption of traffic, necessitating large scale help from other Government/Non-government and Private Organizations.

Authority to declare a Disaster on Railways:

Railway Board has also approved to nominate GMs, AGMs or CSOs (when GM/AGM are not available) for declaring an untoward incident as Railway Disaster. With the adoption of the above definition of railway disaster, it needs to be appreciated that not only a serious train accident may turn into the railway disaster, if not handled managed properly, there may be more railway related events which may not even involve human lives but may turn into disasters for which necessary prevention and mitigation measures are to be taken by the railways beforehand. Zonal Railways will ensure that prevention, mitigation, preparedness, rescue and relief related issues covering all types of disasters affecting railway system are addressed and their details are also appropriately incorporated in their Disaster Management plans.

Strength of Eastern Railway to handle a disaster under this division:

In handling disasters, Eastern Railway has a number of strength:

- Railway's own communication network
- Operating control on each division linked with each station Territorial Army units
- Uniform force of RPF Railway's own medical infrastructure
- Civil Defence organization
- An army of gang men spread all over Eastern Railway
- Scouts and guides (they can at best provide background support)
- Dedicated rescue/restoration team and medical equipment on rails.
- Each of the above should be used to handle adversities depending upon requirement to handle the disaster.

Classification of Railway Accidents

Types of "Disaster" may be as under:

(a) Natural:

- Floods,
- Cyclones,
- Earthquakes,
- Droughts,
- Landslides,
- Tsunami etc.

(b) Train accident related disaster:

- Collisions (with a huge number of casualties)

- Train marooned (flash floods)
- Derailments at a bridge over a river and coaches falling down
- Train washed away in cyclone
- Derailment of a train carrying explosives or highly inflammable material
- Tunnel collapse on a train
- Fire or explosions in trains
- Other miscellaneous cases

(c) Manmade:

Acts of terrorism and sabotage, i.e. causing deliberate loss of lives and/or damage to property which includes: -

- Setting fire to a train/railway installation
- Bomb blast at Railway station/train
- Chemical (terrorism) disaster
- Biological disaster
- Nuclear disaster Train accidents.
- Collapse railway foot over bridge.
- Stampede etc.

Composition of Rescue and Relief Teams:

1. Conductor/TTE as leader - 1 (preferably one coach should be allotted)
2. Doctor- 1
3. Railway employee- 1(to work as messenger)
4. Railway employees/pantry car staff/volunteers – 4 RPF or GRP staff- 1

Immediate Action Plan: Exercising Golden Hour Rule:-

1. Duties of Relief and Rescue Teams:
2. Console and pacify passengers.
3. Check for injured and provide necessary Medical attention to them.
4. Remove dead bodies from coaches and rescue properly on blankets with shrouds.
5. Collect details of passenger involved in the accident.
6. Secure the luggage and the personal belongings of the injured/dead.
7. Ensure communication with the relatives of the injured passengers and the passengers who are not affected by the accident but were travelling in it. Keep a record of such communications either through mobile or control phone including STD/ISD Inform the GHRR team leader (TS) periodically about the progress and seek help, as required.
8. Remaining rescue teams are formed at once and dispatched to assigned coaches. The guard will inform the control if possible through Emergency Control Phone (ECP)/walkie talkie/Mobile as well as he will ensure the train protection from rear on the same track.

No outsider should be allowed to take part except in the team as volunteers after noting their details. On arrival of Sr. Railway Officers/Accident Relief Medical Van (ARMV), the Sr. most Officers takes over the charge of relief and rescue. Available GRP & RPF personnel will cordon off the area and protect the entry of any unauthorized persons The Golden Hour Relief and Rescue Team with its leader continue to assist the Sr. Railway Officer till they are relieved.

Role of District Administration/ Civil Defence.

- i. Immediate deployment of Civil Defence Teams for rescue work with help of local community.
- ii. Arrange for Medical vans Ambulance and shift the injured the nearest hospital and health center for medical aid.

- iii. Rescue of people through doors and emergency windows.
- iv. Cordoning off area and immediate keep record of the luggage, valuables with RPF.

Role of Police Personnel

- I. Cordon the area and help in rescue work until railway staff and rescue team arrives.
- II. Deport the dead and the wounded to the nearest hospital for treatment.
- III. Safe custody of the belongings of the luggage's and the valuables.

Cranes

Cranes for Rescue work is available at Bagilla Station under Purulia District and Ranaghat Jn Station under Nadia District. Such cranes has a capacity of 140T DSL. Cranes are also available at Sealdah, Howrah for immediate response.

Chemical and Gas Leakage in Railways

Indian Railway's Rules for carrying dangerous (hazardous goods) by rail have been legislated in the Railway Red Tariff Rule 2000 as per which dangerous goods have been classified into following 8 classes:

- 1. Explosives
- 2. Gases, compressed, liquefied or dissolved under pressure.
- 3. Petroleum & other inflammable liquids.
- 4. Inflammable solids.
- 5. Oxidizing substance
- 6. Poisonous (Toxic substances)
- 7. Radio-active substances
- 8. Acids & other Corrosives

SOP:-

Railway's expertise in dealing with the mishap like spillage, catching fire etc. of these dangerous goods is very limited. It is, therefore, imperative that the respective zonal railways will develop and nurture coordination with those agencies and organizations on their system that have expertise in dealing with the hazardous material being handled and transported on the respective zonal railways. Contact details e.g. Name, Designation, Telephone Nos., Mobile Nos. etc. of such agencies should be available in the divisional and zonal Railway Disaster Management Plan so that these agencies can be called for without any delay during any untoward incident

Biological Terror or threats:-

The essential protection against natural and artificial outbreaks of disease (bio-terrorism) will include the development of mechanisms for prompt detection of incipient outbreaks, isolation of the infected persons and the people they have been in contact with and mobilization of investigational and therapeutic countermeasures. In the case of deliberately generated outbreaks (bio-terrorism) the spectrum of possible pathogens is narrow, while natural outbreaks can have a wide range of organisms. The mechanism required however, to face both can be similar if the service providers are adequately sensitized.

SOP:-

For handling and to provide medical relief for all CBRN Disaster which (include a Biological Disasters) and mitigation of BW and BT affected Railway staff, need to be incorporated in the Hospital DM Plan. **NDRF, Army (Eastern Command)** needs to be called in to handle such situations.

Disaster Management in Divisions:

Communication Plan:-**Sealdah Division**

In Disaster Room the following communication is provided.

- **Specific DOT phone for accident information no.** – 10725 Sr. DSTE/SDAH-chamber phone with STD no. 23506655(Extended)
- **ADRM/T/SDAH-chamber phone with STD no.** -033-2350-2456 (extended)
- **Chief controller/SDAH phone with ISD no:-** 033-2350-1100 Rly phone no.-32592 & 32593
- **Control Test/room/SDAH provided with FAX no:** - 32550(Rly) & BSNL phone with STD no. - 23507997.

Howrah Division The following communication is provided:-

- Specific DOT phone for accident information no.-10723, 10724 provided with Chief controller/HWH
- One BSNL ISD phone no. 2641-2348 provided in DRM chamber in order to communicate with satellite phone during emergencies.
- One BSNL ISD phone no. 2641-2323 provided with Chief controller/HWH in control office.
- One BSNL STD phone no. 2641-5482 provided at Signal Control /Room/HWH.
- FAX no. 22015(Rly) provided with Chief controller/HWH.

Location of Satellite Phones:-

No	Division	Location	Voice	Fax	Data	Voice
1	Headquarters	Fairlie Place	00870-762834625	00870-762834626	00870-762834626	
2	Sealdah	Control Room/Sealdah	00870-764102360	00870-764102358	00870-764102359	00870-764102360
3	Nadia	OFC Room/Ranaghat	00870-762834627	00870-762834628	00870-762834629	

Station wise contact list:-

Sl No	Station	Station code	Phone	Rly Phone
1.	Sealdah/N	SDAH	2350-1728	32510 (SS)/2230 (M)/2528 (N)/32528 (N)/ 32529 (S)
2.	Bidhannagar	BNXR	2355-7119	32542
3.	Dumdum Jn	DDJ	2557-3150	37519/ 32534
4.	Belgharia	BLH	2564-5989	39415
5.	Agarpara	AGP	2563-9609	39416
6.	Sodepur	SEP	2553-1037	39417
7.	Khardah	KDH	2523-1023	39418
8.	Titagarh	TGH	2501-1203	39406
9.	Barrackpore	BP	2592-0017	39402
10.	Palta/F	PT	2592-9312	39419
11.	Ichapur	IP	2591-8304/2593-8304	39248
12.	Shyamnagar	SNR	2586-3183	39244
13.	Jagaddal/F	JGDL	2707-5709	39242
14.	Kankinara	KNR	2581-2957	39255
15.	Naihati	NH	2581-2128	39209, 39212
16.	Halisahar	HLR	2588-2612	34925

17.	Kanchrapara	KPA	2585-5964	34923
18.	Dumdum Cant	DDC	2551-2067	37296
19.	Durganagar/F	DGNR	2566-5315	37297
20.	Birati	BBT	2514-0232	37263
21.	New Barrackpur	NBE	2567-4903	37261
22.	Madhyamgram	MMG	2526-9423	37260
23.	Hridaypur/F	HHR	2684-1588/ 2584-1588	37259
24.	Barasat	BT	2552-3238	37202
25.	Bamangachi	BMG	2584-1620	37258
26.	Duttapukur	DTK	2536-1702	37257
27.	Guma	GMA	03216-227856	37287
28.	Bira	BZRA	03216-269300	37286
29.	Ashoknagar	ASKR	03216-222671	37288
30.	Habra	HB	03216-237222/03216-257222	37589/37289
31.	Machalandapur	MSL	03216-244154	
32.	Gobardanga	GBG	03216-27600	
33.	Thakurnagar	TKNR	03215-244576	
34.	Chandpara	CDP	03215-251600/03215-251800	
35.	Bongaon	BNJ	03215-255131	38522
36.	Haroa	HRO	03216-245552/03216-245562	37241
37.	Basirhat	BSHT	03217-269288/03217-288288	37243/37248
38.	Taki Road/F	TKF	03217-234532	
39.	Hasnabad	HNB	03217-234531	37244
40.	Howrah	HWH	2660-4675/2641-2675	22510/SSM,22528,23243 (PA)/ 22556/SS 22562/ Dy SS
41.	Howrah Cabin	HJN	2640-0505	22531/22580

Name of Organization Location Telephone Number

SEALDAH DIVISION/ KOLKATA

Name of the Organization	Location	Telephone Number
Indian Red Cross Society	Nadia, Mushidabad	(03472) 252266, (03482) 256733
Ram Krishna Mission	Golpark	033-2464-1304
Civil Defence	Fairlie Place	24033/34 (Rly), 033-2222-4034
	Sealdah	32015 (Rly). 2350-4213
Bharat Sevashram Sangha	Ballygunj	2440-5178
	Mushidabad	0482-262442
Bharat Scout & Guide	Kolkata/FP	24154 (RLY), 2222-4154
	Sealdah	32950 (Rly),/32623/ 32606 (RLY), 2352-0166
St John Brigade	Kolkata	2248-5277
St John's Ambulance Association	Beharampore	03482-252962

Health units of Eastern Railways

Headquarters:

Name of Health units	Telephone
F.P	24810/ 9002021550
K.G	27823/ 9002021552

Sealdah Division:

Name of Health units	Telephone
Krishnapur (KRP)	9002021563
Ranaghat (RHA)	38443/45/ 9002021562
Naihati (NH)	39288/89/93 9002021560
Barasat (BT)	37203/ 9002021557/ 9002021558
Kamardanga (KMD)	33818/ 9002021554
Chitpur (CP)	37482/ 9002021568
Sonarpur (SPR)	38233/ 9002021551
Coopers Royel Engineering	38449/ 9433560643
Narkeldanga (NKG)	32868/ 9002021556
Dakshindari (DKD)	37480/ 9002021556
Gholsapur (GHPR)	36771/ 9002021553
New Alipur (NAP)	36103/ 9002021553
Judges Court (JJC)	35154/ 9002021553
Bongaon (BNJ)	9002021558

**List of enlisted Hospitals to address any casualties from railway accident:-
Kolkata and North 24 Parganas:-**

Area	Name of Hospitals	Railway contact numbers	Telephone
Kolkata	B.R Singh Hospital, SDAH	32851/32852	2350-4075
	Orthopaedic Hospital, HWH	22828/ 22838	2641-4858
	Central Hospital, GRC	44099/43077	2439-7828
	Medical College Hospital		2289-7122
	SSKM Hospital, Kolkata		2204-1100
	R.G Kar Medical College and Hospital		2555-7656/7699
	N.R.S Medical College and Hospital		2265-3214/15/17
	Bellevue Hospital		033-2287-2321
	Woodland Nursing Home		2456-7075/79
	Jawaharlal Nehru Memorial Hospital, Kalyani		2582-8102
North 24 Parganas	Gandhi Memo Hospital/ Kalyani		2582-8443
	Bashirhat Sub-Divisional Hospital		9116-255444
	Habra ST. GNL Hospital		9116-252094
	Barasat ST. GNL Hospital		2552-3228
	Bongaon Sub-Div Hospital		03215-255073

North 24 Parganas Irrigation Department Jurisdiction at a glance

	Canal / River Name	Starting point	Ending point	Total length	Contact number
Metropolitan Drainage Division	Bager Khal	(Originates from Mathurapur Beel)	(Near Nigamananda Ashram up to river Hooghly.)	6660.00 M	Debabrata Sarkar Exe Engineer 9830367087 / 9432144091
	Ichapur Khal	(Near Kayrapur)	(Outfall in River Hooghly).	150.00 M	
	Babanpur khal	D/S of 6 vented Sluice at Babanpur, * Branch channel named Palta khal 18.00m (Not part of Sub – urban Drainage division but taken in place of cleaning)	Meets at Ichapur khal outfall at Hooghly River	88.00 m (incl Patla Khal)	
	Shyamnagar Khal	North Barrackpore Municipality	Meets at Ichapur khal outfall at Hooghly River	70.00 M	
	UPPER BAGJOLA KHAL	B.T. Road crossing under Kamarhati Municipality	Kestopur, V.I.P road crossing, Ward no. 17 under Bidhannagar Municipal Corporation	9.235 Km	
Canal Division	Hooghly Left Embankment	Kanchrapara	Babughat	50 Km	Koushik Mandal Exe. Engineer. 9748153043
	Bidyadhari Left Embankment	Haroa Block	Deganga Block	10 Km	
	Beliaghata Circular Canals	Chitpur	EM Bypass Chingrighata	8885 M	
	New Cut Canal	Kolkata Rly. Station to Dakshindari	Dakshindari	2000 M	
	Kestopur Canal	Dakshindari	Kantatala	16000 M	
	Koirapur Canal	Koirapur 4 – Vent	Bartee Beel	4750 M	
	Baroj Part – II Canal	Majherhat	Chandihat	2000 M.	
	Sarola Canal	Katatola (Gauta G.P)	New Town Rajarhat	2000 M.	
	BB1 Canal	Baguhati WARD 10	Bagjola Near Jagatpur Bazar	2000 M.	
	Sulugini Police Camp Pass Canal	Sulugini Calvert	Bagjola Near Sulugini Police Camp	900 M	
	CC1 Canal	Hanuman Mandir Hatiyara	Bagjola near Jatragachi Hidco pump house	3000 M	
	XX1 Canal	Jatragachi Calvert Mouza	Bagjola near Chowdhury para	2500 M	
	EE1 Canal	Kada (New Town P.S)	Bagjola near Gabtola	2500 M	
	EE2 Canal	Hatisala Subhapasanna Mukherjee Boundary wall	Bagjola Near near Gabtola	1000 M	
Urban Drainage Division	Nowi Khal	Bariti Bil, Amdanga G.P.	Bidydhari near Panapukur, P.S. Rajarhat	28.895 Km	Amit Kr Banerjee Exe Engineer 8017089943
	Khardah Khal 4.5 Km and extended portion of Khardah khal 1.5 Km	Bilkanda -II G.P.	River Hooghly	6.00 Km	
	Udaypur khal (including KLMNE portion)	Ward no. 29 of North Dum Dum Municipality	Upper Bagjola Khal of Motish Roy Bridge	6.18 Km	

	Sonai khal 3.96 km + Extended portion of Sonai Khal 0.76 m	North Dum Dum Municipality	KLMNE khal near Pramodhnagar Bazar within South Dumdum Municipality	4.69 Km	
	LL'L2K (Birati Khal)	Supuribagan in Between Durganagar and Birati Rly Station North Dum Dum Municipality	Michelnagar, New Barrackpore Municipality and Madhyamgram Municipality	3.474 Km	
	KCA Khal	Michelnagar, New Barrackpore Municipality	Nowi Khal near B.T College, New Barrackpore Municipality	1.764 Km	
	HH1, IK Khal	Lelingarh New Barrackpore Municipality	KCA Khal at Michelnagar at New Barrackpore Municipality	3.424 Km	
	CC1 canal	Nabapally Ward no 14 of Madhyamgram Municipality	Nowi khal at panihara within ward 17,18 of Madhyamgram Municipality	2.59 Km	
	Anti-Malaria Khal	Two tributaries RA1 & AA1. RA1 originates from Dangapara ward no 1 of Khardah Municipality and AA1 originates from Titagarh Station Rd	Khardah khal no 13 of Khardah Municipality	3.05 Km	
	Moila Khal	Ward no 13 of Titagarh Municipality	Ward no 13 of Titagarh Municipality	0.05 km	
	F.B Khal including extended portion	Chasgoda beel near Kalyani Expressway within BKP – II Block	Outfall to Nowi Khal near Suryapur within Nilganje Ichhapur G.P	3.3 Km	
	Sultanpur Khal	Near P.K Guha road Dum Dum Municipality	Near Belgharia expressway within North Dumdum Municipality	1.14 Km	
Basirhat Drainage Sub-Division, Basirhat.					
Bidyadhari Drainage Division	Saratkhali Khal	Tentulia	Basirhat	14.53	Sandeep Gupta Exe Engineer 9830669892
	Dantbhanga Khal	Near Etinda	Akharpur	8.50	
	Koijuri Khal	Koijuri	Kalibari	4.80	
	Sonai River	Balti	Kalibari	8.40	
	Sealdahgong Main Channel	Baduria	Minakhan	24.32	
	Tentulia Khal.	Kalibari	Tentulia	3.30	
	KK1 Branch Channel	Near Punra		4.82	
	LL1 Branch Channel	Near Baduria		4.69	
	MM1 Branch Channel	Near Bajitpur		3.81	
			Total	77.17 Km	
	Bidyadhari Drainage Sub-Division, Bongaon.				
	Ichamati River.	Duttafulia	Kabilpur	111.30	
	Betna River	Kashipur	Gangulia	40.50	
	Kodalia River	Kulia	Sutia	31.80	
	Nowbhanga River	BOP	Bongaon	12.50	
	Duma Khal	Near Banspol		1.75	
	Beri Khal			7.80	

			Total	205.65 Km	
	Jamuna Basin Drainage Sub-Division, Gobardanga.				
	Jamuna river	Tribeni, Nadia	Tipi	78.00	
	Parbati Khal	Near Jaleswar		25.58	
	Radharmar Khal	Mirzapur	Charghat	3.03	
	Chuita River	Belta	Rampur	12.80	
	Pansila Khal	Near Kuttipara	Gayeshpur	7.55	
	Koral Khal	Near Kuttipara	Gayeshpur	7.70	
	Ratna Khal	Kuttipara	Gayeshpur	1.28	
	Boldighata Khal	Near Gadadharpur	Gobardanga	15.48	
	Nangla Khal	Around Nangla Beel	Fultala	6.00	
	Padma khal	Mogra	Nangla	10.00	
	Padma River	Habra	Molladanga	53.00	
	Chingri Khal	Near Chowberia		17.55	
	Pagla Khal	Near Hingli		6.66	
			Total	244.63 Km	
	Barasat Drainage Sub-Division, Barasat.				
	Sutia Khal	Kazipara, Jessore Road	Kharibari	22.30	
	Banikantha Khal	Nalter Culvert, Barasat II	Suti Khal near Kamduni	5.00	
	Nonagang River	Ashoknagar	Telia	48.50	
	Haroa Gang River	Kharibari	Telia	10.50	
	Pansila - Naksa Khal	Naksa	Pansila	4.00	
	Paskhali Khal	Paskhali	Kharibari	6.00	
			Total	96.30 Km	
Basirhat irrigation Department	Ichamati River	2 Stream Swarupnagar (Tepi) & Haroa Block (Haroa) Bazar	Hemnagar Village	850 Km	Asish Dutta Exe Engineer 8016528381

**District Disaster Management Plan 2020-2021 Department
Irrigation and Waterways
(Bidyadhari Drainage Division)
North 24 Parganas**

1. Office address with Email, Fax No, landline number: **Bidyadhari Bhawan, Taki Road, Barasat 700124.**
E-Mail: **bidyadharidrainage@gmail.com**
2. Name of Executive Engineer with Mobile Number and Email: **Sandeep Kumar Gupta, Mobile: 7044115046.**
3. Contact details of persons in control room during disaster: **Control Room Number: 033-25523481,**
Fax: 033-25624520

For Swarupnagar (Part), Baduria (Part), Bashirhat (Part), Hasnabad (Part), Haroa (Part), Minakhan (Part):-
Concerned officer:

Md. Tanveer Alam	Asst Engineer	9681432319
Bibekananda Khan	Junior Engineer	9732804754
Shyama IBaran Biswas	Junior Engineer	9635774295

For Bongaon, Bagdah, Gaighata (Part), Swarupnagar (Part), Baduria (Part).

Bidyadhari Drainage Division, Bata More, Bongaon

Concerned officer:

Gopal Das	Asst Engineer	8250139667
Subhajit Karmakar	Junior Engineer	9434932272
Hemanta kr Sarkar	Junior Engineer	7001586927

For Barasat-I, Barasat-II, Deganga (Part), Amdanga (Part), Habra-I (Part), Habra-II (Part), Rajarhat (Part).

Barasat Drainage Sub-Division, Taki Road Barasat.

Concerned officer:

Ajay Pramanik	Asst Engineer	877382272
Sarajit Sur Roy	Junior Engineer	9163797965
Harihar Barik	Junior Engineer	9800234822
Sumit Paul	Junior Engineer	9073167510

For Swarupnagar (Part), Baduria Part, Deganga (Part), Habra-I (part), Habra-II (part), Gaighata (Part)

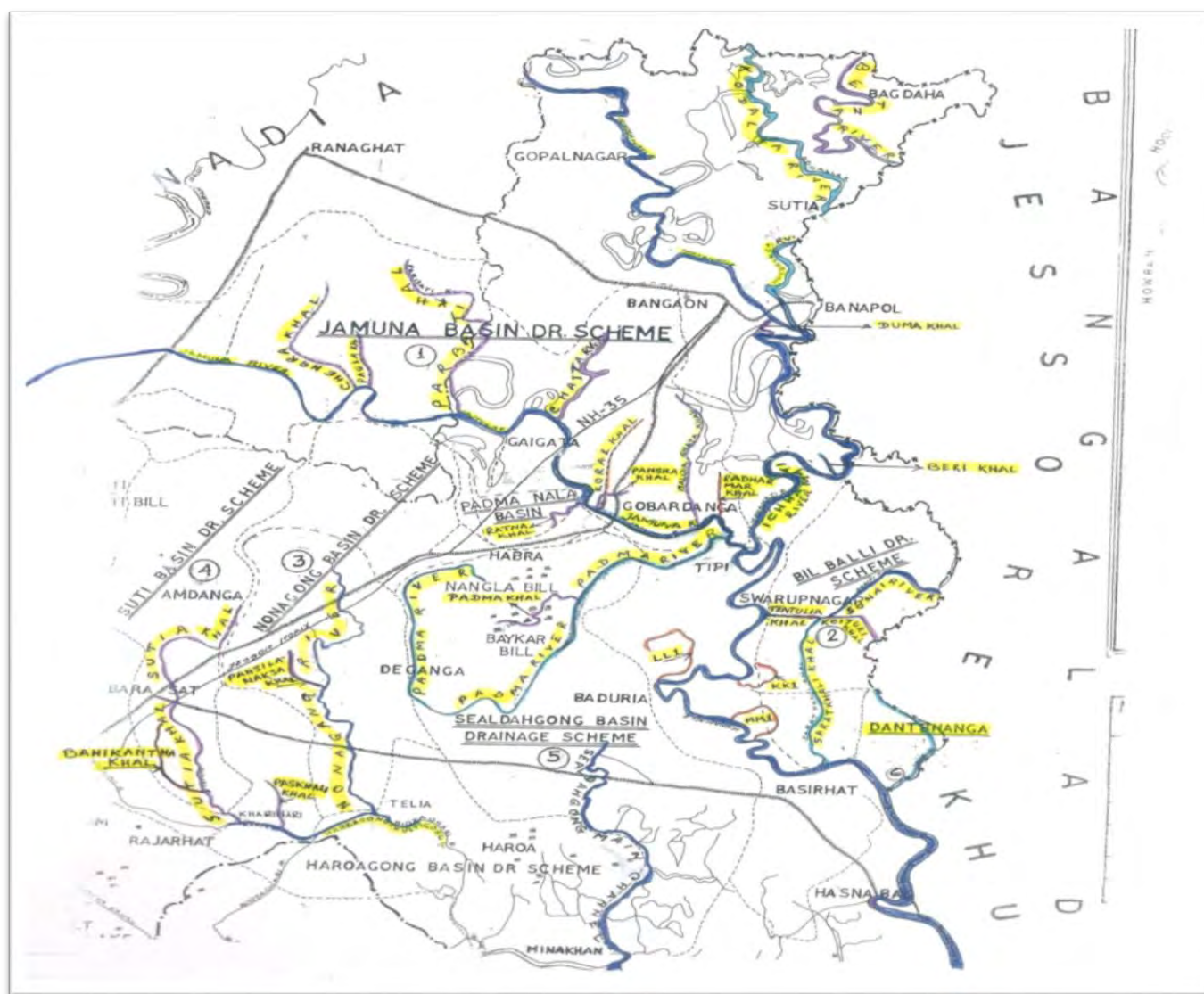
Jamuna Basin Drainage Sub-Division, Banipur, Habra.

Concerned officer:

Uttam Malakar	Asst Engineer	8617642549
Sougata Bagchi	Junior Engineer	7908176114
Sk. Anarul Ali	Junior Engineer	9733752474

4. Total length of Embankment under the division: **Nil**
5. Total length of vulnerable embankment. **Nil**
6. Length of embankment repair in the last year (2020-2021): **No**
7. Proposal of embankment repair in the present year (2020-2021): **Nil**
8. Brief history of the breach of embankment in the last 5 years: **No.**
9. Number of awareness camp and mock drill done in the last year: **Nil**
10. Equipment, if any, for Disaster Management: **N.A.**
11. Standard Operating Procedure (SOP) for Disaster Management: To take up work immediately with spot tender quotation.

Sl no	Name of Sub-Division	Name of Asst Engineer with contact number	Area (Mention the block, GP, Length of Embankment/ Khal/ river)
1	Barasat Drainage Sub-Division, Taki Road Barasat.	Shri Ajay Pramanik 877382272	Barasat-I, Barasat-II, Deganga (Part), Amdanga (Part), Habra-I (Part), Habra-II Part, Rajarhat (Part). Length of Channel/river 96.30 Kms
2	Bashirhat Drainage Sub-Division Dhaltia, Bashirhat.	Md. Tanveer Alam 9681432319	Bashirhat-I (Part), Bashirhat-II (Part), Minakhan (Part), Hasnabad (Part), Swarupnagar (Part), Baduria (Part). Length of Channel/river 77.17 Kms
3	Jamuna Basin Drainage Sub-Division, Banipur, Habra.	Shri Uttam Malakar 9681432319	Swarupnagar (Part), Baduria (Part), Deganga (Part), Habra-I (Part), Habra-II (Part), Gaighata (Part) Length of channel/river 283.63 Kms
4	Bidyadhari Drainage Sub-Division, Bata More Bongaon.	Shri Gopal Das 8250139667	Bongaon, Bagdah, Gaighata (Part), Swarupnagar (Part), Baduria (Part). Length of channel/river 205.65 Kms
			Total

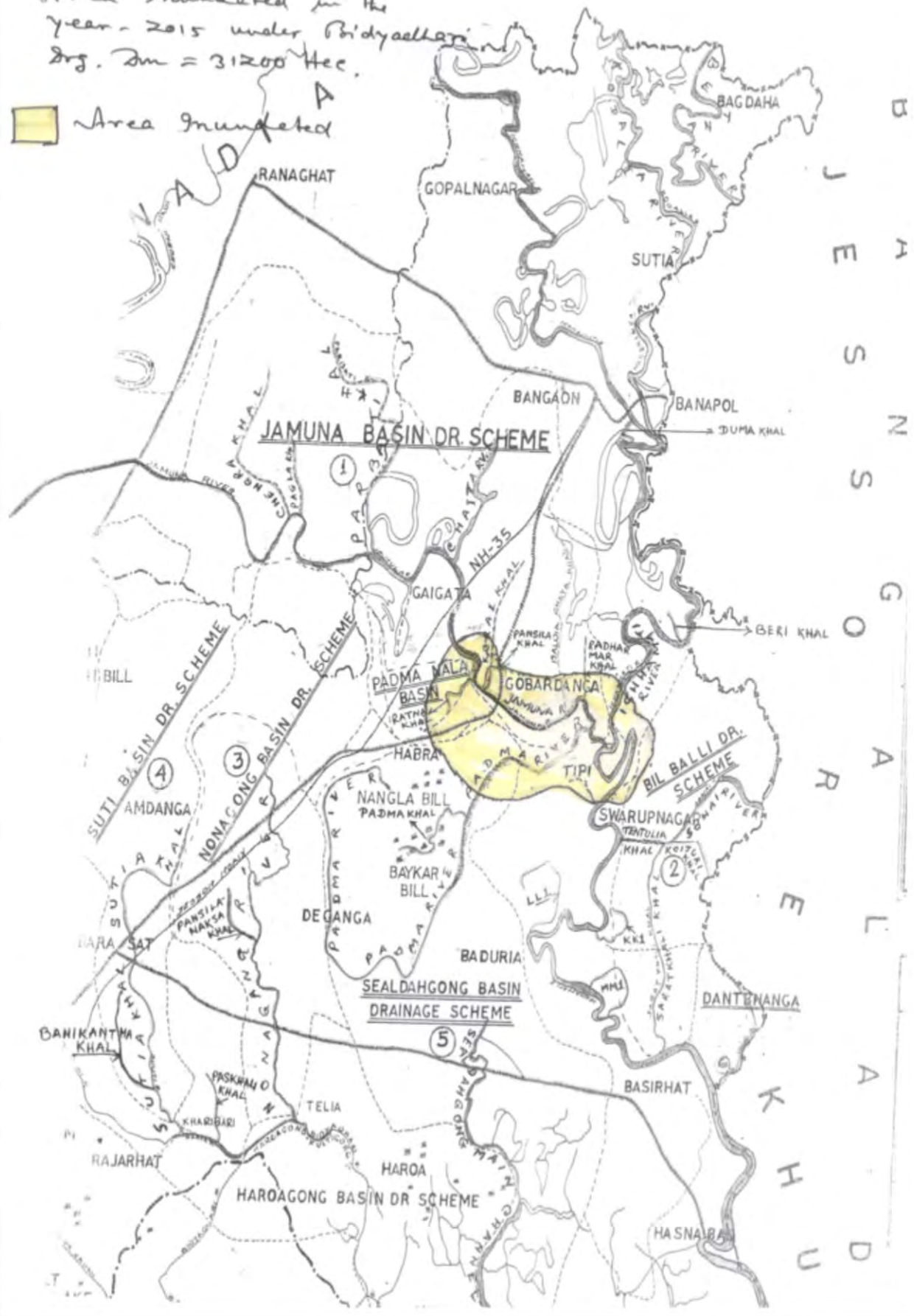


Rivers and Khals under Bidyadhari Drainage Division

Area Inundated in the
year - 2015 under Bidyadhari
Dr. In = 31200 Hec.



Area Inundated



Inundation Map under Bidyadhari Drainage Division

**District Disaster Management Plan 2020-2021 Department
Irrigation and Waterways
(Basirhat Irrigation Department)
North 24 Parganas**

1. Office address with Email, Fax No, landline number: **Office of the Executive Engineer, Basirhat irrigation
Department Dhaltitha P, North 24 Parganas West
Bengal.**

E-Mail: **basirhatirrigation@gmail.com**

2. Name of Executive Engineer with Mobile Number and Email: **Asish Dutta Mobile: 8016528381**
3. Contact details of persons in control room during disaster: **Control Room Number: 0321-7265258,
Fax: 0321-7265258**

SI No	Name of Officer	Designation	Mobile No
1	Asish Dutta	EXECUTIVE ENGINEER	8016528381
2	Utapal Datta	A.E/ BASIRHAT (I) SUB-DIVISION	9832213401
3	Tarun Chakraborty	A.E/ HINGALGANJ (I) SUB-DIVISION,	9433145680
4	Surjit Dhar	A.E/ HAROA (I) SUB-DIVISION	9830456671
5	Surjit Dhar	A.E/ HAROA (I) SUB-DIVISION	9830456671

4. Total length of Embankment under the division: **850 Km**
5. Total length of vulnerable embankment. **Nil**
6. Length of embankment repair in the last year (2020-2021): **No**
7. Proposal of embankment repair in the present year (2020-2021): **Nil**
8. Brief history of the breach of embankment in the last 5 years: **No.**
9. Number of awareness camp and mock drill done in the last year: **Nil**
10. Equipment, if any, for Disaster Management: **N.A.**
11. Standard Operating Procedure (SOP) for Disaster Management: To take up work immediately with spot tender quotation.

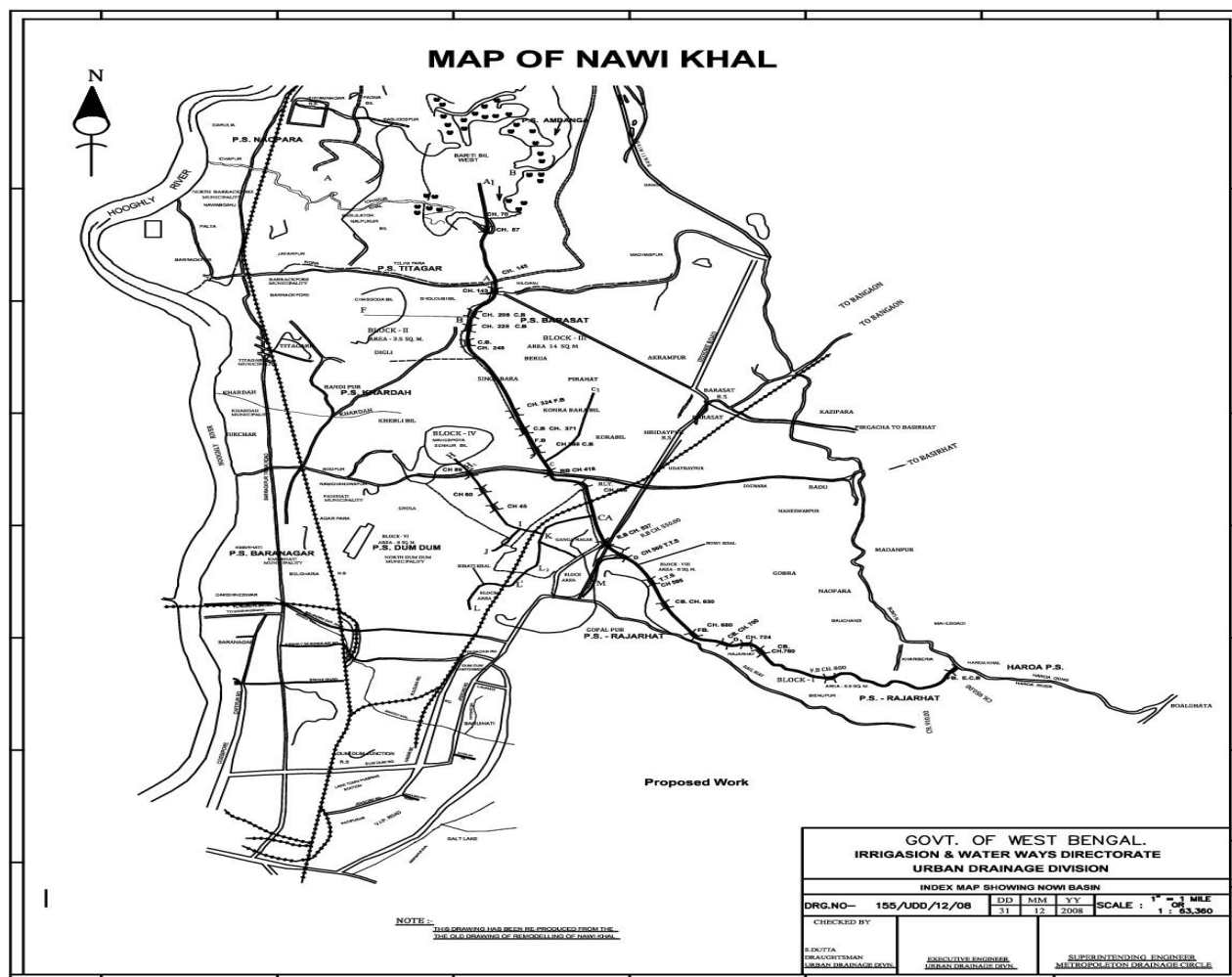
**District Disaster Management Plan 2020-2021 Department
Irrigation and Waterways
(Metropolitan Drainage Division-II)
North 24 Parganas**

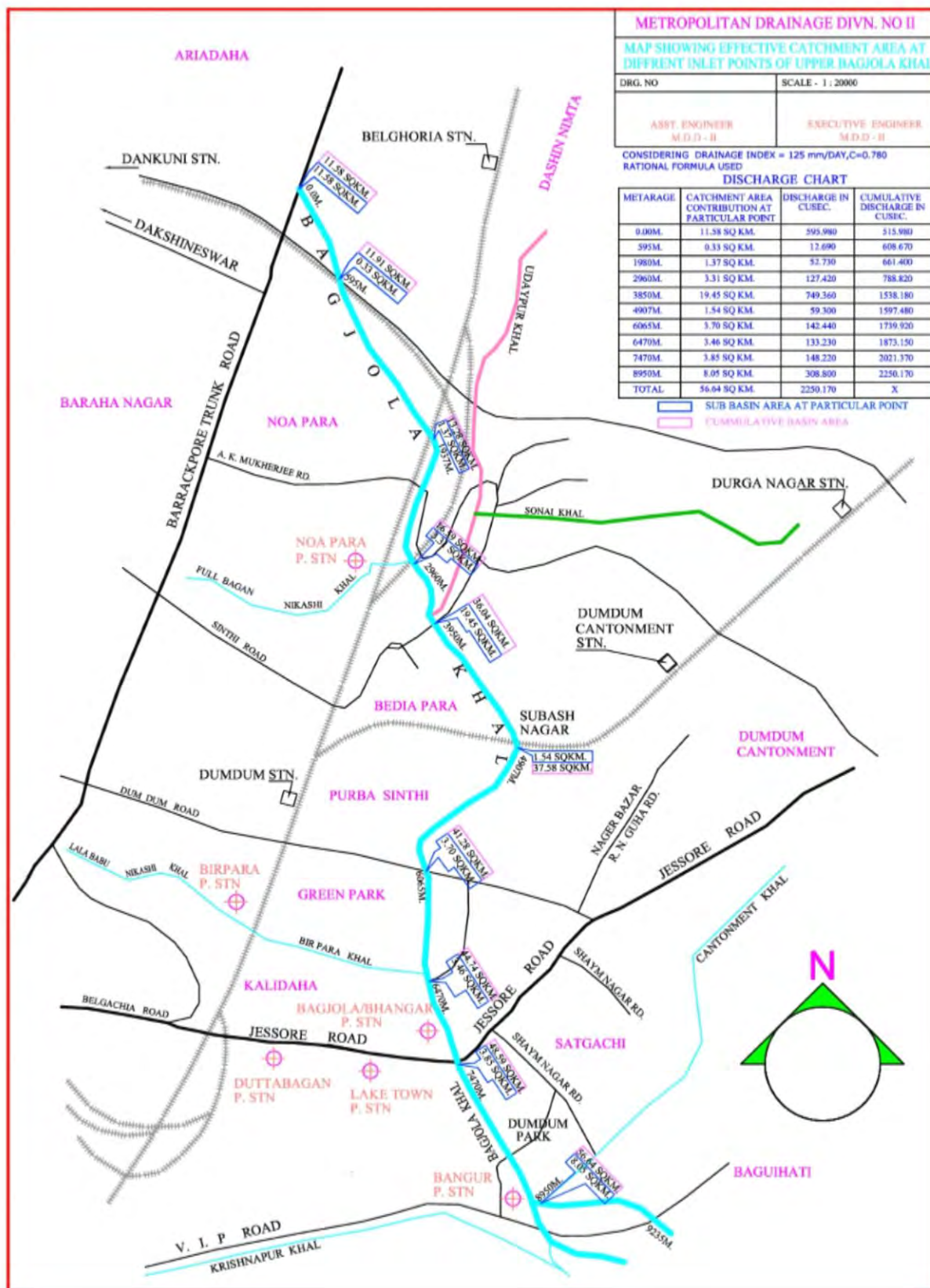
1. Office address with Email, Fax No, landline number: **Metropolitan Drainage Division, Jalsampad Bhawan (7th floor), Salt Lake City, Kolkata: 700091**
2. Name of Executive Engineer with Mobile Number: **Debabrata Sarkar 9830367087/9432144091.**
E-Mail: **eemdd921@gmail.com**
3. Contact details of persons in control room during disaster: **Control Room Number: 033-23597455,**
4. Total length of canal under the division: **9.235 kms.**
5. Total length of vulnerable canal: **The entire length of canal is maintained in respect to clearing of floating materials etc. round the year. Datia Khal under Kamarhati Municipality is often clogged with hyacinth and garbage. Total km 1.520 Kms.**
6. Length of embankment repair in the last year (2019-2020): **No bank repair required. Cleaning of floating materials executed round the year.**
7. Proposal of embankment repair in the present year (2020-2021): **Cleaning of floating materials will be taken up and will continue round the year along with construction work at Madhugarh, ward no 13 & 10 under South Dum Dum Municipality, and ward no 18 & 22 under South Dum Dum Municipality.**
8. Brief history of the breach of embankment in the last 5 years: **No such incident happened under this division.**
9. Number of awareness camp and mock drill done in the last year: **Nil**
10. Equipment, if any, for Disaster Management: **N.A.**
11. Standard Operating Procedure (SOP) for Disaster Management: **Actions are taken up as per requirement of the site situation.**

Sl No	Name of Division	Contact number	Mobile number
1.	Assistant Engineer-I Metropolitan Drainage Division-II	033-2359-7455	8240673702
2.	Assistant Engineer-V Metropolitan Drainage Division-II	033-2359-7455	9474038095

**District Disaster Management Plan 2020-2021 Department
Irrigation and Waterways
(Urban Drainage Division)
North 24 Parganas**

1. Office address with Email, Fax No, landline number: **Urban Drainage Division, Jalsampad Bhawan(4th floor),
Salt Lake City, Kolkata: 700091**
2. Name of Executive Engineer with Mobile Number: **Amit Kr Banerjee, 8017089943**
3. Contact details of persons in control room during disaster:
Central Control Room Number: 033-23218341, 18003450117
4. Total length of canal under the division: **65.007 Km.**
5. Total length of vulnerable canal. **The entire length of canal is maintained in respect to clearing of floating materials etc. round the year.**
6. Length of embankment repair in the last year (2019-2020): **No bank repair required. Cleaning of floating materials executed round the year.**
7. Proposal of embankment repair in the present year (2020-2021): **Cleaning of floating materials will be taken up and will continue round the year.**
8. Brief history of the breach of embankment in the last 5 years: **No such incident happened under this division.**
9. Number of awareness camp and mock drill done in the last year: **One Mock drill programme under Barrackpore Sub-Division**
10. Equipment, if any, for Disaster Management: **N.A.**
11. Standard Operating Procedure (SOP) for Disaster Management: **Actions are taken up as per requirement of the site situation.**

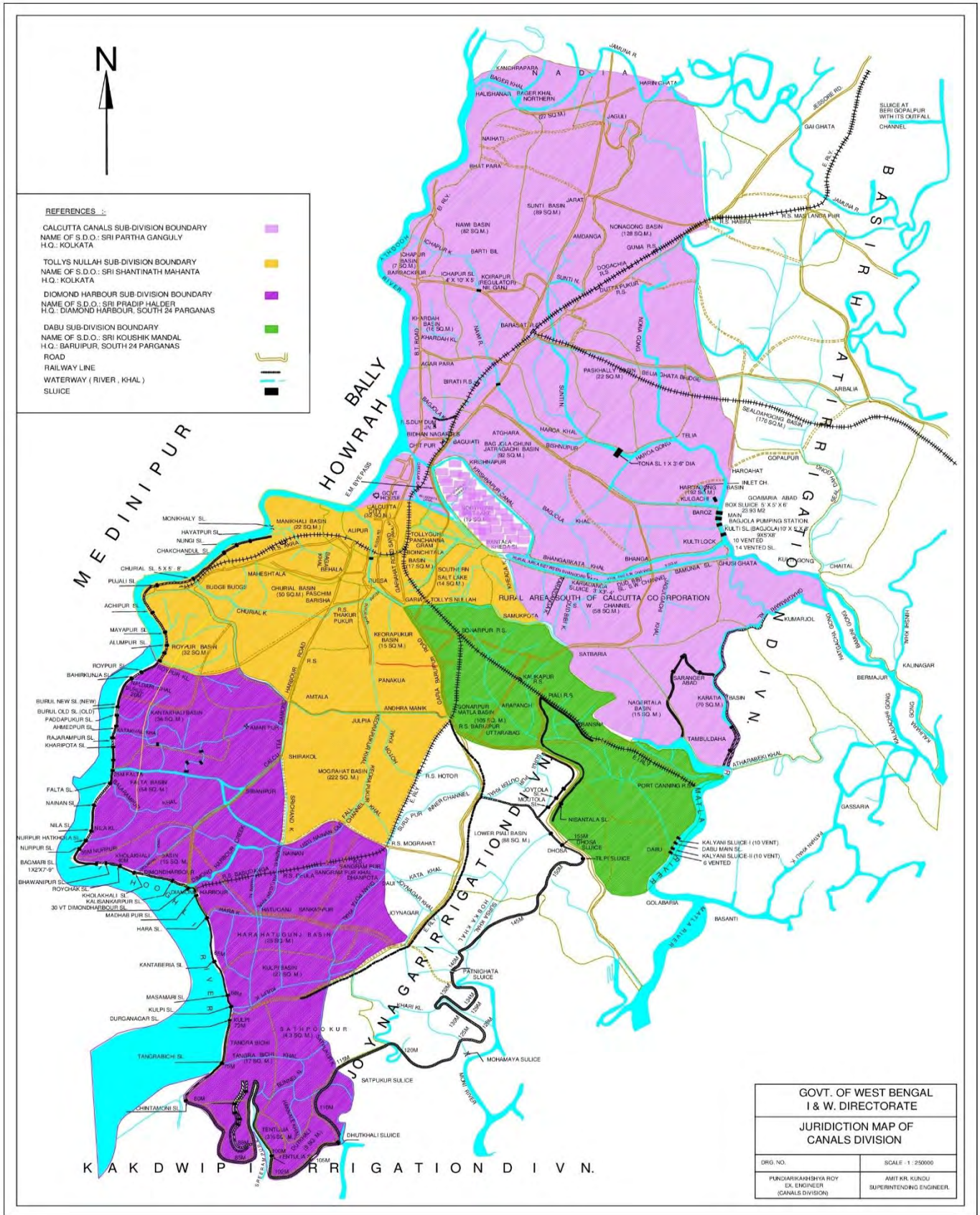




Map of Urban Drainage Division

**District Disaster Management Plan 2020-2021 Department
Irrigation and Waterways
(Canal Division)
North 24 Parganas**

1. Name of the Department: **Irrigation and Waterways Department**
2. Office address with Email, Fax No, landline number: **Office of the Executive Engineer – I, Canals Division, Canal Villa, 9, Galiff Street, Kolkata – 3.**
3. Name of Executive Engineer with Mobile Number: Mail id – **eecanalsiwd@yahoo.com**
4. Contact details of persons in control room during disaster: **Sri Kousik Mandal 9748153043**
5. Total length of Canal under the division: **134.885 Kms**
6. Total length of vulnerable Canal. **Nil**
7. Length of Canal repair in the last year (2019-2020) : **Nil**
8. Proposal of Canal repair in the present year (2020-2021) : **Nil**
9. Brief history of the breach of Canal in the last 5 years: **Nil**
10. Number of awareness camp and mock drill done in the last year: **Nil**
11. Equipment, if any, for Disaster Management: **Nil**
12. Standard Operating Procedure (SOP) for Disaster Management: **Action taken as per requirement of the situation.**



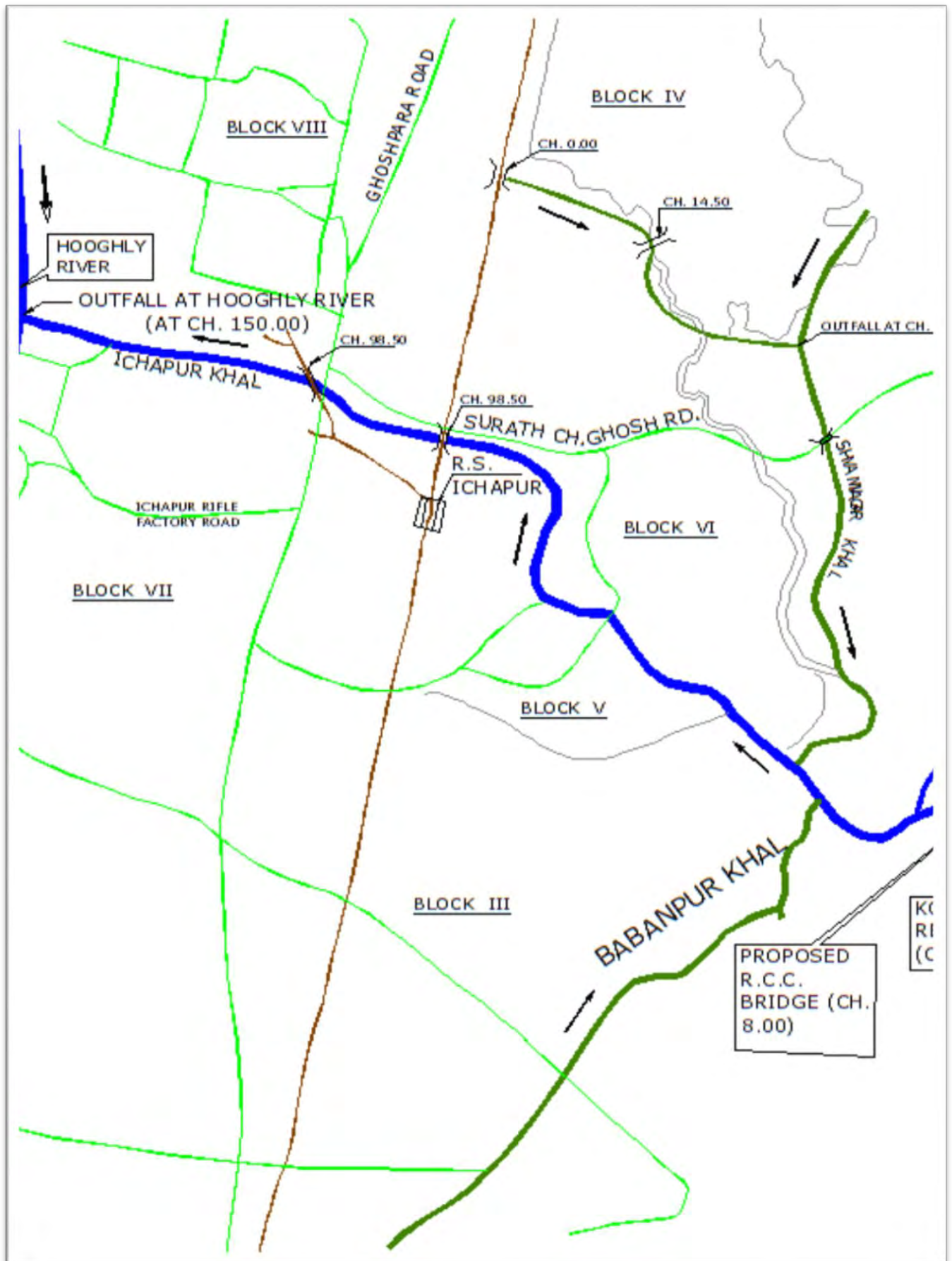
Jurisdiction under Canal Drainage Division

**District Disaster Management Plan 2020-2021 Department
Irrigation and Waterways
(Sub-Urban Drainage Division)
This Division has merged with Metropolitan Drainage Division
North 24 Parganas**

1. Office address with Email, Fax No, landline number: Suburban Drainage Division, Jalasampad Bhavan, 7th Floor, Saltlake, Kolkata-700091.
2. Name of Executive Engineer with Mobile Number: **Sri Debabrata Sarkar, Mob. No.- 9830367087/ 9432144091**
E-Mail ID: **eesddiw@gmail.com**
3. Contact details of persons in control room during disaster: 033-23597521, Fax No.033-2359-7521
4. Total length of Canal under the division: 16.870K.M.
5. Total length of vulnerable Canal. Nil
6. Length of Canal repair in the last year (2019-2020):
i) Water Hyacinth 16.870 K.M.
ii) Di-siltation work 3.25K.M
7. Proposal of Canal repair in the present year (2020-2021): i) Water Hyacinth 16.870 K.M.
ii) Di-siltation work 4.350 K.M
8. Brief history of the breach of Canal in the last 5 years:
9. Number of awareness camp and mock drill done in the last year: Nil
10. Equipment, if any, for Disaster Management: Nil
11. Standard Operating Procedure (SOP) for Disaster Management: As per official guidelines.

Sl no	Name of Canal	Name of the Sub-Division	Name of A.E and Contact Number	Starting point	Ending point	Total length in Km	Area Passes through Corporation Municipality Block, G.P
1	Ichapur Khal	Barasat Sub-Division	Sri Goutam Adhikari Mob No.- 9830770671	Kyarapur Sluice Gate (Ch. 0.0)	Hooghly River(Near Ichapur Metal Factory at Ch. 4.40Km)	4.320	North Barrackpur Municipality
2	Babunpur Khal & Palta khal	Barasat Sub-Division	Sri Goutam Adhikari Mob No.- 9830770671	Babanpur Primary School(Ch. 0.0)	6 vent outfall sluice at Babanpur Bazar(Ch. 2.072km)	2.640	North Barrackpur Municipality & Mohanpur GP
3	Shyamnagar Khal & Branch khal	Barasat Sub-Division	Sri Goutam Adhikari Mob No.- 9830770671	Railway Bridge(Ch. 0.00)	2vent Sluice outfall Birnagar(Ch. 2.135Km)	3.250	North Barrackpur Municipality & Cowgachir GP
4	Bager Khal	Barasat Sub-Division	Sri Goutam Adhikari Mob No.- 9830770671	Railway Colony(Ch. 0.00)	Outfall at Hooghly River(Ch 6.660Km)	6.660	Kancharapara & Halisahar Municipality

Name of the canal	Location of pumping stations	Number of pumps	Contact number of pumping stations
N.A	N.A	N.A	N.A



Map of Sub-Urban Drainage Division

Disaster Management Plan 2020-2021

Barasat Health District

- District Profile of North 24 Parganas in respect of Health Bashirhat:** Barasat Health District is a border district and lies along the Bay of Bengal and very nearer to State Capital Kolkata. The area is 2318.98 sq. km. and density of population 1,200 per square km. Apart from the municipalities of under Barasat, Bongaon, Barrackpore Bidhannagar Corporation under also comes under this Health district. The Municipalities under this health district includes: Ashoknagar Kalyangar, Barasat, Gobardanga, Habra, Madhyamgram, Baranagar, Barrackpore, Bhatpara, Dumdum, Garulia, Halisahar, Kamarhati, Kanchrapara, Khardah, Naihati, New Barrackpore, North Barrackpore, North Dumdum Panihati, South Dum Dum, and Titagarh. Blocks under this Health district includes: Barasat-I & II, Habra-I & II, Rajarhat, Amdanga, Deganga, Amdanga, Barrackpore-I & II, Bagdah, Bongaon, Gaighata and Bidhannagar Municipal Corporation.
- Office address with Email, Fax No, landline number:** CMOH Office, 1stFloor-NTS, District Hospital Barasat, North 24 Parganas, Pin-700124, WB Email id: cmohn24pgs@gmail.com, Dy CMOH-II Office, KNC Road, Hathkhola. Email id: idspn24pgs@gmail.com
Name of CMOH with Mobile Number: **Dr Raghavesh Majumder, Ph. No-8697750680, 25841889.**
Name of Dy CMOH with Mobile Number: **Dy CMOH-II Dr Kalyan Mukherjee 9432122080.**
- Contact details of persons in control room during disaster: Under Chairmanship of Chief Medical Officer of Health, the following Officers and Personnel involved during emergency

Responsibilities	Name of Nodal officer	Mobile no	Alternative responsible officer (In absence of Nodal officer)	Mobile no
Overall	CMOH, N 24 Pgs	8697750680/ 9474708858	Dy. CMOH-II, N 24 Pgs	9432122080
Reporting	Dy. CMOH-II N 24 Pgs	9432122080	Dy. CMOH-II, N 24 Pgs	9434219834
			Dy. CMOH-III, N 24 Pgs	7563075546
Logistic (Drug)	Dy. CMOH-I N 24 Pgs	9434219834	DMCHO, N 24 Pgs	9433380438
Logistic Transport	Dy. CMOH-I N 24 Pgs	9434219834	Dy. CMOH-III, N 24 Pgs	7363075546
Intersectoral coordination	Dy. CMOH N 24 Pgs	8697750680	Dy. CMOH-II, N 24 Pgs	9432122080

Hospital Details and Facilities under Barasat Health District Govt Hospitals

Name of the Hospital (MCH/DH/SDH/SGH)	Contact Number	Officer / Super	No. of beds	Beds at the observation ward located at the emergency team	No. of Doctors	No. of Nurses	Nearest Hospital for referral	Any space for setting up temporary camps for major disaster outside hospital premises Y/N
North 24 Pgs. DH	033-2552-3228 033-2562-6756	Dr. Subrata Mandal 9836982856	600	8	104	223	R.G. Kar MCH	Y
Dr. B.N.Bose SDH	033-2594-4213 033-2592-0778	Dr Sudipta Bhattacharjee 9830114103	272	3	49	79	College of Medicine and Sagar Dutta Hospital	Y
Dr. J.R. Dhar SDH	03215-255073	Dr Sankar Prasad Mahato, 9732838150	100	8	43	22	NRS MCH	Y
SALT LAKE SDH	033-2337 3953	Dr. Partha Pratim Guha 9038174243	100	8	43	22	NRS MCH	Y
Ashokenagar SGH	03216-221074 03216-222488	Dr. Somenath Mondal 9734052259	79	1	17	24	BARASAT DH	Y
Sree Balaram Seva Mandir SGH	033-2583-4947 033-2583-4948 (Fax)	Dr. Subrata De 8902255002, 9433130485	100	4	29	48	Sagore Dutta Medical College & Hospital	Y
Baranagar SGH	033-2531-3636 033-2531-3536 033-25314020	Dr. Jayobrati Mukherjee 9830452147	11	2	29	40	R.G. Kar MCH	Y
Bhatpara SGH	033-2580-0513 033-2581 2024 (Fax)	Dr. Jayita Mutsuddi 8902269256	118	4	23	39	Kalyani JNM/Gandhi Memorial Hospital	Y
Habra SHG	03216-231-382 237294 (Fax)	Dr. Sankar Lal Ghosh 9474478136, 9474940229	131	4	2	4	BARASAT S.D H	Y
Naihati SHG	033-25812933 033-2502-4945 033-2580-0290 (Fax)	Dr. Anuva Koyal, 9830360169	131	4	23	53	JNM Kalyani	Y
Panihati SHG	033-2565-7150 (Fax)	Dr. Subhodip Bondhopadhyay 7980646378	150	4	27	63	Sagor Dutta Medical College And Hospital	Y
College of Medicine & Sagar Dutta Hospital	033-2553-4277 033-2553-4472 033-2583-4279 (F)	Dr. Goutam Goyardar 9748280944	500	20	170+18	244	R.G Kar MCH	Y

BPHC Details and Facilities under Barasat Health District

Name of the BPHC Block	Contact Number	BMOH	No. of beds Total	Beds at the observation ward located at the emergency team	No. of Doctors	No. of Nurses	Nearest Hospital for referral	Any space for setting up temporary camps for major disaster outside hospital premises Y/N
Amdanga	03216-260106	Dr.Tarun Kumar Bala 7001363959	60	5	8	9	Barasat DH	Y
Nanna BPHC Barrackpore-I	033-2588-5703	Dr. Arup Ratan Saha 9830048237	15	0	6	4	B N Bose SDH	Y
Bandipur BPHC Barrackpore-II	033-2523-6763	Dr.Rajarshi Sengupta 9674302234	15	2	4	6	B N Bose SDH	Y
Biswanathpur BPHC Deganga	3126-250036	Dr. Suraj Sinha 9830383813, 8910193225	15	2	3	5	Barasat DH	Y
Bagdah RH Bagdah	03215-263470	Dr. Sabyasachi Sikdar 7980250120	30	2	6	14	Bongaon SDH	Y
Barasat-I Chotojagulia BPHC	033-2552-7421	Dr. Pintu Ram Lal Paul 9051522620	15	4	7	7	Barasat DH	Y
Barasat-II Madhyamgram RH	033-2538-1520	Dr. Mostafa Ali Mamun 7980131701	30	2	6	12	Barasat DH	Y
Chandpara BPHC Gaighata	3215-254340	Dr. Victor Saha 7548009600	30	2	8	12	Bongaon SDH	Y
Maslandapur BPHC Habra-I		Dr. Sajal Biswas 9434352667	22	2	6	8	Habra SGH	Y
Sabdalpur BPHC Habra-II	03216-274624	Dr. Sailaja Kandulna 9831778121	30	2	4	4	Habra SGH	Y
Reckjaoni BPHC Rajarhat		Dr.Sumanta Sarkar 9163407122	30	3	3	8	Salt lake SDH	Y
Sundarpur BPHC Bongaon		Dr.Mriganka Saha Roy 9933579109	10	1	4	6	Bongaon SDH	Y

Hospital Details and Facilities under Barasat Health District Govt Hospitals under Municipalities

Name of the Municipality	Contact Number	No. of beds Total	Beds at the observation ward located at the emergency team	No. of Doctors	No. of Nurses	Nearest Hospital for referral	Any space for setting up temporary camps for major disaster outside hospital premises Y/N
Barasat	Nil	NA	NA	NA	NA	NA	
Madhyamgram	Netaji Subhas Chandra Bose Specialized Hospital and Research 033 2538 0201	72	3	45	25	Barasat DH, NRS, R.G Kar	Y
Habra	Nil	NA	NA	NA	NA	NA	
Asokenagar-Kalyangarh	NIL	NA	NA	NA	NA	NA	
Gobardanga	Nil	NIL	NIL	1	NIL	Habra SGH,	
Bongaon	Nil	NA	NA	NA	NA	NA	
Kanchrapara	Nil	NA	NA	NA	NA	NA	
Halisahar	Nil	NA	NA	NA	NA	NA	
Naihati	Naihati Municipality Matrisadan 033 2581 7375	NA	NA	NA	NA	NA	Y
Bhatpara	NA	NA	NA	NA	NA	NA	
Garulia	Nil	NA	NA	NA	NA	NA	
North Barrackpore	JBM Maternity & General Hospital 033-2593-7270	40	NA	22	19	Dr. B.N. Bose Sub Divisional Hospital	Y
Barrackpore	Nil	NA	NA	NA	NA	NA	Y
Titagarh	Nil	NA	NA	NA	NA	NA	
Khardah	Nil	NA	NA	NA	NA	NA	
Panihati	Nil	NA	NA	NA	NA	Sagore Dutta Medical College & Hospital	Y
Kamarhati	Nil	NA	NA	NA	NA	Do	
Baranagar	Baranagar Municipal Hospital 033 2873 0916					Do	
South Dum Dum	South Dum Dum Municipal Hospital 25608387 Matri Sadan - O- Swasthya Kendra , 033-2566-5240	70	5		22	R. G. Kar Medical College & Hospital	Y
North Dum Dum	North Dum Dum Municipal Hospital. 033 2514 5418	64	2	39	37	College of Medicine & Sagore Dutta Hospital	Y
Dumdum	Dum Dum Municipal Specialised Hospital & Cancer Research Center 033-2547-1319	182	5	10	4	R.G. Kar Medical College and Hospital	Y
North Barrackpore	NBM JBM Maternity & General Hospital 033-2593-7270.	40	NA	22	19	Dr. B.N. Bose Sub Divisional Hospital	Y
New Barrackpore Municipality	Dr. B. C. Roy General Hospital & Maternity Home 033-2537 5393	50	Nil	4	2	Barasat District Hospital	Y
Barrackpore Cant. Board	Cant General Hospital, Hospital Rd, 033 2592-0570	24	nil	5	4	Dr. B.N. Bose Sub Divisional Hospital	Y

Contact Details of PHC Block wise under Barasat Health District

Name of Block	Location	PHC (Name office address and Contact number)
Amdanga	Beraberia,	7205195894
	Maricha	9775773853
	Adhata,	9832781088
Barrackpore-I	Nanna BPHC	033-2588-5703/5700
Barrackpore-II		DR Jotirmay Sardar 8910184924
Deganga	Hadipur PHC	--
	Kolsur PHC	DR.SRINJOY CHANDA,7044061661
	Chakla PHC	DR.S.K.KUNDU,6297116359
Bagdah	Koniara PHC	9332418265
	Sindrani PHC	8535975127
	Nataberia PHC	9775904774
Barasat-I	Duttapukur PHC	Dr Dhiman Banerjee (9874319091)
	Kadambagachi PHC	Dr. Kakali Sarkar (8334959794)
Barasat II	Bagband Saiberia PHC	Dr. Mondal - 9830056013
	Mithpukuria PHC	Dr. Mondal - 9433868847
Gaighata	Gaighata	--
	Bhaduria	--
	Dharampur	--
	Ghonza	--
Habra-I	Rautara PHC	9433303056
Habra-II	PUMLIA PHC	7908138189
	PUKURKONA PHC	7318926396
Rajarhat	Chandpur PHC	--
	Patharghata PHC	--
Bongaon	Sundarpur BPHC	9933579109
	Palla PHC	9830069560
	Akaipur PHC	9733590093
	Chowberia PHC	8641909333

- **No of Health centre, hospitals vulnerable to flooding or water logging and Plans for treatment of patients during that period:** There is no massive flood occurs during last 3 years. Although scanty instances of water lodging due to heavy rainfall are noticed for a short duration at Habra-I & II and Deganga blocks, and some of the municipalities namely Panihati, Kamarhati and Khardah; the necessary supports are provided from Local BPHC/RH and municipality's level.
- **Medicine available for immediate first aid for mass casualties etc.:** Adequate amount of bleaching powder, halogen tablet, ORS packet, normal saline, ringer lactate and injection AVS are available to manage the critical situation during mass casualties due to water lodging to support all blocks, hospital and district head-quarter.
- **Location of Morgue and capacity for keeping of dead bodies in the district:** Morgues are located at Sagore Dutta MCH (Capacity-16) Barasat DH (Capacity-6), Bongaon SDH (Capacity-6) and Barrackpore SDH (Capacity-6).
- **Dead body bags availability point/places and in numbers:** Supply on demand from DRS.
- **Psychological support unit/ counsellors availability and in numbers:** (To address traumatized cases and victims of disaster): 26 no. of Counsellors from ICTC, 13 no. of Anewsha counsellors and one NTCP counsellor.
- **Awareness , Mock Drills conducted in the last year:** Gaighata (Earth quake)

Disaster Management Plan 2020-2021

Basirhat Health District

- **District Profile of North 24 Parganas in respect of Health Basirhat:** Basirhat Health District is a border district and lies along the Bay of Bengal and very nearer to State Capital Kolkata. The area is 1744.6 sq km. and density of population 1,200 per square km. Apart from the municipalities of Basirhat, Taki and Baduria, the Health District contains 10 blocks: viz- Basirhat-I, Basirhat-II, Baduria, Hasnabad, Hingalgunj, Haroa, Minakhan, Sandeshkhali-I, Sandeshkhali-II and Swarupnagar.

Some of the blocks mainly riverine viz: Sandeshkhali-I, Sandeshkhali-II, Minakhan, Hingalgunj, Hasnabad, etc. are exposed to cyclone related hazards.

Adverse effects of floods on health can be prevented by medical preparedness and prompt response through strong communication. Medical preparedness for floods constitutes the following components:

- Office address with Email, Fax No, landline number: Basirhat Health District, P.O. - Badartala, Basirhat, PIN- 749432, North 24 Parganas. Email: basirhatcmoh2016@gmail.com Phone: 03217-265671.
- Name of CMOH with Mobile Number: **Dr. Debabrata Mukherjee, Mob : 9434358036/7548071930**
Contact details of persons in control room during disaster: Under Chairmanship of Chief Medical Officer of Health, the following Officers and Personnel involved during emergency (excluding Drivers/GDA):

- Dr. Dibakar Sarder, ACMOH, Basirhat Health District. Mob: 9083243576
- Dr. Pradip Ghoshal, MO, CMOH Office, Basirhat Health District. Mob: 9432128900
- Sri Arun Baidya, Dist. Epidemiologist (IDSP), Basirhat Health District. Mob: 9064203125
- Sri Tushar Sarkar, Basirhat Health District. Mob: 9733958908
- Sri Biplab Biswas, HI, CMOH Office, Basirhat Health District. 8918744382
- Sri Sandip Ghosh, HA (M), CMOH Office, Basirhat Health District. Mob: 9064130882

- **Details of Health care Services Block wise and Control room details:-**

Name of Block, Municipalities Sub-Division	Hospitals (Name office address and Contact)	BPHC Name office address and Contact	PHC	Sub-Centre	Names of Private, Hospital/Nursing Homes (Beds)	Ambulance and contact details
Baduria	Rudrapur RH, Baduria. Ph 03217 -37257/ 244413	NA	32	4	Nil	Mob;- 8348159174
Basirhat-I	NA	Shibhati Hospital, Vill.+ P.O.- Shibhati, P.S.- Basirhat, Basirhat HD, North 24 Pgs Ph- 03217-	19	1	Nil	
Basirhat-II	Dhanyakuria RH, Phone: 03217- 245210	NA	27	2	Nil	
Haroa	Haroa RH, Adampur, Ph- 03217-278305	NA	29	2	Nil	
Hasnabad	Taki Rural Hospital, Taki, Phone: 03217- 233408	NA	33	3	Nil	
Hingalgunj	Sandelerbill RH. Phone: 03217- 214477	NA	42	3	Nil	
Minakhan	Minakhan Rural Phone: 03217-260204	NA	29	2	Nil	
Sandeshkhali-I	GHOSH PUR RH, Vill- Ghoshpur, Phone- 03217-272120	NA	35	2	Nil	Joy krishna Das- 9609916648

Sandeshkhali-II	Sandesh Khali RH ,Vill+P.O.-Khulna Phone: 03217-214478 9732817571	NA	35	2	Nil	9733855438
Swarupnagar	Sarapul RH	Sarapul RH, Sarapul, Swarupnagar.	34	2	Nil	Miaraj Gazi, Mob: 9732586732

The responsibility amongst the District Level officers has been distributed by the CMOH

Activity	Name of Nodal Officer	Mobile No
Overall	Dr. Debabrata Mukherjee, Chief Medical Officer of Health	9434358036
Reporting	Dr. Pradip Ghoshal, MO, CMOH Office	9432128900
Logistics (Drugs)	Dy. CMOH-I	9831184220
Logistics (Transport)	DY. CMOH-I	9831184220
Inter-sectorial coordination	CMOH	9434358036
Media Management	CMOH	9434358036

- Medical facilities available institution wise:

Name of Block, Municipalities, Sub-Division	Level of Health care	No. of beds	No. of beds assigned for emergency cases in normal times	No. of Doctors	No. of Nurses	Nearest Hospital for referral	Any space for setting up temporary camps for major disaster outside hospital premises Y/N
Baduria	CHC	60	2	10	23	Basirhat DH	N
Basirhat-I	CHC	15	1	3	5	Basirhat DH	N
Basirhat-II	CHC	30	2	7	13	Basirhat DH	N
Haroa	CHC	30	2	6	12	Basirhat DH	N
Hasnabad	CHC	50	2	5	13	Basirhat DH	N
Hingalgunj	CHC	26	2	3	10	Basirhat DH	N
Minakhan	CHC	30	5	3	11	Basirhat DH	N
SANDESHKHALI-I	CHC	15	2	3	7	Basirhat DH	N
SANDESHKHALI-II	CHC	30	2	3	7	Basirhat DH	N
Swarupnagar	CHC	30	0	3	14	Basirhat DH	N
Basirhat District Hospital	DH	600	5	71	133	RG Kar Hospital, Kolkata	N

** CHC (Community Health Centre). DH (District Hospital)

- Standard Operating Procedure for establishing quick medical response onsite of disaster:**
(Composition of team and medical aid with the team):
 - Physician
 - Paediatrician
 - Medical Officer
 - Epidemiologist
 - Entomologist/Specialist (Need based)
 - Microbiologist/Lab Technician

Block level: Under guidance and supervision of BMOH the following members of RRT:

- Medical Officer
- BPHN/PHN
- HA/HI (M)
- Lab Technician

- **Standard Operating Procedure for Chemical, Biological and Radiological disaster (medical aid):**
Process of De-Contamination and treatment will take place before shifting to the hospital
- Standard Operating Procedure adopted for fire safety at hospitals (Private + Govt.): Yes
- No of Health centre, hospitals vulnerable to flooding or water logging and Plans for treatment of patients during that period:

Block, Sub-Division, Municipality	Name of units that would be affected	Plans for treatment of patients.
Sandeshkhali-II	Sandeshkhali RH	Khulna P. C. High School
Hingalgunj block	Sahabkhali PHC area	Through Camp Mode in Dulduli High School
Hingalgunj block	Jogeshgunj PHC area	Through Camp Mode in Community Hall in Jogeshgunj and Kalitala FP School

- Medicine available for immediate first aid for mass casualties etc.: sufficient quantity medicines available in the blocks.
- Location of Morgue and capacity for keeping of dead bodies in the district. Plans for large scale casualties' bodies' preservation: District Hospital Police Morgue. Strength 6 Nos. Twelve (12) extra for casualties' bodies' preservation in Super Speciality Hospital, Basirhat.
- Dead body bags availability point/places and in numbers: Hospital Store and Morgue. At present 100 Bags available.
- Psychological support unit/ counsellors availability and in numbers. (To address traumatized cases and victims of disaster): Available at SSH, Basirhat. Two doctors deputed. Counsellors not available.
- Awareness generation done but Mock Drills not conducted.
- Miscellaneous (Add any other relevant data):
 - DRS present stock (As on 25.01.19):
 - ORS- 36,425 Pkts.,
 - Bleaching Powder- 406 Drums,
 - AVS- 520 Vials,
 - NS- 26,662,
 - RL- 23654,
 - Halazone- Nil.

Disaster Management Plan 2020-2021

Agriculture Department

Office address with Email, Fax No, landline number: Office of the Deputy Director Agriculture, North 24 Parganas Barasat. (033) 2542-3369. Email- dda.admin.n24pgs@gmail.com.

Name of Deputy Director with Mobile Number: Arup Das, 9433206837/ 99903350044

District Profile of North 24 Parganas in respect of agriculture: North 24 Parganas District assumes the important place in agriculture map of West Bengal. Diversity exists in this district ranging from industrial areas in the central and eastern part of the district. The District consists of 21 agriculture blocks spread over 3 agriculture Sub-Divisions having total geographic area of 4094 Sq. Km. There are two distinct agro ecological situations prevailing in the district – Gangetic alluvial zone and coastal alluvial zone. Gangetic alluvial zone comprised of 15 agriculture blocks speeded over entire Barasat, Barrackpore Sub-Divisions, Bongaon Sub-Divisions and only 4 blocks of Bashirhat Sub-Divisions. The coastal alluvial zone comprised of remaining 6 agricultural blocks of Bashirhat Sub-Division. Rice is the main crop of the district growing in all the three season. Vegetables are also important crop in this district. Jute cultivation plays a significant role in agriculture production in this district.

Total numbers of farmers (Source Census 2011)

Name of Block	Total Farmers	Total farmers Male	Total farmers Female	Total Agriculture Land in Hector
Barasat-I	11698	11254	444	6230
Barasat-II	14414	13990	424	9730
Habra-I	17288	15743	1545	8808
Habra-II	16527	15278	1249	8000
Rajarhat	2473	2348	125	3958
Amdanga	19451	18011	1440	8995
Deganga	28987	27233	1754	12000
Barrackpore-I	6916	6241	675	5343
Barrackpore-II	1211	1119	92	2227
Bagdah	33656	29699	3957	11754
Bongaon	43836	40182	3654	22940
Gaighata	33860	29666	4194	15910
Swarupnagar	30658	27557	3081	13120
Baduria	24718	22306	2414	12390
Basirhat-I	12552	11320	1232	7400
Basirhat-II	18924	17486	1438	8595
Hasnabad	17049	15490	1559	11020
Haroa	19503	18033	1407	9100
Minakhan	18028	17081	947	11400
Hingalgunj	17577	15713	1864	14200
Sandeshkhali-I	16034	14008	2026	8060
Sandeshkhali-II	15043	13644	1329	7730
Total	420252	383402	36850	225000

Total Agriculture land vulnerable to flood (Block wise data):

Name of block	Area to be affected by flood in Hectare	Type of crop to be damaged	No of farmers likely to be affected	Approx. damage cost if flood/cyclone /Tsunami occurs (Rs. in Lakh)
Amdanga	3375	Paddy, Jute, Veg	7850	2832.36
Barasat-I	2750	Paddy, Jute, Veg	6400	2254.65
Barasat-II	3550	Paddy, Jute, Veg	8350	3025.97
Barrackpore-I	1050	Paddy, Veg	2600	965.54
Barrackpore-II	550	Paddy, Veg	1425	487.36

Deganga	6250	Paddy, Jute, Veg	18750	4604.31
Habra-I	4360	Paddy, Jute, Veg	10250	3862.52
Habra-II	3675	Paddy, Jute, Veg	9850	3122.10
Rajarhat	670	Paddy, Veg	1825	625.75
Baduria	5300	Paddy, Jute, Veg	16375	4193.41
Basirhat-I	2520	Paddy, Jute, Veg	8630	1997.52
Basirhat-II	4800	Paddy, Jute, Veg	15325	3798.46
Haroa	2570	Paddy, Veg	7650	2037.01
Hasnabad	6650	Paddy, Veg	18550	5459.40
Hingalgunj	7350	Paddy, Veg	22350	5810.94
Minakhan	5300	Paddy, Veg	15600	4593.41
Sandeshkhali-I	3500	Paddy, Veg	10540	2771.61
Sandeshkhali-II	7060	Paddy, Veg	20500	5726.42
Swarupnagar	6200	Paddy, Jute,Veg	26000	5204.31
Bagdah	4944	Paddy, Jute,Veg	12710	4362.35
Bongaon	5010	Paddy, Jute,Veg	14562	4489.21
Gaighata	3040	Paddy, Jute,Veg	8875	3022.61

Names of schemes running in the district for agriculture on crop damage/insurance and its details:

Two Schemes are running in the District for agriculture on crop damage / insurance etc. They are

SDRF : State Disaster Response Fund and BSB : Bangla Sashya Bima Scheme

SDRF : When crop loss occurs more than 33% due to natural calamities like HAIL STORM, INUNDATION /FLOOD/DROUGHT, PEST & DISEASE INCIDENCE, LAND SLIDE, AVALANCHE etc. following assistance to the farmers in the form of input subsidy may be provided.

Input subsidy (Where crop loss is 33% and above) to farmers having landholding up to 2 Ha	
(1) For agril. Crops, horticultural crops and annual plantation crops	Rs. 6800/- per Ha in rain fed areas & restricted to sown areas. Rs. 13500/- per Ha in assured irrigated areas. Subject to minimum assistance not less than Rs. 1000 & restricted to sown areas
(2) Perennial crops	Rs. 18,000/- per Ha for all types of perennial crops, subject to minimum assistance not less than Rs. 2000 & restricted to sown areas
Input subsidy (Where crop loss is 33% and above) to farmers having more than 2 Ha of land holding	
(1) For Agril. Crops, horticultural crops and annual plantation crops	Rs. 6800/- per Ha in rain fed areas & restricted to sown areas. Rs. 13500/- per Ha in assured irrigated areas & restricted to sown areas. Rs. 18,000/- per Ha for all types of perennial crops & restricted to sown areas
(2) Perennial crops	Assistance may be provided where crop loss is 33% and above, subject to a ceiling of 02 Ha per farmer

BSB :

1. The main objective of the Scheme is to increase the insured area of crops cultivation.
2. The following risks leading to crop loss will be covered under the Scheme BSB
 - (a) Prevented sowing/ planting risk
 - (b) Standing crop/ sowing to harvesting
 - (c) Post harvest loss
 - (d) Localized calamity due to localized risks

3. Unit of insurance (GP/Block/District), crop, seasonality discipline, indemnity level and premium rates will be notified by the Department of Agriculture from time to time.
4. The Scheme is compulsory for the Loaner farmers and optional for Non-loaner farmers.
5. Since inception of the Scheme in the state of WB, for all the notified crops during Kharif and Rabi (except potato and sugarcane), farmer's share of the premium is fully borne by the State Government.
6. The Scheme is implemented through the Implementing Insurance Agencies which are to be selected through e-tendering following the cluster approach, a cluster comprising a number of districts
7. The sum insured (per hectare) both for loaner and non-loaner farmers are same and equal to the Scale of Finance for Kharif and Rabi crops as decided by the District Level Technical Committee.

6. Total number of persons enrolled under such schemes:

Name of block	SDRF	BSB (Kharif - 2019)
Amdanga	17747	7313
Barasat-I	8889	3660
Barasat-II	13457	2938
Barrackpore-I	2110	1234
Barrackpore-II		489
Deganga	28071	7257
Habra-I	11767	8126
Habra-II	12625	8993
Rajarhat	1656	944
Baduria	28433	9280
Basirhat-I	10556	3838
Basirhat-II	22061	10055
Haroa	10989	4411
Hasnabad	24298	18641
Hingalganj	36420	25029
Minakhan	22292	13901
Sandeshkhali-I	14389	12325
Sandeshkhali-II	26840	21460
Swarupnagar	39464	17439
Bagdah	27448	22548
Bongaon	31122	27566
Gaighata	28203	16453
TOTAL	418837	243900

Training provided to farmers of resilient crops practice:

Name of Block	Type of training	No of beneficiaries
Sandeshkhali-I, Sandeshkhali-II, Hingalganj, Minakhan, Hasnabad	Promotion of cultivation of flood / salt tolerant paddy varieties	5150
Bagdah	Zero tillage cultivation on Paddy	1250

Alternative farming methods adopted in district for areas highly saline and flood affected:

- a. Promotion of cultivation of flood tolerant Swarn Sub-I Variety of Paddy in the flood affected areas of the District as well as promotion of cultivation of salt resistant Sabita Variety of Paddy in the areas affected with salinity.
- b. Staggered sowing of paddy seed in seed bed at 10 days interval.
 - c. In case of late transplanting five to six numbers of seedling per hill to be transplanted and basal dose of Nitrogen to be increased
 - d. Where there is no time for rice cultivation, following alternative farming methods are promoted :
 1. Kalai (Variety-Sarada, Goutam, Sulata etc.) may be grown in the post-Kharif season.
 2. Toria, yellow sarson, lentil, gram, etc. may be grown early in the Rabi season.

- e. Application of organic manure to increase the water holding capacity of the soil in the areas affected with salinity.
- f. In case of late transplanting, closer spacing with higher number of seedlings per hill is to be practiced
- g. Direct seeding of rice through zero/minimal tillage machine.

9. Steps taken / adopted to address crop damage from disaster (Training, equipment supplied etc.):

- 1. Farmers are trained on timely sowing & harvesting at proper stage of crops.
- 2. Trainings are given to the farmers to follow weather forecast as communicated by Meteorological Department from time to time.
- 3. The benefit and various aspects of Bangla Sashya Bima Scheme are being addressed to the farmers in different farmers training programme to protect them from financial loss arisen due to crop damage from disaster. In this connection it is worthy to mention that, since inception of the Scheme in the state of WB, for all the notified crops during Kharif and Rabi season (except potato and sugarcane), farmer's share of the premium is fully borne by the State Government.

10. Measures adopted to calculate damage and loss (Process Involved):

The following process are involved in the District to calculate damage and loss of crops due to disaster.

- 1. Whenever incidence of disaster in any form occurred in the District, a preliminary crop damage report within 72 hours of incidence is prepared by the respective Block level Assistant Director of Agriculture mentioning crop and area likely to be damaged and they sent the report to the Deputy Director of Agriculture (Admn) of the District for compilation at District level.
- 2. After 7 days of incidence of disaster and after thorough field visit by the Departmental officials, Mouzawise final crop damage report (crop area damaged/affected more than 33%) are being prepared by the respective Block level Assistant Director of Agriculture taking into account crop wise damage computed to 100% (in Ha), monetary value loss and no. of farmers affected due to such disaster and they sent the report to the Deputy Director of Agriculture (Admn) of the District for compilation at District level. However, in case of frequent disasters within a short period of time, time for calculating Mouza wise final crop damage report may be enhanced.
- 3. After compilation of Block wise final crop damage report, Deputy Director of Agriculture (Admn) of the District immediately submit the report to the District Magistrate as well as to the Department for taking further necessary action.

Compensatory provisions available from the department for affected people in the district due to disaster & process of assisting the compensation:

When crop loss occurs more than 33% due to natural calamities like HAIL STORM, INUNDATION /FLOOD/DROUGHT, PEST & DISEASE INCIDENCE, LAND SLIDE, AVALANCHE etc, assistance to the farmers in the form of input subsidy under SDRF (State Disaster Response Fund) may be provided. The process involved in assisting the compensation to the affected farmers are described below:

- 1. After assessment of Mouzas wise and Block wise final crop damage report, notification of Mouzas affected due to flood/Hail Storm/Drought where crop damage is more than 33% are done by the Honourable District Magistrate.
- 2. Schedule of Mouza wise and Block wise camps for collecting farmers application for getting input assistance under SDRF is prepared and widely circulated to all concerned by the respective Assistant Director of Agriculture of the Blocks.
- 3. In the camp, each farmer has to submit duly filled up application form along with photo copy of current pass book, current porcha of all the land holding, EPIC card, valid mobile no. etc.
- 4. Mouza wise data entry of the affected farmers are then prepared by the officials of Block Assistant Director of Agriculture indicating farmer's name, address, mouza, GP, Block, EPIC Card No, Mobile No, amount of

crop area damaged, Bank Account details, IFSC Code and amount of input assistance to be remitted to the Bank account of concerned farmer.

5. After preparation of Mouzas wise data entry of the affected farmers, all the particulars of the affected farmer are verified and scrutinized by the Assistant Director of Agriculture of the Block.
6. Then the mouza wise verified list is sent to the Assistant Director of Agriculture (Admn) of the Sub-Division for further verification and scrutiny.
7. Finally, the verified and checked list of farmers at Subdivision level are sent to the Deputy Director of Agriculture (Admn) of the District for final verification and checking who upon satisfied send the list to State Cooperative Bank or other Bank as notified by the State Government with a mandate to remit the amount in respective farmer's account.

Block wise/ station wise rainfall data for past 5 years:

Station Wise Rainfall data for last 5 years (In mm)

Name of Block/ Rainfall station	Name of the officer	Contact details	2015	2016	2017	2018	2019
Barrackpore BSF*	Dibyendu Chowdhury	9732754242	1417.7	1664.1	1607.5	1223.0	1338.9
Bongaon SARF**	Narayan Debnath	7908271889	1825.8	1518.5	1657.2	1313.8	1503.9
Bagdah BSF	Dr. Bidyut Saha	9733822978	1664.1	1540.0	1522.8	1397.5	1419.7
Gaighata BSF	Tarikul Islam	9836941761	1776.3	1918.5	2018.0	1261.4	1221.1
Habra Model Farm	Vacant	Nil	1732.4	1633.5	1823.2	1528.2	1456.4
Deganga SARF	Mantu Mallick	8777583565	2105.7	1807.8	2024.6	1534.4	1880.0
Hingalganj BSF	Soumitra Bar	8016923923	1541.6	1693.5	1887.6	1475.5	1776.4
Basirhat SARF	Dr. Subhrajyoti Roy	9432170110	1560.5	1604.7	1805.9	1461.6	1891.4
Minakhan BSF	Smt. Anamika Bose	9733530667	1694.0	2010.6	1697.1	1725.6	2179.1

* BSF – Block Seed Farm

** SARF – Sub-Divisional Adaptive Research Farm

Other Details :

- Number of seed bank in the district (Block wise) : NIL
- Agri Input dealers : Fertilizer – 2195
Pesticides – 1425
Seed – 472
- Cold storage : 6
- Soil testing centre (Name, location, area/ Blocks covered) : Habra Soil Testing Laboratory, Habra Krishak Bazar, Nakpul, Habra, Blocks covered : Habra-I, Habra-II, Swarupnagar, Bagdah, Bongaon, Gaighata (Rest Blocks are covered by Soil Testing Laboratory, Tollygunge).
- Metrological Observatory : 09
- Co-Operative Bank and Credit control society : 8
- State Co-operative Bank : 14
- Agriculture & Rural Development Bank : 1
- Primary agriculture credit society : 349
- Regional rural bank : 264
- Commercial and nationalized bank : 613

14. Contact details of key officials under Agriculture Department (Block, Sub-Division and District) of North 24 Parganas District :

Sl. No.	Name of Officers	Designation	Place of Posting	Contact No. / Mob. No.	e-mail ID
1	Arup Das	Deputy D.A.(Admn.)	DDA (Admn.) North 24 Pgs	9433206837	dda.admn.n24pgs@gmail.com
2	Shantanu Chowdhury	Asst.D.A (Technical) & Dist. Nodal Officer, Disaster Management	-do-	8617714987	-do-
2	Monica Boral (Dutta)	Asst.D.A.(Admn.)	Barasat Barrackpore Sadar Sub Division	9433908656	ada.a.bstbck@gmail.com
3	Sujit Gain	Asst. D. A.	Amdanga	9831769648	sujitgain2014.@gmail.com
4	Dr. Madhumita Nandi Ghosh	Asst. D. A.	Barasat-I	9830059398	adabarasat1@gmail.com
5	Smt. Mosumi Ghose	Asst. D. A.	Barasat-II	9123988399	adabarasat2@gmail.com
6	Dibyendu Chowdhury	Asst. D. A.	Barrackpore-I & II	9732754242	adabarrackpore@gmail.com
7	Subir Patra	Asst. D. A.	Deganga	8670034959	adadeganga@gmail.com
9	Sanjoy Halder	Asst. D. A.	Habra-I	9932569464	asstdahabra1@gmail.com
10	Rajib Baisya	Asst. D. A.	Habra-II	9433661105	adahabra02@gmail.com
11	Toompa Dutta	Asst. D. A.	Rajarhat	6290336887	adarajarhat@gmail.com
12	Mantu Mallick	Asst.D.A.(Farm)	SARF, Deganga	8777583565	
13	Vacant	Asst.D.A.(Farm)	Habra Model Farm		
14	Pranab Mukherjee	Asst. D.A.(Admn.)	Basirhat Sub Division	9836888709	asstda.admn.bht@gmail.com
15	Dr. Supriya Biswas	Asst. D. A.	Baduria	7318652412	adabaduria@gmail.com
16	Debjani Ghosh	Asst. D. A.	Basirhat-I	9007053904	adabasirhat1@gmail.com
17	Dr. Anuj Pal	Asst. D. A.	Basirhat-II	7044080463	adabasirhat2@gmail.com
18	Partha Pratim Das	Asst. D. A.	Haroa	9434993829	adaharoa@gmail.com
19	Jahangir Alam	Asst. D. A.	Hasnabad	9734303556	adahasnabad@gmail.com
20	Soumitra Bar	Asst. D. A.	Hingalgunj	8016923923	adahingalgunj.new@gmail.com
21	Smt. Anamika Bose	Asst. D. A.	Minakhan	9733530667	adaminakhan@gmail.com
22	Samiran Dhara	Asst. D. A.	SDK-I	9476175058	Sdk1ada@gmail.com
23	Sajal Pati	Asst. D. A.	SDK-II	7044024350	ada.sandeshkhali2@gmail.com
24	Naziruddin Ahmed	Asst. D. A.	Swarupnagar	9903005902	adasarupnagar@gmail.com
25	Dr. Subhrajyoti Roy	Asst.D.A.(Farm)	SARF, Basirhat	9432170110	
26	Dipak Biswas	Asst. D.A.(Admn.)	Bongaon Sub Division	7003056841	adaadmnbongaon@gmail.com
27	Dr. Bidyut Saha	Asst. D. A.	Bagdah	9733822978	bsahaada@gmail.com
28	Smt. Amrita sengupta	Asst. D. A.	Bongaon	9836687558	adabongaonblock@gmail.com

29	Tarikul Islam	Asst. D. A.	Gaighata	9836941761	adagaighata@gmail.com
30	Narayan Debnath	Asst.D.A.(Farm)	SARF, Bongaon	7908271889	

Contact details of persons in control room during crisis/disaster period:

Shantanu Chowdhury, Assistant Director of Agriculture (Technical), North 24 Parganas, Mobile No. 8617714987, Email - dda.admn.n24pgs@gmail.com.

Name and details of Nodal person to be contacted for communication during crisis/disaster period for 2020-2021:

Shantanu Chowdhury, Assistant Director of Agriculture (Technical), North 24 Parganas, Mobile No. 8617714987, Email - dda.admn.n24pgs@gmail.com.

Disaster Management Plan 2020-2021

Horticulture Department

Office address with Email, Fax No, landline number: Office of the Deputy Director Horticulture, North 24 Parganas Barasat. (033) 2584-3128.

Email- dho24pgn@gmail.com

Name and details of Nodal person to be contacted for communication during crisis/disaster period for 2020-2021 Deputy Director Horticulture. Shri Rishikesh Khara, 9433437993

District Profile of North 24 Parganas in respect of Horticulture: Horticulture activity in the district generally centers on mango, banana, papaya, and citrus fruits cultivation. About 21,000 hectares of land comes under horticultural activity of the district and annual production covering all the varieties are around 3.68 lakh MT. Banana is considered to be the major horticulture produce in the district followed by mango, papaya and jackfruit. As regards vegetables, the district enjoys a comfortable position. Winter, rainy and summer vegetables grow substantially Cauliflower, cabbage, tomato, brinjal, ladies finger being the major produce are reported to be found surplus during peak season, though not sufficient enough for industrial exploitation.

Contingency Plan for Natural Calamity of Horticulture Sector, North 24 Parganas District is as follows for the year 2019-2020

SI No	Name of the Seed Kit/ input	Quantity per kit Unit area 15 Katha	No of Kit	Time/ Period of the Natural Calamity		Remarks
				Cyclone (Hail Storm) March to May	Monsoon (Heavy rainfall / Flood) June to October	
1	Vindi	@ 750g per kit	4000	Pre Kharif/ Kharif Veg. may be sown		1. Excess water to be drained. 2. Minor affected field to be sprayed with, 0.1% Bordeaux mixture or/0.5% Copper oxychloride. 3. Raised seed bed to be prepared under the condition
2	Amaranthus Etc.	@ 250g per kit	10000	Pre Kharif/ Kharif Veg. may be sown		
3	Cucurbits	@ 250g per kit	6000	Pre Kharif/ Kharif Veg. may be sown		
4	Brinjal	@ 50g per kit	3000	Pre Kharif/ Kharif Veg. may be sown		
5	Chilli	@ 60g per kit	3000	Pre Kharif/ Kharif Veg. may be sown		
6	Palak	@ 2.5 Kg per kit	6000		Rabi Veg. Crop may be sown	
7	Radish	@ 1 kg per kit	6000		Rabi Veg. Crop may be sown	
8	Cauliflower	@ 50g per kit	5000		Rabi Veg. Crop may be sown	
9	Cabbage	@ 50g per kit	5000		Rabi Veg. Crop may be sown	
10	Tomato	@ 50g per kit	5000		Rabi Veg. Crop may be sown	
11	Brinjal	@ 50g per kit	5000		Rabi Veg. Crop may be sown	
12	T.C Banana	@ 300 Saplings per unit	2500			

Disaster Management Plan 2020-2021

Animal Resource Department

Office address with Email, Fax No, landline number: Office of the Deputy Director ARD, North 24 Parganas Barasat. (033) 2552-3485. ddardnorth24pgs@gmail.com

Name of Deputy Director with Mobile Number: Dr Tapan Sadhukhan, 9433993849/7604010032.

Contact details of persons in control room during disaster (Block- Sub-Division & District):

Location	Name and Designation	Contact Number	Landline
District control room	Dr Tuhin Chakraborty, Dist Veterinary Officer	9830112964, 7604010361	033-2552-3486
Sub-Division Level			
Sector Control Room, Barasat Sector	Dr. Balaram De, Veterinary Officer, State Animal Health Centre, Barasat (In-Charge)	9434584176	--
Sector Control, Bashirhat Sector	Dr. Mialn Kr Das Asst Director, ARD (VR&I) Bashirhat (In-Charge)	9474503468	--
Sector Control, Barrackpore Sector	Dr. Biswa Saha, Vety. Officer, SAHC	9830724486	--
Sector Control, Bongaon Sector	Dr. Deb Kr. Das, Assistant Director, ARD (VR&I)	9433439664	--
Block Control Room			
Block	Name of BLDO	Contact Number	CUG Mobile
Barasat-I	Dr. Anjan Chakraborty	9800657273	7604010367
Barasat-II	Dr. Subhashis Neogi	9434503466	7604010368
Amdanga	Dr. Ajit Sarkar	8436622131	7604010364
Habra-I	Dr. Bidhan Chandra Bala	--	7604010376
Habra-II	Dr. Goutam Kr Deb	9433422493	7604010377
Rajarhat	Dr. Arup Ratan Samanta	9433130060	7604010382
Deganga	Dr. Biplab Dasgupta	9883239135	7604010374
Basirhat-I	Dr. Debiprasad Nandi	9563221146	7604010371
Basirhat-II	Dr. Partha Sarathi Chattopadhyay	9434640713	7604010372
Baduria	Dr. Md. Ketab Ali	9051136606	7604010365
Swarupnagar	Dr. Arka Prova Roy	9836066771	7604010385
Hingalgunj	Dr. Barun Kanti Halder	6290647170	7604010380
Minakhan	Dr. Sanjay Ghatak	9051669363	7604010381
Sandeshkhali-I	Dr. Prabir Kr Mondal	9874471233	7604010383
Sandeshkhali-II	Dr. Bishnupada Maity	9836415545	7604010384
Hasnabad	Dr. Mrinal Kanti Das	9433405877	7604010379
Haroa	Dr. Chandan Kumar Samanta	9432261268	7604010378
Bagdah	Dr. Dipankar Halder	9434974651	7604010366
Bongaon	Dr. Shyamolendu Biswas	9433305783	7604010373
Gaighata	Dr. Tapan Kumar Biswas	7908113713	7604010375
Barrackpore-I	Dr. Satyajit Roy	8777276536	7604010370
Barrackpore-II	Dr. Pranit Mishra	7890569701	7604010370

Contact Details of Block Level Control Room of North 24 Parganas

Sl. No.	Name of the Block	Name of the V.O., B.A.H.C. & Phone No.	Name of the V.O.,ABAHC & Phone No.	Name of the V.O.,SAHC, & Phone No.
1.	Barasat-I	Dr. Sanjib Datta 8145709330	Dr. Souvik Mondal, 9434998052	Dr. Balaram Dey, SAHC, Barasat, 9434584176
2.	Barasat-II	Dr. Angshuman Rakshit 9126656922	Dr. Sanhita Basu, 9836530207	
3.	Amdanga	Dr. Tapan Bhattacharya, 9836754855		
4.	Habra-I	Dr. Jiban Kanti Sarkar 9830495224	Dr. Amrita Ghosh, 8902159557	Dr. Swarup Kr. Sadhukhan, SAHC, Ashokenagar, 9830071974
5.	Habra-II	Dr. Subarna Ghosh, 9433979200	Dr. Suparna Majumder, 7890914840	
6.	Barrackpore-I	Dr. Mousumi Ghosh Jana 9477011232	Dr. Sharmila Roy, 9477212526	Dr. Madan Mahon Pandit, SAHC, Barrackpore, 9830941291
7.	Barrackpore-II	--	--	Dr. Nilay Kanti Biswas, Bhatpara, 9434350857
8.	Swarupnagar	Dr. Partha Biswas, 9932772805	Dr. Dilip Halder, 8001109012	--
9.	Hingalgunj	Dr. Saiful Islam, 9434401688	--	--
10.	Minakhan		--	--
11.	Sandeshkhali-I	Dr. Paritosh Das, 9647626736	Dr. Manas Bhattacharya 9547678924	--
12.	Sandeshkhali-II	Dr. Lalkrishna Bhoumick, 9477262703	--	--
13.	Bongaon	Dr, Niranjana Roy 9831249756	Dr. Debabrata Sarkar 9153549237	Dr. Deb Kr. Das, SAHC, Bongaon, 9433439664
14.	Bagdah	Dr. Sabari Das, 9800666840	Dr. Sekhar Sikder, 9474337076	
15.	Hasnabad		Dr. Kartick Ch. Roy, 9874579831	
16.	Basirhat-I	Dr. Papiya Mondal, 8100764222	Dr. Badal Das, 7797412287	Dr. Milan Kumar Das, SAHC, Basirhat, 9474503468
17.	Basirhat-II	Dr. Nihar Kanti Sarkar, 9434305271	--	--
18.	Haroa	Dr. Dipak Gope, 9830608777	Dr. Kushal Chatteropadhyay, 8902326470	--
19.	Deganga	--	Dr. Mousumi Neogi, 9476182051	--
20.	Baduria	Dr. Sabin Majumder, 9434305367	--	--
21.	Gaighata	Dr. Provat Mondal, 8697240067	Dr. Biswabandhu Mitra, 9433330076	--
22.	Rajarhat	Dr. Pabitra Dutta, 9830510942	Dr. Shyamalima Sahoo (Mondal), 9681950126	Dr. Jayanta Kr. Mukhopadhyay, SAHC, Dum Dum Cant., 9840657662

Details of livestock as per 2019 census

Cattle	Sheep	Goat	Pigs	Poultry bird	Duck
03124	34489	783726	7265	5712047	884356

Preparedness in anticipation for onset of Disaster:-

1. Advance planning to keep all departmental staff alert before the onset of monsoon and their subsequent deployment in the eventuality has been made through deployment planning and necessary strengthening.
2. Arrangement for procurement and storage of essential inputs i.e., medicines, vaccines, disinfectants; drinking water etc. have been made to save the affected livestock.
3. Animals in the endemic zones are to be vaccinated against different bacterial and viral diseases before onset of disaster.
4. Identification of vulnerable areas and livestock shelters in the safe position is to be settled.
5. Arrangement for opening control rooms at District/Sub-division/Block levels and veterinary teams will be kept ready to proceed promptly.
6. The Deputy Director of Agriculture (Administration), North 24 Parganas, MD of Livestock Development Corporation and In-Charge of Animal Feed Milling Plant, Kalyani are to be requested to keep reserve stock of paddy straw and Concentrate feed respectively for anticipated calamity, if any.
7. Arrangement for procurement of paddy straw at Block level during disaster if required is to be done.
8. Administrative authority in the block/sub-division/district level and three tiers panchayat functionaries and municipal authorities will be contacted in a regular manner to have updating information for calamities and guideline to aware the farmers.
9. Additional deployment of A.R.D. personnel will be arranged in the different areas of affected blocks considering the severity of disaster.
10. Annual supply of medicines will be completed within June, 2020 to the different field units.
11. A pro-forma of daily report is to be handed over to the all B.L.D.Os and V.O (BAHC/ ABAHC/SAHC) for proper and day to day update reporting to the higher authority.
12. The District Magistrate/Sub-Divisional Officer/Block Development Officers and authority of three tiers Panchayat system are requested to provide country boats /speed boats/other suitable transport vehicles to the District/Sub-division/Block as well as up to the panchayat levels to combat the situation, if any.
13. Requirement of Fund for Feed & Paddy Straw as per District Livestock population. In the light of experience generally appropriate measure for the affected bovine in respect of supply of feeds and dry fodder and animal health care for the affected Livestock population as far as possible.
14. Planning for opening of control room at District, Subdivision as well as Block level.

Standard Operating Procedure for establishing quick response onsite of disaster and for cattle shed management:

1. Plan for opening of Health camp at affected area.
2. Supervision and look after of carcass removal with help of local administration.
3. Plan for revaccination of animals in endemic zones against different bacterial and viral diseases as the case may be.
4. Plan for wide cultivation of fodder through supplying of large number of different fodder seeds, minikits to the farmers in post-disaster period.
5. Plan for Economic Rehabilitation of affected livestock farmers providing with small units of Poultry, Piggery and Goatery.
6. The district level control team will keep an adequate stock of vaccines and medicines and effect supply of those materials to the flood/draught prone Block immediately after declaration. Advance vaccination will be done in the endemic zone only of flood prone area. The team will arrange for quick diagnosis and effecting control measures against epidemic in affected areas. The team will be responsible for collection completion and submission of daily/weekly report of the flood affected area to the District Head Qtrs.
7. The Officer In-charge of respective sector will supervise the Veterinary Relief work and maintain liaison with the Sub-divisional officer and District Control Room.
8. The Block Control Team under the supervision of BLDO will render Veterinary Aid and Relief measures to the affected areas with the consultation with the Panchayat Authorities and submit daily/weekly report the sector In-Charge for onwards transmission to the district control room through the sector-in-charge. They will assess the actual loss of Livestock and requirement of Feed and Fodder, Medicines and vaccines and personnel if required and incorporate the sum the daily/weekly report arranging supply from District Head Quarters.

9. Above mentioned officers and staff attached to the units directly, related to the Veterinary Reliefs like SAHC/CMS/Laboratory are requested not to leave their Head Quarters without prior permission of the undersigned at the onset of any natural calamities.
10. Necessary paddy straw will be procured from Block Seed Farms of Agriculture Directorate Green Fodder will be available from composite State Animal Husbandry Farm, Kalyani. Required concentrate feed will be procured from EPIC Feed Plant, Kalyani after getting fund from this Directorate and necessary approval from District Magistrate, North 24 Parganas. Sufficient vaccines and medicines are in the stock of the District.

Annual Requirement of Paddy straw 12 (MT). Annual Cattle feed 130 (MT).

District Disaster Management Plan 2020-2021

Department of Fisheries

North 24 Parganas

District profile:

- a) Total production. :205700 M.T
- b) Total fishing area. : 60155.01Ha.
- c) Population involved. : 462756

Process adopted for dissemination of early warning message for fishermen in case of Tsunami or cyclone threat:

Radio Message is disseminated to the fishing community

3. Block level data:

Name of Block.	Name Of THE FEO	Name and Contact Number of Nodal officer	Total available area used for fishing	Total population associated with fishing	Total area of fishing (in ha)	Total production on an average.(in Ton)
Bagdah	Kankan Sarkar	9733925470	2577.66	41768	2319.89	8351
Bongaon	Manas Chatterjee	7980656455	2458.27	61780	2212.44	7964
Gaighata	Madhusudan Mondal	9143337123	2415.24	13484	2173.72	7825
Habra-I	Madhusudan Mondal	9143337123	922.54	22323	876.41	3155
Habra-II	Subhasis Dutta	9874807940	864.25	20001	1867.5	2969
Barasat-I	Arnab Ghosh Dostidar	8910079130	772.8	18101	16808	2650
Barasat-II	Samrat Bose	9476178498	2897.54	17102	15874	9909
Amdanga	Dipanwita Biswas	9831017796	957.65	18768	17430	3290
Deganga	Mithun Biswas	9748774234	1722.3	32323	30088	5890
Rajarhat	Samrat Bose	9476178498	1260.96	4999	4648	4312
Barrackpore-I	Dipanwita Biswas	9831017796	1901.37	13545	12554	6501
Barrackpore-II	Subhasis Dutta	9874807940	310.22	6295	2785	1075
Baduria	Sadhan kumar Dhar	8535805665	4504.56	29878	27805	15405
Haroa	Dulal Sarkar	9732924717	9124.85	19778	18468	31661
Minakhan	Mahasin Dhali	9432474759	6789.95	18990	17638	23676
Swarupnagar	Amit Sarkar	9434366029	3100.25	34324	31955	10612
Hasnabad	Nandita Mallik	9831948138	2375.78	21990	20439	81250
Hingalgunj	Saikat Das	8981575494	1186.03	13212	12243	41860
Sandeshkhali- I	Mahasin Dhali	9432474759	6031.77	12223	11413	20628
Sandeshkhali-II	Sumit Sarkar	7384894621	2868.47	13222	12346	9810
Basirhat-I	Tina Mitra	7278924377	1291.67	12102	11205	4509
Basirhat-II	Muthun Sarkar	8145877584	3820.86	16548	16106	13067

Schemes Ensured from Department for the fishing community: OAP, Housing, Community Hall, Infrastructure & Other Departmental Support

No of fishing Co-operative: 75

Roles of fishing co-operative pre-disaster, during Disaster, Post disaster: The roles and responsibilities of the fishing cooperative is decided as per the directives of the department

Operating Procedure for immediate relief for the affected families:

A) The FEO of the Block will be responsible for informing the regarding warning through the BDO & G.P. Pradhan, if there is any warning received from the District.

B).The FEO will arrange for mobilization (keeping ready) the fishermen boats and VDMTS on getting warning from the district /BDO

C) If disaster strikes the Block FEO will arrange the distribution of Govt. aids among the affected fishermen and arrangement to move safety shelter place.

D) The District level team will collect information from the block level FEOs regarding disaster and send the information as per proforma to the District Magistrate and Director of Fisheries.

E). As per instruction from Dept. as well as from District Disaster management Cell, the FEO and disaster management team of Block will take immediate measure for affecting fishermen.

F). The Block FEOs will identify vulnerable areas & farmers living in that area.

G). To intimate all concern of the govt. departments who are involving in the rescue to assist and rendering helping hands to all the affected fishermen District.

Disaster Management Plan 2020-2021
Department of Fisheries (Brackish Waters)
North 24 Parganas

District Profile of North 24 Parganas in respect of Fisheries: (Total production, Total fishing areas, population involved, Total estimated income etc.):

1.	Name of the District	North 24 Parganas
2.	Nos. of Subdivisions where Brackish water Farming is going on	02
3.	Name of Subdivisions where Brackish water Farming is going on	Barasat Sub Division Basirhat Sub Division
4.	Nos of blocks where Brackish water Farming is going on	12
5.	Name of blocks where Brackish water Farming is going on	Rajarhat, Barasat-II, Deganga ,Baduria , Baduria, Basirhat-II, Haroa, Minakhan, Basirhat Hasnabad, Sandeshkhali-I, Sandeshkhali-II, Hingalgunj
6	No and Name of Sundarban blocks	07, Haroa, Minakhan, Basirhat Hasnabad, Sandeshkhali-I, Sandeshkhali-II, Hingalgunj
7.	Total B/W area	35371.35 ha (61% of total B/W resources of West Bengal)
8.	Used for b/w aquaculture	34500 ha
9.	Semi-intensive culture area	60 ha
10	Area covered under BFDA	2383.47 ha
11.	Species of Shrimp & B/W fin fishes cultured	P. monodon (Bagda), L. vannamei (Pacific white shrimp) S. serrata (Green crab), L. calcarifer (Bhetki), Mugil cephalus (Ansh Bhangon), Liza tade (Parse Bhangon)
12	Total Shrimp Production	59654 MT (2018-19)
13	Total B/W Fin Fish Production	52250 MT (2018-19)
14	No of CAA certificate issued by the CAA till date	1016 (2187.68 ha)

Process adopted for dissemination of early warning messages for fisherman in case of Tsunami or Cyclone threat: Radio message is sent to the fisherman in time of any alert or warnings.

Block level data:

Name of Block	Name and Contact number of Nodal officer	Total area used for fishing (Ha)	Total population associated with fishing	Total area of fishing/ Total production on an average (MT)
Rajarhat	Samrat Bose, 9476178498	653.00	4999	2109.19
Barasat-II	Samrat Bose, 9476178498	2268.04	17102	5057.72
Deganga	Mithun Biswas, 9748774234	723.35	32323	2336.42

Baduria	Sadhan Kumar Dhar,8515901611	2782.00	29878	8985.86
Basirhat-II	Mithun Sarkar, 8145877584	2870.11	16548	9270.45
Haroa	Dulal Sarkar, 9732924717	8344.15	19778	26951.60
Minakhan	Mahasin Dhali, 9432474759	6294.49	--	20331.2
Basirhat-I	Tina Mitra, 7278924377	397.79	12102	1284.86
Hasnabad	Nandita Mallick, 9831948138	1302.49	21990	4207.04
Sandeshkhali-I	Mahasin Dhali, 9432474759	5541.11	12223	17897.78
Sandeshkhali-II	Sumit Sarkar, 7384894621	2411.80	13222	7790.11
Hingalgunj	Saikat Kumar Das, 7047076608	362.15	13212	1169.74

Schemes ensured from department for the fishing community for post disaster situation: No Scheme as such ensured but loss of fingerling and PL of Shrimp can be made up through distribution schemes of Poly culture of Shrimp and Mulletts and Monoculture of Black Tiger Shrimp along with supply of lime.

No of fishing Co-operative (Block and Municipality wise): No Fishing Co-Operative under B/W Sector at Present.

Standard Operating Procedure for immediate relief for the affected families (process adopted):

The FEO of the Block will be responsible for informing the regarding warning through the BDO & G.P. Pradhan, if there is any warning received from the District.

The FEO will arrange for mobilization (keeping ready) the fishermen boats and VDMTS on getting warning from the district /BDO. If disaster strikes the Block FEO will arrange the distribution of Govt. aids among the affected fishermen and arrangement to move safety shelter place.

The District level team will collect information from the block level FEOs regarding disaster and send the information as per proforma to the District Magistrate and Director of Fisheries.

As per instruction from Dept. as well as from District Disaster management Cell, the FEO and disaster management team of Block will take immediate measure for affecting fishermen.

The Block FEOs will identify vulnerable areas & farmers living in that area.

To intimate all concern of the govt. departments who are involving in the rescue to assist and rendering helping hands to all the affected fishermen District.

No of awareness, Mock Drill conducted in last year 2019-20: Nil

Contact details of key officials under this department: (Block, Sub-Division and District): In Block – FEO of all concerned BDO office and in District – District Cell of ADF, B/W, North 24 Parganas.

Name and details of Nodal person to be contacted for communication during crisis/disaster period for 2020-21: Assistant Director of Fisheries, Brackish Water, North 24 Parganas.

Control room details for Crisis/Disaster period: Office of the Assistant Director of Fisheries, Brackish Water, North 24 Parganas.

Disaster Management Plan 2020-2021

Department of Fire

District Profile of North 24 Parganas in respect of Fire and emergency: The District of North 24 Parganas is most vulnerable to fire and fire emergencies. There are frequent cases of fire in the district mostly in slums and crowded dwelling. There are 22 (twenty two) fire stations under this district that is providing services to 5 (Five) Sub-Divisions with its 22 (twenty two) Blocks and 25 Municipalities. Besides providing emergency services during fire incidences, the department is also providing assistance during any natural calamity under the district. The Headquarters of this division is situated at Badamtala under Barrackpore.

Fire Stations under North 24 Parganas district:

Name of Fire Station	Name of Officer -in-Charge with contact number	Areas covered by the fire station (Jurisdiction)	Number of fire tender/ vehicles present with length of ladder	Number of manpower in the station	Name of nearest fire station for additional support
Ashoknagar F.S	Goutam Chandra Deb. 8918722749	Area of Ashoknagar Municipality, Habra-II.	2 Fire Tender with 35' Ladder	34	Habra F.S
Habra F.S	Anup Biswas 9647205734	East Side of Jalesheware More- West Side upto Habra Model School, North Side upto Haringhata Bazar South Side up to Chakla and Deganga, Habra Municipality and Block Habra-I	3 Fire Tender with 35' Ladder	34	Ashoknagar F.S
North Barrackpore F.S	Gouranga Naiya 9734422809	North Barrackpore Municipality, Palta, Shyamnagar, Sewli	3 Fire Tender with 35' Ladder (2), 01 Motorcycle with 02 Back Pack	46	Lalkuthi F.S
Madhyamgram F.S	Manoj Saha 9674368850	Birati to Megdud and Muragacha to Kamduni, Barasat -II	2 Fire Tender with 35' Ladder	30	Barasat F.S
Bongaon F.S	Shambhu Kundu 9007978645	Petrapole P.S area, Bongaon Block & Municipality, Gaighata Block and Bagdah Block and Gopalnagar P.S	2 Fire Tender with 35' Ladder	41	Gobardanga F.S
Lalkuthi F.S	Subrata Guha 8240513731 9674062630	Titagarh Municipality East- B.T Road West- P.T.S North- Riverside road, South open Road.	4 Fire Tender with 35' Ladder	34	North Barrackpore and Panihati F.S
Dum Dum F.S	Anuj Sengupta 9903923337	Dum Dum Municipality, South Dumdum Municipality, North Dum Dum.	1 Fire Tender with 35' Ladder	27	Cossipore F.S
Kakinara F.S	Ram Prasad Khan 9432867364	Bhatpara Municipality, Barrackpore-I,	2 Fire Tender with 35' Ladder	26	Garifa F.S
Barasat F.S	Srikanta De 9474524891	Barasat I & II Block, Barasat Municipality, Amdanga Block, Deganga Block.	3 Fire Tender with 35' Ladder	38	Madhyamgram F.S
Garifa F.S	Sanjoy Dhali 7797113684	East Side-upto Kalyani express way, West Side Hooghly Ghat, North Side-upto NH 34 South Side Jagaddal P.S & Naihati Municipality	2 Fire Tender with 35' Ladder	34	Kanchrapara F.S and Kakinara F.S
Kanchrapara F.S	Raghupati Ghosh 9641486508	East upto Bara Jaguli, West Bag More, North Bara Jonepur, South Halisahar, Naihati & Kanchrapara Municipality	3 Fire Tender with 35' Ladder and 1 Motor cycle	31	Kakinara F.S Garifa F.S Kalyani F.S

Basirhat F.S	Mansa Ram Dhibar 9775395856	Minakhan, Hasnabad, Sandeshkhali-I & II, Hingalgunj, Bashirhat - I & II, Haroa, Baduria, Swarupnagar Block, Taki Municipality, Bashirhat Municipality,, Baduria Municipality.	3 Fire Tender with 35' Ladder	35	Gobardanga F.S
Panihati F.S	Subrata Kr Chaki 8017698853	Panihati Municipality, East Kalyani high way connection, West River Side of Ganga, North Tala Gate (Cesc) South Agarpara area and Barasat-II Block	2 Fire Tender with 35' Ladder and 01 Motorcycle.	29	Kamarhati F.S Bongaon F.S
Gobardanga F.S	Subhamoy Modak 9851074228	Gobardanga, Gaighata, Swarupnagar, Baduria, Habra-I Block, Gobardanga Municipality	MSWT 26 WC 22	20	Habra F.S
Bidhannagar F.S	Abhik Das 9163780974	Bidhannagar Corp, New town, Salt lake, Rajarhat, and Rajarhat Block.	4 Fire Tender with 35' Ladder and 01 Hydraulic Platform with 223' Ladder	57	Maniktala F.S (Kolkata)
Baranagar F.S	Ashis Kr Nandi 7890430568	East Noapara Metro Station, to R.C.C Bridge on Expressway, West Ganga river, North Rathtala under Baranagar Municipality, South Sithee to Baranagar Bazar.	4 Fire Tender with 35' Ladder	38	Cossipur F.S Kamarhati F.S Bally F.S
New Barrackpore F.S	Dipankar Das (SO) 9163533570	New Barrackpore Municipality Area, Barrackpore-I Block.	1 Fire Tender with 35' Ladder	--	Madhyamgram F.S, Dum Dum F.S
Barrackpore F.S	Subrata Guha 8240513713	Ghusipara under Barrackpore, Barrackpore I-II Block, Titagarh Municipality	2 Fire Tender with 35' Ladder	--	New Barrackpore F.S, Bizpur F.S, Baranagar F.S
Garulia F.S	--	Garulia Municipality	1 Fire Tender	--	
Bizpur F.S	--	Bizpur Municipality, Halisahar Municipality	1 Fire Tender	--	New Barrackpore F.S
Kamarhati F.S	Prodyut Kr Mukherjee 8001471108	Kamarhati Municipality	2 Fire Tender with 35' Ladder	--	Panihati F.S Barrackpore F.S, Baranagar F.S

Equipment's available in the fire station for addressing crisis situation:

Name of fire station	Name of Equipment's	Available in Numbers	Name of fire station	Name of Equipment's	Available in Numbers
Ashoknagar Fire Station	B.A Set	01	Barasat Fire Station	B. A Suit P.P Suit Portable Pump Saw Cutter Aska Light	02 02 02 01 02
Habra Fire Station	Portable Pump Life Jacket P.P.E Trolley Mounted Water Mist B. A Set	02 02 02 01 02	Garifa Fire Station	B.A Set M.C.P.P Honda Pump Life Jacket	05 02 01 02
North Barrackpore Fire Station	Chain Saw Circular Saw Aska Light B. A Set P.P.E. Suit	02 01 03 04 04	Kanchrapara Fire Station	Aska Light Honda Pump BA Set P.P.E Suit Water mist Cum CAFS	01 02 02 02 01

	Honda pump	02		Fire Fighting System	
Madhyamgram Fire Station	P.P.E. Suit B.A Set Back pack Aska Light B.A line (Trolley)	03 05 02 02 01	Basirhat Fire Station	B. A Suit P.P Suit Petrol Drive Chain Saw Aska Light CAF extinguisher (10L) CAF extinguisher (50L) Honda Pump	01 04 01 02 02 01 03
Bongaon Fire Station	B.A Set P.P.E. Dress Aska Light Portable pump	04 01 02 02	Panihati Fire Station	R.P.P Aska Light BA Set Fire Suit Aska Hi- Pressure water mist cum CAFS	01 01 02 02 01
Lalkuthi Fire Station	R.P.P Aska Light B.A Set Fire Suit Hi pressure CAFS	02 02 04 02 02	Gobardanga Fire Station	B.A Set Aska Light Portable Pump	01 01 01
Dum Dum Fire Station	B.A Set P.P.O Dress	02 02	Bidhannagar Fire Station	Combi Tool B.A Set Chain Saw Aska Light P.P.E Suit Portable Pump	01 10 01 04 08 02
Kakinara Fire Station	B.A Set P.P.O Dress Chain Saw Aska light Deep Lift Pump	04 02 01 02 01	Baranagar Fire Station	MCP Honda Pump B.A Set Fire Suit	04 02 04 02
New Barrackpore Fire Station	B.A Set Aska Light Portable Pump	--	Garulia Fire Station	B.A Set Aska Light Portable Pump	--
Barrackpore Fire Station	B.A Set Aska Light Portable Pump	--	Bizpur Fire Station	B.A Set Aska Light Portable Pump	--
Kamarhati Fire Station	B.A Set Aska Light Portable Pump	--	--	---	---

Standard Operation Plans to address threats from Gas leak/ Biological hazards/Chemical hazards. (Standard operating procedure).

For incidences of for Chemical/ gas leak/ biological hazard inform emergency departments such as Police, Ambulance and local administration.

- Observe wind Direction.
- Appliances which will be deployed for the above mention operation must be kept 200 yards from the effective substance against the wind direction
- Check for gas/chemical leakage.
- Cordon the area through lowering line.
- Do not smoke light a candle or other flame burning substances.
- Inform supply emergency
- Check the nature of chemical / gas. If dilute able in water then upgrade the drainage system like ammonia, if chlorine there must be lime in the main absorbable substance.

Details of highly fire prone area:-

Name of Fire Station	Block/ Municipality/ Corporation	Area
Ashoknagar Fire Station	Habra Block	Ashoknagar Market
Habra Fire Station	Habra-I, & Gaighata Block	Habra Municipality and G.P under the block
North Barrackpore Fire Station	North Barrackpore Municipality	Nona Chandanpur, Shaymnagar
Madhyamgram Fire Station	New Barrackpore Municipality, Madhyamgram Municipality,	Board Garh under Bodai Industrial Zone, Ganganagar Industrial Zone, NSCBI Airport.
Bongaon Fire Station	Petrapole P.S area, Bongaon Block & Municipality, Gaighata Block and Bagdah Block and Gopalnagar P.S	International Truck parking Zone, Central ware house. Shopping malls, Markets, Jute and cotton godowns. Jute Godown and jute Mill Ply wood factory
Lalkuthi Fire Station	Titagarh Municipality	Barrackpore and Titagarh area
Dum Dum Fire Station	South Dum Municipality, Dum Dum Municipality	Airport Surrounding areas, ordinance Factory and Municipal areas and Market, Lake Town area
Kakinara Fire Station	Bhatpara Municipality	Jute mills 9 nos, Bhatpara State General hospital, Municipality Office, Bhatpara Telephone Exchange Post office and Electric Station.
Barasat Fire Station	Barasat Municipality	Markets, Hospital and Residential areas
Garifa Fire Station	Naihati Municipality	Markets, Hospital and Residential areas
Kanchrapara Fire Station	Kanchrapara Municipality	Shopping Malls, Kanchrapara Municipality office, Kanchrapara P.O
Basirhat Fire Station	All Blocks	Stags of Straw, in the rural areas, Residential area, Bashirhat Municipality and markets
Panihati Fire Station	Panihati Municipality Bilkanda-II G.P	Sodepur Station Road Small industries of Mahishpota area
Gobardanga Fire Station	Gobardanga area	Gobardanga Municipality
Bidhannagar Fire Station	Bidhannagar Municipal Corporation, Rajarhat Block	Area of B.M.C, N.D.I.T.A, N.K.D.A, HIDCO
Baranagar Fire Station	Baranagar Municipality, Kamarhati Municipality	Sithee more Agarpara area
New Barrackpore Fire Station	New Barrackpore	Markets and Municipality
Barrackpore Fire Station	Barrackpore I-II Block, Titagarh Municipality	Barrackpore Industrial Belt, Titagarh Factories
Garulia Fire Station	Garulia Municipality	Markets, Mills and Municipal areas
Bizpur Fire Station	Halisahar Municipality	Market areas and residential areas
Kamarhati Fire Station	Kamarhati Municipality	Market area, slums, mills and residential area

Fire safety measures adopted to respond to fire accidents in Govt. Homes. Nil

Fire safety measures adopted to respond to fire accidents during festive seasons. Yes

Contact details of persons in control room during crisis/disaster period. Divisional Fire officer 08697603656 control room 033-2552-3170, 033-2550-6164, and 033-2227-6666.

District Disaster Management Plan 2020-2021
(P.H.E, Dte, Barasat Div & Eastern Mechanical Division (EMD))
North 24 Parganas

Brief Introduction about the district water supply under this division: P.H.E. Dte Division comprises of Barasat Division, RWS Barasat Sub-Division, Barrackpore Sub-Division, Habra Sub-Division, Bongaon Sub-Division, Basirhat Sub-Division, and Hasnabad Sub-Division. These division is highly vulnerable to flood and cyclone along with Arsenic contamination. There is two administrative division under this division:-

- Barasat Division (Civil) and
- Eastern Metropolitan Division, P.H.E. Dte.

Office Address and contact number: - 1. Barasat Division Office at Barasat beside Zilla Parishad Bhawan and
 2. Eastern Mechanical Division, C.I.T. Annex Building P -16 India Exchange Place, Kolkata-73
 Contact Number: 033-25525652

Name of the Executive Engineer and contact number: Sanjib Sarkar Executive Engineer, P.H.E. Barasat Div. 9434314948 and 033-25525652 and Debasish Gharami, Executive Engineer Eastern Mechanical Division (EMD) 033-22254871, 9830276691

Contact Details of control room at Sub-Division and Block Level:-

District Disaster Management Committee:

Sl.No	Name	Designation	Address	Phone No.	
				Office	Mobile
Barasat Division (CIVIL)					
1.	S. Sarkar	Executive Engineer	Barasat Division	033-25525652	9434314948
2.	S. Biswas	Assistant Engineer (HQ)	--Do--	--Do--	9433277016
3.	S. Saha	S.A.E.	--Do--	--Do--	9433728589
4.	P. Chatterjee	Head Clerk	--Do--	--Do--	9804040275
5.	J. Mondal	A.E	RWS Barasat Sub-Division	033-25628534	9732450245
6.	J. Biswas	A.E.	Barasat Sub-Division	033-25628532	9830714893
7.	M. Mondal	S.A.E	--Do--	Do	9433643523
8.	N. Biswas	A.E.	Barrackpore Sub-Division	033-25926369	9433552546
9.	A. Nandi	S.A.E	--Do--	Do	9830386360
10.	M. Chakraborty	S.A.E	--Do--	Do	9874706215
11.	D. Hazra	A.E.	Habra Sub-Division	03216-253729	9143134075
12.	D. Hazra	A.E.	Bongaon Sub-Division	03215-255497	9143134075
13.	P.Saha	S.A.E	--Do--	Do	9433383618
14.	P. Naskar	A.E	Basirhat Sub-Division	03217-265339	9433778332
15.	M. Konch	S.A.E	--Do--	Do	9836689409
16.	K.Biswas	A.E.	Hasnabad Sub-Division	03217-233273/ 03217-233952	9775577356
17.	P. Pal	S.A.E.	Do	Do	9434210183
18.	G. Biswas	S.A.E.	Do	Do	9932557568
Eastern Mechanical Division					
1.	Debasish Gharami	Executive Engineer	Eastern Mechanical Division	033-22254871	9830276691
2.	S. Bala	SAE	Eastern Mechanical Division	033-22254871	7890236187
3.	S. Chakraborty	SAE	Eastern Mechanical Division	033-22254871	9830508817
4.	U. Dey	SAE	Eastern Mechanical Division	033-22254871	9932150157

Drinking Water Source:

Total	Tubewell		Street Stand Post
	Functioning	Defunct	
18315	15755	2560	22540

Risk Assessment as per PHE:

Type of Hazard	Time of Occurrence	Potential Impact	Vulnerable areas
Flood	02	High	11 Blocks
Drought	Nil	Medium	NA
Cyclone	02	High	06 Blocks
Epidemic	Nil	Low	NA

VULNERABILITY ANALYSIS**Infrastructure Vulnerability against Hazards**

Vulnerability	Vulnerability against each hazard							
	Cyclone		Flood		Chemical industry		Fire	
	Population	Area Name	Population	Area Name	Population	Area Name	Population	Area Name
Water Supply	6 (Lakhs)	6 Block	10 (Lakh)	11 Block				

7. MITIGATION PLAN**7.1 Sector wise Vulnerability Reduction Measures (Considering G.P Plans):-**

Type of Sector	Sub Sector activities	Mitigation measures	Responsible Dept.	Time Frame
Water supply & sanitation	Water supply	a) Pre b) During c) Post	PHE / NZP / P.S / G.P	15 days 24 hours. 3 months
Infrastructure Development	Drinking water	Pouch / Tanker	PHE / NZP / P.S / G.P	3 days

Crisis Response Structure of the Block:**A. Early Warning Dissemination & Response Plan**

Department	Response System			
	Preparedness	Pre (after Warning)	During Disaster	Post Disaster
Public Health Engineering	Ready with material & stock of Bleaching powder etc. at Divisional & Sub-Divisional level.	1. Inform all R.W.S Staff posted at different Blocks under B.D.O. through A.E Barasat R.W.S Sub-Division 2. Alert all Sub-Divisional Staff through E.E., Barasat Division, and P.H.E. Dte.	All works will be taken up through our Sub-Divisional Officers & use all S.A.E/Mech./ Helper R.W.S posted in different blocks	Restoration work of different PWSS through Sub-Divisions under Barasat Division P.H.E. Dte.

Crisis Response Structure of the Block/PHED:-

B. Shelter Management

Sl. No.	Departments	Shelter Management Response System			
		Preparedness	Pre (after Warning)	During	Post
1.	Public Health Engineering	Water pouch, Tanker, Spout arrangement at near by PWSS, collection of water disinfectants (Halogen Tab, Chlorine tab, Bleaching powder.)	Procurement of materials	Distribution of water pouch, supply of drinking water through Tanker, distribution of Halogen tab, Bleaching Powder.	Restoration of affected Spot Sources & PWSS, Structures and Pump, Motor, Cable connection, connecting pipeline etc.

C. Infrastructure Restoration

Departments Public Health Engineering	
Preparedness	1. Identification of Vulnerable area 2. Raised of water sources above F.L through raised platform
Pre (after warning)	Procurement of spare parts
During	Disinfection & restoration of Spot Sources & PWSS structures, pump motors etc.
Post	Pumping Machinery & Restoration of PWSS elements.

D: Water & Sanitation

Sl. No.	Departments	Health & Sanitation Response System			
		Preparedness	Pre (after Warning)	During	Post
1.	Public Health Engineering, Dte.	Water pouch, Tanker, Spout arrangement at near by PWSS, collection of water disinfectants (Halogen Tab, Chlorine tab, Bleaching powder etc.)	Procurement of materials	Engaged all RWS Mech./Senior Workman posted at different block for disinfection & repair of spot source headed by SAE, RWS	Restoration of PWSS & spot sources with the help of Divisional & Sub-Divisional staffs / agencies.

E. Relief: Infrastructure Restoration

Sl. No.	Departments	Relief Operation – Response			
		Preparedness	Pre (after Warning)	During	Post
1.	Public Health Engineering, Dte.	1. Spout arrangement in PWSS. 2. Raised of T.W through raised platform in Vulnerable areas	1. Collection of disinfectant. 2. Collection of Spare parts	1. Disinfection work. 2. Supply of water by Pouch.	1. Disinfection of different units. 2. Restoration of affected water supply structure. 3. Repair and heat varnishing of pumps motor set, restoration of electric arrangements.

Disaster Management Plan 2020-2021

Department of Food and Supplies

Name of District Controller of Food and Supplies with Mobile Number:

Md Zamin Ezaz, 76040 68632.

Name of Deputy Director of Rationing, Barrackpore with Mobile Number (for SR Area):

Sankar Narayan Bankura, +91 76040 68602

Office address with Email, Fax No, landline number: District Controller of Food and Supplies, North 24 Parganas, Banamalipur, Barasat. Phone: - 033-2552-3247, Email: dcfs.n24p.wb@gmail.com

District Profile of North 24 Parganas in respect of PDS:

Sl.	Items	Statistics
1	Population of the District (Census 2011)	1,00,09,781
2	Population receiving Food grains @Rs 2/Kg	66,46,656
		AAY: 3,03,095
		PHH: 25,99,162
		SPHH: 25,79,789
		RKSY – I: 16,13,143
		Total: 70,95,198
3	Population receiving Food grains @Half market price	17,63,842
		RKSY – II: 17,63,842
4	Total Population under Khadya Sathi	88,59,040
5	Percentage of population (Census 2011) covered under Khadya Sathi	88.50%
6	No. of AILA families getting rice @16 kg/family/month @Rs. 2/- per kg.	1,18,242
	Digital Ration Cards	
7	i) Total No. of Digital Ration Cards distributed	86,57,299
	ii) Target for completion, if not yet completed.	Receipt of applications for digital ration cards is a continuous process.
8	Paddy procurement status (Figure in MT)	
	i) Target for the District in the KMS 2018-19:	3,90,000 MT
	ii) Target for the District in the KMS 2018-19 (up to 29/02/2020):	1,87,200 MT
	iii) Procurement achieved in the KMS 2018-19 (up to 29/02/2020):	1,51,440.340 MT
	iv) CPCs operational	19
	v) Co-operative Societies involved in procurement	88
	vi) SHGs (Sanghas) involved in procurement	09
	Godown Capacity (in MT)	
9	Present Godown capacity in the district	69,640 MT (Govt.) & 4,788 MT (Hired) = 74,428 MT (Total)
	i) No. of Godowns in operation (Govt. + Hired)	19 (including 7 Kishan Mandis)
	ii) No. of Rice Mills functioning	25
10	Monthly approximate requirement of Rice (in MT) under Khadya Sathi schemes in North 24 Parganas	
11	State Pool (RKSY & AILA)	5,867.479
	Central Pool (NFSA)	11,328.367
	Total	17,195.846
	No. of Distributors (MR + SR)	37 + 8 = 45
12	No. of Dealers Normal (MR+SR)	1,146 (MR) + 628 (SR) = 1,774
13	No. of S.K. Oil Agents	54
14	No. of S.K Oil Dealers (including tagged)	2607
15	No. of Flour Mills tagged with Fortified Atta	4

Contact details of persons in control room during disaster at District, Sub-Division, and Block Level:

Sl. No.	Office	Name	Designation	Contact No.
1	DCF&S, North 24 Parganas Control Room	Md Zamin Ezaz	DCF&S, N-24 Pgs	76040 68632
		Debolina Hore	ADCF&S, N-24 Pgs	86971 53571
		Bibhuti Biswas	C.I.(F&S)	94740 77650
		Prafulla Kr. Sarkar	C.I.(F&S)	94771 00183
		Pranab Kr. Biswas	C.I.(F&S)	97321 95300
		Shila Chakraborty (Howlader),	C.I.(F&S)	98311 53108
Sub-Division				
	SCF&S, Barasat Control Room	Ajjul Sk.	SCF&S, Barasat	8240926006
		Kutubuddin Gayen	Inspector (F&S)	7001761491
	SCF&S, Basirhat Control Room	Bibhuti Bhushan Roy	SCF&S, Basirhat	9153094526
		Uttpal Basu	Chief Inspector (F&S)	9433761549
	SCF&S, Bongaon Control Room	Anindita Paul	SCF&S, Bongaon	9051271682
		Apurba Das	Chief Inspector (F&S)	9831079592
		Sanjib Chakraborty	Inspector (F&S)	9735551559
	SCF&S, Barrackpore Control Room	Kazi Nazir Iqbal	(SCF&S), Barrackpore	9547262462
		Manas kr Bhattacharya	Inspector (F&S)	9874479995
Blocks				
	Barasat-I	Srabni Majumdar	Sub-Inspector (F&S)	7003465926
	Barasat-II	Debasis Patra	Chief Inspector (F&S)	9800092092
	Amdanga	Anita Bhattacharyya	Chief Inspector (F&S)	9239210695
	Habra-I	Anup Biswas	Inspector (F&S)	9153078874
	Habra-II	Shyamal Kumar Lahiri	Inspector (F&S)	7407488564
	Haroa	Baitul Islam	Inspector (F&S)	7584841877
	Deganga	Sanjib Kumar Biswas	Inspector (F&S)	7001475631
	Rajarhat	Anita Bhattachariya	Chief Inspector (F&S)	9239210695
	Bongaon	Sudip Dutta	Inspector (F&S)	6294265662
	Bagdah	Subhas Chandra Mandal	Inspector (F&S)	9153357553
	Gaighata	Rabindranath Biswas	Inspector (F&S)	9732963485
	Barrackpore-I	Manas Kr. Bhattacharya	Inspector (F&S)	9874479995
		Tapas Mondal	Inspector (F&S)	9933094603
		Biswajit Kumar	Inspector (F&S)	9432426902
	Barrackpore-II	Pradip Bhattacharya	Inspector (F&S)	9433614782
		Sheikh Kutubuddin	Inspector (F&S)	9800648819
		Probir Halder	Inspector (F&S)	9874975816
	Basirhat-I	Bibhuti Bhusan Roy	Inspector (F&S)	9153094526
	Basirhat-II	Suproakash Pal	Inspector (F&S)	9476185777
	Baduria	Piyar Ali Sekh	Inspector (F&S)	9735173296
	Hasnabad	Suproakash Pal	Inspector (F&S)	9476185777
	Hingalgunj	Rajat Majumder	Inspector (F&S)	9800092092
	Minakhan	Kallol Halder	Inspector (F&S)	7797096629
	Sandeshkhali-I	Kallol Halder	Inspector (F&S)	7797096629
	Sandeshkhali-II	Baitul Islam	Inspector (F&S)	7584841877
	Swarupnagar	Piyar Ali Seikh	Inspector (F&S)	9735173296
Municipality and Corporation				
	Ashokenagar – Kalyangar	Shymal Kumar Lahiri	Inspector (F&S)	7407488564
	Baduria	Piyar Ali Seikh	Inspector (F&S)	9735173296
	Barasat	Kutubuddin Gayen	Inspector (F&S)	7001761491
	Basirhat	Bibhuti Bhusan Roy	Inspector (F&S)	9153094526

	Bongaon	Anup Biswas	Inspector (F&S)	9681897171
	Gobardanga	Anup Biswas	Inspector (F&S)	9153078874
	Habra	Anup Biswas	Inspector (F&S)	9153078874
	Madhyamgram	Debasis Patra	Chief Inspector (F&S)	9800092092
	Taki	Suproakash Pal	Inspector (F&S)	9476185777
	Ex-officio Deputy Director	Swarup Mondal	Ex-off Deputy Director	94339 54474
	Bidhannagar	Ranu Samajdar	R.O., Bidhannagar	82400 74377
	Naihati	Amalita Khanra	R.O., Naihati	94774 56825
	Kamarhati	Bitan Majumdar	R.O., Kamarhati	9433574944
	Panihati	Biswanth Gayen	R.O., Panihati	7363911729
	Garulia	Shreyasi Maity	R.O Garulia	9474458896
	Barrackpore	Priya Pal	R.O., Barrackpore	9564101741
	Baranagar	Preety Dubey	R.O., Baranagar	9874442988
	Dumdum	Gopal Ch. Mondal	R.O., Dumdum	9062468970

Block, Municipality, Corporation wise PDS Shops:

Sl no	Sub-Division	Name of Block/ Municipality./ Corporation	No of Ration Shop	No of Kerosene oil Dealer
1	Barasat	Amdanga	31	41
2		Barasat-I	35	51
3		Barasat-II	26	35
4		Deganga	54	60
5		Habra-I	28	37
6		Habra-II	24	30
7		Haroa	42	74
8		Rajarhat	22	23
9	Basirhat	Baduria	54	68
10		Basirhat-I	30	30
11		Basirhat-II	44	51
12		Hasnabad	47	53
13		Hingalgunj	50	37
14		Minakhan	36	45
15		Sandeshkhali-I	37	39
16		Sandeshkhali-II	40	45
17		Swarupnagar	44	57
18	Bongaon	Bagdah	46	95
19		Bongaon	86	149
20		Gaighata	60	113
21	Barrackpore	Barrackpore-I	32	36
22		Barrackpore-II	24	32
Municipality				
1		Ashokenagar- Kalyangar	32	26
2		Baduria Municipality	14	16
3		Baranagar Municipality	54	43
4		Barasat Municipality	34	53
5		Barrackpore Municipality	47	48
6		Basirhat Municipality	46	42
7		Bhatpara Municipality	77	100
8		Bongaon Municipality	28	90
9		Dum Dum Municipality	62	35

10	Garulia Municipality	32	23
11	Gobardanga Municipality	10	11
12	Habra Municipality	31	34
13	Halisahar Municipality	67	26
14	Kamarhati Municipality	62	48
15	Madhyamgram Municipality	17	30
16	Naihati Municipality	42	43
17	Kanchrapara Municipality	--	28
18	Khardah Municipality	--	26
19	North Barrackpore Municipality	--	61
20	South Dum Dum Municipality	--	64
21	New Barrackpore Municipality	16	30
22	North Dum Dum Municipality	43	39
23	Panihati Municipality	72	75
24	Taki Municipality	10	13
25	Titagarh Municipality	35	23
26	Bidhannagar Municipal Corporation	54	74

**** Details and Contact of the dealers are available with the Dept. of Disaster Management and Food and Supplies Dept.
North 24 Parganas, Barasat.

Numbers of ration shops, go-downs which is vulnerable due to flood:

Ration shops – 249; S K Oil shops – 46; Godowns – 1

(Outer compound of RIDF **Bagdah** is vulnerable to water-logging during heavy rains but there is no history of the water level rising to the level that breaches the plinth height and the water entering the actual godown chambers. However, as a precaution, no stocks are stored in this godown during the monsoon months from June to September. Sufficient stocks are stored at RIDF Bongaon and RIDF Gaighata to cover the needs of the population otherwise served by RIDF Bagdah.)

Plans for distribution of food grains during disaster:

Arrangements are made to ensure that a minimum of **200 MT of rice** is kept in each of the government godowns. All the Kerosene Oil Agents of the District are also required keep **05 KL of Kerosene Oil** as rolling reserve for monsoon season, once necessary order in this regard is issued by the Dept.

Stocks of salt, edible oils at Distributors' points is also kept as per allotment made by the Department. The Inspectorate staff posted at the blocks prepare lists of **stockiest of dry foods such as chira, gur, etc.** under their blocks and submit the same to the respective BDOs.

Distribution of food grains during disaster would be done as per instructions of the Department.

Plans to restore damage ration cards due to any Natural calamity:

Issuance of duplicate ration cards following modalities in case of disposal of form-IX.

Safety measures adopted for Store houses/go downs, PDS Shops during flood or disaster situations:

- Making plinth height of FPSs / wholesalers godown much higher than road height,
- Taking disinfection measures in the go-downs to prevent rodent/pest from damaging food grains.

**District Disaster Management Plan 2020-2021
(WBSEDCL)
North 24 Parganas**

District Profile of North 24 Parganas in respect of Electric connection: North 24 Parganas is among the most densely populated district in the state. With the rise in population and industrialization there is a huge demand of power supply in this district. With the demand there needs to be constant maintenance and monitoring of these electricity lines and connections in these district. Being a vulnerable district, there is constant threat of cyclone, flood, tsunami and earthquake in the district. Thus the disruption of power and accidents related to it is always at high level. The District has achieved full power supply in the recent past.

Important contact details for time of emergency:-

Sl no	Designation	Name of Officer	Email	Contact Number
1	Regional Manager, WBSEDCL Barasat	Rabi Shankar Banerjee	Rm.north24pgs@wbasedcl.in cm.pndc@gmail.com	7449304540
2	Regional Manager, WBSEDCL Bidhannagar	Dipak Mondol	c.m.bndc@gmail.com	7449304390
3	Divisional Manager, Barasat	Kinkar Singh	dmbarasat@yahoo.in	7449304640
4	Divisional Manager, Basirhat	Nilkhanta Biswas	basirhat.divisionalmgr@gmail.com	7449304790
5	Divisional Manager, Habra	Sanjoy Mitra	habra.division@gmail.com	7449304690
6	Divisional Manager, Barrackpore	Sumitabho Hazra	dmbkpd@yahoo.in	7449304590
7	Divisional Manager, Bongaon	Rajat Kr Tikadar	bongaon.division@gmail.com	7449304820
8	Divisional Manager, Bidhannagar	Ranjit Kr Mondol	wbasedcl.bnnd2@gmail.com	7449304490
9	Divisional Manager, Naihati	Sankhadwip Bhattachacharya	Dm_naihati@yahoo.co.in	7449304740

Total number of villages under the district: 1595 Total electrified till date: 1595

Total hours electricity is provided to these villages in a day: - 24 Hrs. a day

Major roles and responsibilities of WBSEDCL: SOP

The Plan of WBSEDCL includes understanding of disaster, their behaviour and risk of damage to structures and establishment to achieve the desired and successful disaster mitigation. These are divided into:

Pre-Disaster, During Disaster and Post- Disaster.

These stage occurs when prior information is available about a situation that may lead to a disaster in near future like weather forecast for torrential rain, thunder, storm, during summer, monsoon etc. In this situation, different civil administration authorities as well as the consumers may be kept informed about the probable disruption which may occur due to natural calamity to take advanced preparedness from their end also. These take place in following notification processes:

Pre Alert Notification: These type of notification is mainly used for dissemination of an important concerning slow development of an emergent situation which can be rectified or would take time before they turn to a disaster.

Alert Notification: An alert notification implies that although a disaster is not imminent, aggravation of the situation would lead to crisis unless condition is improved.

Warning Notification and warning responsibility: A warning notification implies that a disaster is imminent and an advanced action is to be initiated for minimizing of damage. The warning notification indicating magnitude of disaster should be communicated to all concerned in the area. In cases of developing a crisis situation the

respective authorities responsible for issuing proper notification to the authorities upward and downward to the authority issuing the notification as well as to the disaster management committees.

Impact/ Disaster Phase:-

Quick Response Team: - The division manager will constitute and form a QRT (Quick Response Team) and it will consist of the following members: - AE/Sr. SAE 1, SAE 1, Charge man 1, Special operating Asst 1, Sr. Linesman/linesman 4, Technical support hand 4 Total 12 members. During and after disaster the team will rush to the spot immediately for response and rescue.

Control Room details

Zone	Divisions	Contact Number	Mobile number
Kolkata Zone	Bidhannagar-I	033-2337-5766	8697704730
	Bidhannagar-II	033-2576-7255	8697707358
	Barrackpore	033-2592-0134	8697704749
	Naihati	033-2581-2256	8697704736
	Barasat	033-2552-1788	8697704688
	Bashirhat	03217-269318	8697706829
	Habra	03216-237014	8697706850

Number of Power station and sub-station details under North 24 Parganas:

Sl. No.	Name Of Installation	Capacity In MVA	Latitude	Longitude
1	M - 1	38.9	22°35'33.18"N	88°24'48.13"E
2	M - 2	29.45	22°35'28.01"N	88°25'13.70"E
3	M - 3	38.9	22°34'13.27"N	88°24'46.62"E
4	M - 5	38.9	22°34'29.72"N	88°26'3.62"E
5	Mahisbathan	30	22°34'32.09"N	88°26'4.74"E
6	NTAA - 1A	14.3	22°35'2.56"N	88°26'53.59"E
7	NTAA - 1D	20	22°34'44.03"N	22°34'44.03"N
8	NTAA - 1C	20	22°34'41.47"N	88°27'39.33"E
9	NTAA - 1B	23.15	22°34'56.43"N	88°27'42.06"E
10	NTAA - 1DBPS	6.3	22°34'42.52"N	88°29'3.26"E
11	S/Lake Housing Complex	20	22°34'51.84"N	88°29'49.44"E
12	B-Switching	6.3	22°35'31"N	88°24'22"E
13	H-Switching	10	22°35'01"N	88°24'58"E
14	A-13	10	22°35'42"N	88°24'02"E
15	Bagjola	30	22°36'13.89"N	88°25'17.01"E
16	Bhangar	35.6	22°29'54.33"N	88°35'42.88"E
17	Bisherpara	20	22°40'9.21"N	88°26'14.74"E
18	Chandiberia	30	22°35'49.85"N	88°26'21.64"E
19	Mandalgathi	26.3	22°37'43.68"N	88°25'57.72"E
20	Minakhan	18.9	22°30'42.66"N	88°42'53.01"E
21	Narayanpur	25.2	22°38'27.69"N	88°27'57.66"E
22	Rajarhat	16.3	22°34'41.85"N	88°31'54.49"E
23	Bengal Unitech / NTAA - 3B	20	22°33'44.19"N	88°29'21.30"E
24	Sukhobristi /NTAA - 3E"	20	22.566685	88.514683
25	Siddha Pyne	20	22.635362	88.460226
26	NTAA - 2B	12.6	22°36'40.72"N	88°28'22.74"E
27	NTAA - 2C	12.6	22°37'34.06"N	88°27'55.32"E
28	NTAA - 2D	12.6	22°37'38.99"N	88°27'35.50"E
29	NTAA - 2E	20	22°37'10.13"N	88°27'15.39"E
30	NTAA - 2A	12.6	22°36'6.15"N	88°28'41.00"E

31	NTAA - 2G	12.6	22°34'52.52"N	88°29'31.69"E
32	CBD	12.6	22°35'30.22"N	88°28'45.53"E
33	GHUNI	12.6	22.58813	88.458895
34	DLF	6.3	22.56716	88.517
35	Old Calcutta	29.9	N22.7477°	E88.3819°
36	Barrackpur	16.3	N22.8396°	E88.3862°
37	Belghoria	22.6	N22.666°	E88.3994°
38	Ghola - Sodpur	18.9	N22.6974°	E88.4096°
39	Mohanpur (KMDA)	12.6	N22.7708°	E88.3909°
40	Rahara (Dangapara)	16.3	N22.73202°	E88.38569°
41	Sajirhat	26.3	22°42'2.77"N	88°26'9.13"E
42	Mohanpur (Barrackpore) GIS	12.6	21.83005209	87.36032141
43	Abdalpur	36.3	N22.6937°	E88.4843°
44	Amdanga	12.6	N22.8563°	E88.5352°
45	Anantapur	16.3	N22.7775°	E88.4933°
46	Berachampa	18.9	N22.6988°	E88.6886°
47	Bira - Joypul	19.45	N22.7833°	E88.5786°
48	Jeerat	17.6	N22.8565°	E88.5352°
49	New Barasat	55.2	N22.7195°	E88.4883°
50	Nilganj	12.6	N22.7492°	E88.4349°
51	Regent Garment Park	6.3	N22.73462°	E88.46432°
52	Bagda (Helencha)	15.75	N23.1839°	E88.8555°
53	Bongaon	25.2	N23.0486°	E88.8199°
54	Chandpara	12.6	N22.9787°	E88.7824°
55	Meherani	6.15	N-23.191102	E88.949048
56	Gaighata / Jaleswar	18.9	N22.9192°	E88.7198°
57	Gobardanga	17.6	N22.8598°	E88.771°
58	Banipur	16.3	N22.82308°	E88.64438°
59	Habra	27.05	N22.8285°	E88.6284°
60	Banbania	12.6	N22°50'18"	E88°39'12"
61	Kalyani Spinning Mill	11.3	N22.82821	E88.82656°
62	Chord Road	32.6	N22.8396°	E88.3861°
63	Goalaphatak	22.6	N22.8963°	E88.4264°
64	Gouripur	14.45	N22.899°	E88.4108°
65	Halisahar	17.6	N22.948°	E88.4198°
66	Kanchrapara	30	N22.9312°	E88.454°
67	Naihati Jute Mill	8.15	N22.9129°	E88.4041°
68	Panpur	22.6	N22.8619°	E88.43°
69	Arbelia	22.6	N22.6908°	E88.7627°
70	Basirhat	18.9	N22.6782°	E88.83705°
71	Haroa	12.6	N22.661050°	E88.68233°
72	Hasnabad	12.6	N22.5804°	E88.912°
73	Hingalganj	10	N22.4578°	E88.9867°
74	Serapole	16.3	N22.8355°	E88.8671°
75	Nazat	11.3	N22.3217°	E88.8359°
76	SARBERIA	6.3	22.3769211	88.8066101
77	JELIAKHALI	6.3	22.3489	88.8209
78	Bhaduria	9.45	22.7761	88.752
	TOTAL	1471.55		

Disaster Management Plan – 2020-2021
Department of Forests,
North 24 Parganas

District profile: In the entire district of North 24 Parganas, there is only 1 (one) Patch of forest, (Natural High Forest) “Par Madan Reserve Forest”, they having area of 93.70 Hectare. Within this reserve forest 64.00 Hectare having fenced enclosure, was notified as Bibhutibhushan Wildlife Sanctuary vide. Govt. Notification no- 2776-For/11-4/98 dated 19.08.1988. Bibhutibhushan wildlife Sanctuary is located in the North-eastern corner of 24 Parganas (North) Division, in West Bengal on the Bank of river Ichhamati. The Sanctuary is situated between 23.11’23.14’ N to 23.11’36.84”N latitude and 88.46’23.94”E to 88.46’25.00” E longitude and has a total area of 64.00 Hectare.

It has no boundary sharing with Bangladesh.

Problems: - Anthropogenic pressure, shortage of natural fodder, flood in Ichhamati river- chances of engulfing the forest area.

Having 1 (one) number. JFMC, comprising of 37 members

Name of the Divisional Forest Officer: Sri Niranjita Mitra, WBFS

Contact No. (033) 2552-0968

Mobile -9830044254

Name of the Range Officer under 24 Parganas (North) Division:

1. Sri Sukumar Das, Barasat SF Range : 9733168151
2. Sri Asit Kumar Kundu Range Officer Rampura SF Range : 9732760160
3. Sri Cirobrata Roy Range Offiicer Bongon SF Range : 9775253170
4. Sri Pradip Kumar Halder Range Officer : 9038470569
5. Sri Anjan Biswas, Range Officer, Basirhat S.F Range : 9609315212
6. Sri Subhashis Halder, Range Officer Barrackpore S.F Range : 8637837733

Name of Range officer with Range & Mobile No.	Location of the Range	Name of the Beat with Contact No.	Location of the Beat	Jurisdiction
Sri Sukumar Das, Range officer, Barasat SF Range, Mob :9733168151	Rathtala, Barasat under Barasat Sub Division	Barasat S.F. Beat, Sri Sukumar Das, Mob :9733168151	Barasat	Barasat I&II, Habra I&II, Deganga, Rajarhat, Amdanga Blocks and concerned Municipalities
Sri Subhashis Halder, Range Officer Barrackpore SF Range: 8637837733	Chakkathalia, Ambagan under Barrackpore Sub-Division	Barrackpore SF Beat, Debabroto Lahiri, Mobile 9748186800	Chakkathalia	Barrackpore-I & II Panchayat Samity and concerned Municipalities
Sri Chirabrata Roy, Range officer, Bongaon SF Range, Mob: 9775253170	Bongaon Station Road under Bongaon Sub-Division	Bongaon SF Beat- Sri Tapan Kr Mallick Mob: 9775253170	Bongaon	Bongaon Panchayat Samity and concerned Municipalities
		Parmadan SF Beat- Sri Ajit Kumar Hazra, Mob:9593261972	Parmadan	Bagdah Panchayat Samity
Sri Asit Kr Kundu, Range officer, Rampura SF Range Mob:8335043406	Minakhan under Basirhat Sub- Division	Minakhan SF Beat, Sri Subir Ghosh Mob: 9733865398	Minakhan	Minakhan & Haroa Panchayat Samity Hingalgunj (except the area under STR), Sandeshkhali –I & II Panchayat Samity
Sri Anjan Biswas, Range Officer, Basirhat SF Range Mob: 8001881096	Martin Road, Jamrultal near Electric office,	Basirhat SF Beat – Sri Tusar Sarkar, Mob: 8001881096	Basirhat	Basirhat- I&II and Hasnabad Panchayat Samity and concerned Municipalities

	Basirhat Sub-Division	Baduria SF Beat – Sri Tusar Sarkar, Mob: 8001881096	Baduria	Swarupnagar & Baduria Panchayat Samity and concerned Municipalities
--	-----------------------	---	---------	---

Total area under forest vulnerable to flood, Tsunami, Cyclone (Area in Sq. Km):- 93.70 Ha

Past disaster history: - During September 2000 the sanctuary was badly affected by a devastating flood. The entire population had been threatened to be washed away from the enclosure. More than 200 deer's were dead and few numbers were washed away. However considerable no. of deer's could be rescued from the nearby villages with the help of local villagers.

There is no villages or human habitation that is going to be affected from any disaster and thus no preventive measure is taken though fencing is done all around the wild life sanctuary & patrolling done by the staff all round the clock.

Resources available with forest department to address for search and rescue and patrolling during disaster & immediate evacuation: Special team is formed for search and rescue operation during disaster. Boat & other accessories are hired & help of local villagers are being taken. For awareness generation mikeing patrolling by staff.

SOP for any outbreak of infectious diseases among animals/wildlife: - Vaccination quarantine, Sanctuary is kept closed for outsiders during that period and proper sanitation is being done.

Steps taken for restoration of affected area due to any disaster: Immediately after disaster the area is cleaned & good quality of Saplings are planted. These includes saplings of 1) Tree fodder in top story, 2) grass fodder at ground.

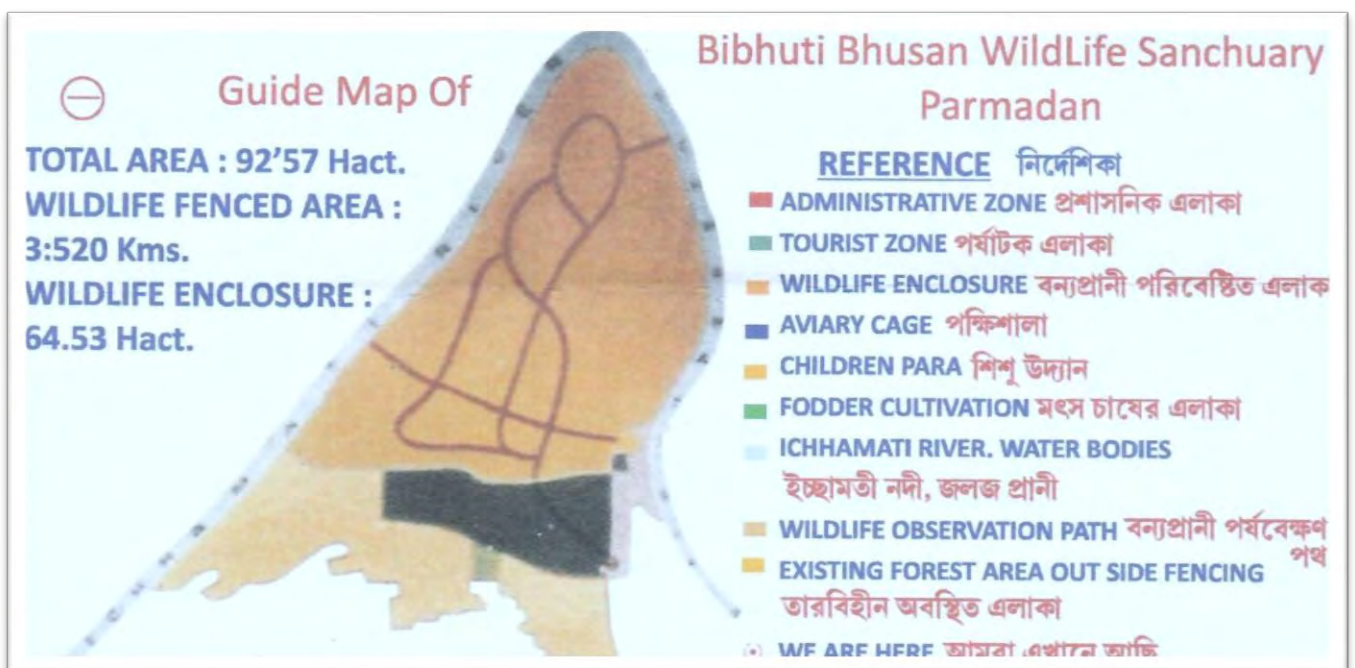
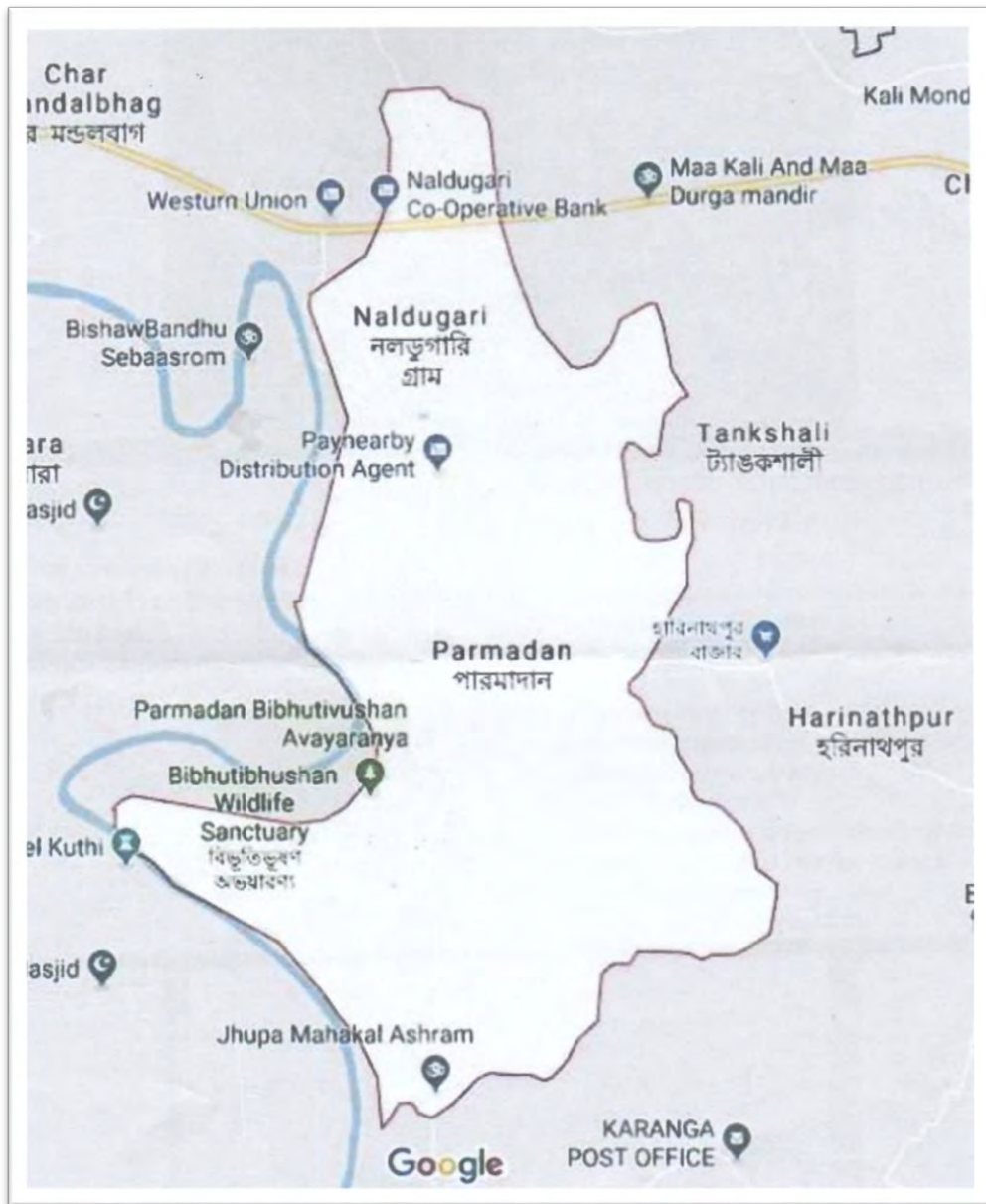
Steps/ programmes taken to combat issues of climate change in the Sundarban region and the district by the department: - Plantation is done in such cases to avoid major damages to the forest area.

Compensation from the department:-

As per the government order no 1805-For/0/11M-95/2011(Pt.I) dated 29th October 2018 the following grant or compensation is granted to the affected.

Sl no	Categories	Rate
1	To the family of the deceased for loss of life	<ul style="list-style-type: none"> Rs. 4.00 Lakhs Subject to certification regarding cause of death from appropriate authority
2	Ex-Gratia payment for loss of a limb or eye(S)	<ul style="list-style-type: none"> Rs. 59.100/- per person when the disability is between 40% to 60%. Rs. 2.00 Lakhs per person, when the disability is more than 60%. Subject to certification by a doctor from a hospital or dispensary of Government, regarding extent and cause of disability.
3	Grievous injury requiring hospitalization	<ul style="list-style-type: none"> Rs 12,700/- per person requiring hospitalization for more than a week. Rs 4,300/- per person requiring hospitalization for less than a week.

MAP of the forest area attached next page



Disaster Management Plan – 2020-2021

Basirhat Police District

North 24 Parganas

District profile: The Basirhat police district has been created by bifurcation of the erstwhile North 24 Parganas vide Police district notification no. 706-PL/PB/14M-198/17 dated 05.03.2018.

• Area:-	1926.734 Sq. km
• Population	2330671 as census 2011
• Hindu	1138462 (48.85%)
• Muslim	1186620 (50.92%)
• Others	5589 (0.23%)
• Sub-Division Administration	1. Basirhat & 2. Minakhan
• Number of Block	09 (Nine)
• Number of Total P.S	11 (Eleven) including 1 (One) coastal P.S
• Number of Municipality	03 (Three)
• International border with Bangladesh	135.2 Km (Land 43.9 Km, riverine 91.3 Km)
• Ps having international border	06 (Six) (Basirhat, Swarupnagar, Baduria, Hasnabad, Hingalgunj, Hemnagar coastal)
• Number of BSF Battalion	04 (Four)
• Number of Border Outposts of BSF	35 (Thirty Five)
• Bordering District	02 (Two) Barasat P.D, and Baruipur P.D.
• Immigration check post	Ghojadanga ICP under Basirhat P.S
• Place of interest	1) Sundarban, 2) Taki, 3) Loknath Temple At Kachua, Matia
• Vital Installation	Ichhamati Bridge
• Total voter	1541271
• Number of Parliamentary Constituency	02 (Two) (14 Bongaon SC & 18 Basirhat)
• Number of Assembly Constituency	08 (Eight)

Details of Sr. Officers of the Police district

Name	Designation	Contact details landline/ Fax	Mobile number	Email
Sri Kankar Prosad Barui, IPS	SP, Basirhat	03217-264333	9073343610	spbasirhat@gmail.com
Sri Chandan Ghosh, WBPS	Addl. S.P Basirhat PD	03217-264555	9073392847	addlspdibbht@gmail.com
Sri Abhijit Saha Mahapatra, WBPS	SDPO Basirhat	03217-265333/ 268555	9073343604	sdpobst@gmail.com
Sri Subrata Deb,, WBPS	SDPO Minakhan	-	9073392827	sdpomnk@gmail.com
Sri Alope Ranjan Munshi WBPS	Dy. Sp (DIB), BHT, PD	03217-264444	9073398174	dibbasirhat@gmail.com
Sri Mohtaship Akhtar, WBPS	Dy. Sp (HQ), BHT, PD	-	6292155984	dsphqbasirhat@gmail.com
Sri Anandajit Hore, WBPS	Dy. Sp Traffic, BHT, PD	03217-265122	9073398271	dysptrafficsbasirhar@gmail.com

Details of Police Station

Sl no	Name of Police station	Total area Sq. Km	Blocks and municipalities covered	Contact number	Estimated manpower
1	Basirhat	112.10	23 ward of Basirhat Municipality and 7 G.P of Basirhat-I Block	03217-268334 basirhatps@gmail.com	28
2	Baduria	218	Ward 17 & 14 G.Ps of Baduria Block	03217-238454 policestationbaduria@gmail.com	30

3	Matia	155	09 G.P of Basirhat-II Block	03217-245345/444 matiapolicestation@gmail.com	21
4	Haroa	192	Ward no and total G.P-10 (8 G.P under Haroa Block and 2 G.P Minakhan Block)	03217-248226 haroaps2014@gmail.com	29
5	Nazat	181.21	09 G.Ps Sandeshkhali-I Block	03217-252102/9073386872 Nazatpsn24pgs@gmail.com	19
6	Minakhan	113.6	06 G.Ps under Minakhan Block	03217-224100 minakhanps03217@gmail.com	25
7	Swarupnagar	217.17	10 G.Ps under Swarupnagar Block	03217-253419 swarupnagarps@gmail.com	32
8	Hasnabad	295	Ward-16 and 09 G.Ps Hasnabad Block and 2 G.P Hingalgunj Block	03217-234480 hasnabadps@gmail.com	24
9	Hingalgunj	150.23	06 G.Ps Hingalgunj Block	03217-251242 pshingalgunj@gmail.com	16
10	Hemnagar	77.58	02 G.Ps under Hingalgunj Block	9073343634 hemnagarcoastal@gmail.com	13
11	Sandeshkhali	197.27	08 G.Ps under Sandeshkhali-II Block	9073386873 pssandshkahli@gmail.com	19
12	Cyber Crime PS	Throughout Basirhat Police Jurisdiction		8170008063 cybrps-bhtpd@gmail.com	08

Areas Most vulnerable to any disaster

Name of police station	Area mostly vulnerable to any disaster
Hasnabad	Coastal Areas of these police stations are prone to natural disaster like flood, cyclone, storms etc such as Aila, Bulbul, Hudhud etc.
Hemnagar	
Hingalgunj	
Sandeshkhali	

Location of reserve forces that can be used for disaster

Name of the reserve unit	Located at	Manpower unit	Contact details
Basirhat Police Lines	Trimohini, Basirhat	5/30	3/5

Standard operating procedure to be followed after early warning or any disaster: As per situation standard procedure are adopted for awareness, preparedness & evacuation.

Resource Available for community awareness and evacuation (public addressing)

Name of Police Station	Name of Resources	Located at	Contact Details
Basirhat	DMG Civics	Police Station Area	9073343623
Baduria			9073343628
Haroa			9073343629
Hasnabad			9073343632
Hemnagar			9073343634
Hingalgunj			9073343631
Minakhan			9073343630
Matia			9073630027
Nazat			9073997079
Sandeshkhali-I			9073343633
Swarupnagar			9073343627

Disaster Management Group: - Though there is no presence of DMG Group under this police district but can get assistance from DMG Group Barrackpore.

Dog Squad: - There is no presence of Dog quad under this police District for search and rescue operations

Number of Ambulance/ trauma Care available for rescue operation with the police district: 01 (one)

Located at Basirhat Police Lines MT Section, contact number 6295955935 (MTO Basirhat)

Standard operating Procedure for crowd management: - As per situation Standard procedure are adopted at all levels for crowd management & reduce crime rates.

Details of Hospitals/nursing home to be available by police for referral after any disaster:- Immediate referral will be made to Basirhat District Hospital.

Standard operating procedure to be followed for communication breakdown in the district from any major disaster:-

Name of P.S Headquarter	Type of wireless radio set and coverage in kms	In Numbers	Process followed to communicate with the Block, Sub-Division & District and State (Nabanna) through relay method
S.P Basirhat Office	VHF Low Band radio Set (25 watt) coverage area office premises	02	VHF Radio communication by relay method
SDPO Minakhan	Same 500 mtrs	02	Same
SDPO Minakhan	Same 25 Kms	02	Same
Control room Basirhat	Same as SP office Premises	02	Same

Details of person to be contacted during disaster: - SI Mala Roy (OC Control Room) 9836870818/7003354035

Control Room details for crisis /Disaster period: - Basirhat Control Room at Police lines Basirhat- 3217264789/03217-264666

Bidhannagar Police Commissionerate

Details of senior officers under the Bidhannagar Police Commissionerate:

Name	Designation	Contact details Landline / Fax	Mobile Number	E-mail
Shri Laxmi Narayan Meena, IPS	Commissioner of Police Bidhannagar	2335-8286 2335-7203	9073343300	nagarpalbidhannagar@gmail.com
Shri Ranendranath Banarjee, IPS	Jt. Commissioner of Police(HQ) Bidhannagar	2335-2011	9073343302	dcphqbdn@gmail.com
Shri Rahul Goswami, IPS	Dy. Commissioner of Police (Detective Department), Bidhannagar	2335-8283	9073343308	dcddbdnpc@gmail.com
Smt. Anuradha Mondal, WBPS.	Addl. Dy. Commissioner of Police Special Branch, Bidhannagar	2334-7009	9073343305	dcsbcontrol@gmail.com
Shri Suryapratap Yadav, IPS	Dy. Commissioner of Police, Bidhannagar zone.	2334-8287	9073343303	dcpbdnzone1@gmail.com
Ms. J. Mercy, IPS	Dy. Commissioner of Police, Airport Division	2324-2143	9073343306	dcp2office@gmail.com
Shri Dhritiman Sarkar, IPS	Dy. Commissioner of Police, Traffic, Bidhannagar	2324-1073	9073343304	DCTRAFFICBDN@gmail.com
Shri Kamanasish Sen, IPS	Dy. Commissioner of Police , New Town Zone		9073343356	acpairport.bdnpc@gmail.com

Number of Police Stations:

Name of Police Station	Area under its jurisdiction (Boundary details)	Blocks, Municipality(Ward numbers),Corporation (Ward numbers) covered	Contact Number of Police station / Email id	Estimated average manpower of the P.S
Bidhannagar South PS	13.6 Sq. Km Bidhannagar East PS Bidhannagar North PS Electronics Complex PS and Kolkata Police Jurisdiction	Ward No- 33, 34, 35, 36, 37, 38	033 -2335-1047 Email Id – icbidhannagarsouthps@gmail.com	10 heads
Bidhannagar North PS	East- Bidhannagar East PS West- EM Bypass under Maniktala PS, Kolkata North- Bagjola Khal and then Lake Town PS South- Bidhannagar South PS	Blocks- (AA, AB, AC, AD, AE, AF, BA, BB, BC, BD, BE, BF, CA, CB, CC, CD, CE, CF, DA, DB, DC, DD, DE, DF, EA, EB & EC) Bidhannagar Municipal Corporation, Ward No- 30, 31, 39, 40 & 41	033 -2337-3343 Email Id – icbidhannagarnorthps@gmail.com	12 heads
Bidhannagar East PS	EC PS/Baguiati PS/BDN North PS/BDN South PS	BMC, Ward No. 29. 30 & 32	033-2359-0849 icbidhannagareastps@gmail.com	10 heads
Electronics Complex PS	North – Swiss Gate South – Nicco Park East – Polenite West Bolersdain.	Ward No. - 28	033- 2367-9779 Email Id – icelectronicscomplexps@gmail.com	41 heads
Lake Town	Ultadanga PS (KP) Tala PS (KP) Dum Dum PS(BK PC) Baguiati PS (BDN PC) BDN North PS (BDN PC)	South Dum Dum Municipality (Ward No- 19, 20, 28, 29, 30, 31, 32, 33, 34, 35)	033- 2534- 4402 Email Id – iclaketownps@gmail.com	30 heads
Name of Police Station	Area under its jurisdiction (Boundary details)	Blocks, Municipality(Ward numbers),Corporation (Ward numbers) covered	Contact Number of Police station / Email id	
Baguiati PS	Area :- 16.27 Sq. K.M North :-Airport PS and Narayanpur PS areas East :- New Town PS & Eco Park P.S. areas South :- Bidhannagar North PS & Bidhannagar East PS areas	Bidhannagar Municipal Corporation Ward nos. 6,7,8,9,10,11, 12,15,16,17,18,19,20,23,24,25 & 26 have been covered.	033-2559 – 8799 Email Id – ocbaguiatips@gmail.com	54 heads

	West :- Dum Dum PS and Lake Town P.S areas			
Airport PS	North – Madhyamgram PS South & West – Dum Dum PS, West Nimta PS, East – Narayanpur PS South Baguiati PS	North Dum Dum Municipality – 1,15,17,19(part)18(part),32,33 Madhyamgram Municipality- 25(part)26(part)27,28 Dum Dum Municipality – 1 (part), 4 (part), Bidhannagar Corporation – 4(part),5(part), 6(part).	033-2511-8292 Email Id – icaairportps@gmail.com	29 heads
NSCBI Airport PS	1670 Acres	N/A	033 - 2511-4001 Email Id – icnsbips@gmail.com	86 heads
Narayanpur PS	27.5 Sq km. Airport PS Rajarhat PS Madhyamgram PS Baguiati and Eco Park PS	BMC Corporation ward – 5(1,2,3,4 and portion of 5) NDDM Municipality ward-1 (16) Madhyamgram Municipality – Ward -1 (26) Donnagar under Barasat Block -II	033 -2519-5008 Email Id – icnarayanpurps@gmail.com	16 heads
Rajarhat PS	Sashan PS,Madhyamgram PS, Narayanpur PS, Eco Park PS, Technocity PS, Kashipur PS	Rajarhat Block & Barasat Block - II	033 -2573-3289 Email Id – rajarhatps@gmail.com	24 heads
New Town PS	Thakdari, Dhalipara Mohishgote, Tarulia, Chandiberia, New Adarshapally, Promodgarh, Sulanguri, Gouranganagar,Ghuni (part), Jatragachi and New Town Action Area-I	Ward No.27 (BMC) Ward No.20(BMC) Ward No.22(BMC) Ward No.25(BMC) Ward No.26 (BMC)	033 – 23246077 Email Id – ocnewtownps@gmail.com	37 heads
Techno City PS	Biharjon Ghat, Newtown PS, OHIO Hospital, Tata Medical Center, Unitech ,Ecospec, Kadampukur , Aliha University, DLF IT Park-2,Chakpachuriya, Pathar Ghata GP, Chapna, DLF Hights, Shapoorjee, Jain tample, Baliguri ,ST Xaviers University, UEM, Rose Dale, Uniworld City,	Patharghata GP, Chak Pachuriya, Chapna,	033-29623600 Email Id – psttechnocity@gmail.com	15heads
Eco Park PS	New Town PS/Techno City PS/Rajarhat PS/ Narayanpur PS/ Baguiati PS	Bidhannagar Municipal Corporation, ward no. 12,13,14,20, and NKDA Area.	033-2962-3333 Email Id – ecoparkpolicestation@gmail.com	15heads

Area most vulnerable to any disaster:

Name of Police Station	Area mostly vulnerable to any disaster
Bidhannagar South PS	Khashmahal, Kulipara under Ward No- 36, Bidhannagar Municipal corporation.
Bidhannagar North PS	Nil
BDN East PS	BMC, Ward No. 29. 30 & 32
Electronics Complex PS	Polenite Sardar Para
Lake Town PS	Dakshindari, Dum Dum Park, Ajoy Nagar Khal Dhar, Bidhan Pally
Baguiati Police Station	There is no vulnerable area at this area
Airport PS	NIL
NSCBI Airport PS	NSCBI Airport
Narayanpur PS	Kalipark, Jagardanga, Bablatata, Battala, Kadihati, Ganganagar
Rajarhat PS	Machibangha, Bogdoba, Raigachi
New Town PS	Promodgarh, New Adarshapally
Techno City PS	Baliguri, Chapna, Patharghata area.
Eco Park PS	Hatiara, ward no.12, 13, 14, 20.

Contact details of officers to address during any disaster under the Bidhannagar Police Commissionerate:

Name of agency	Address	Contact details
Location with contact details of the Disaster Management Group at SAP 6th Battalion Head Quarters premises		
Commandant, SAP 6th Bn, Barrackpore -	Barrackpore	033-25920213, Extn. - 2260
Shri Prasanta Khanra, Asstt. Comdt. SAP 6th Bn. Barrackpore	Barrackpore	9073343261
Inspector (HQ), SAP 6th Bn, Barrackpore	Barrackpore	033-25920213, Extn. – 2264
Shri Debasish Mondal, ASI of Police (6th Bn.)	Barrackpore	9681788852

Location of reserve forces available under the Bidhannagar Police Commissionerate to be used for search and rescue:

Name of the Reserve Unit	Located at	manpower of the unit	Resource available
Armed Police Lines Bidhannagar.	Block – SA, SaltLake near Amartya Abasan under Bidhannagar East PS	Approx – 75 heads	Approx – 35 heads

Standard Operating Procedure to be followed after early warning on any disaster from State / District Administration:

Resources available for community awareness and evacuation: (Public addressing)

Name of Police Station	Name of Resources	Located at	Contact details
Bidhannagar South PS	Available PS vehicle and Auto Rickshaw fitted with loud speaker.	Khashmahal, Kulipara and Bidhannagar South PS area.	033- 2335-1047
Bidhannagar North PS	03 PS Vehicles and 02 Functional Public address system.	Bidhannagar North Police Station area	033-2337-3343
Bidhannagar East PS	Available PS vehicles, Auto Campaigning.	Bidhannagar East Police Station area	033-2359-0849
Electronics Complex PS	Available PS vehicle and Local Clubs.	Mahisbathan, Udayanpally area.	Nayan Maity 9433263421 Pranam Mondal 8777729614
Name of Police Station	Name of Resources	Located at	Contact details
Lake Town PS	Available PS vehicle and Local Clubs.	Sreebhumi Sporting Club Dakshindari Youth Forum Dum Dum Park Tarun Sangha Patipukur Railway Recreation Club.	9831254588 9830706365 9831039067 8481984825
Baguiati Police Station	Available P.S. vehicles, Automobile fitted with loud speaker & loudhailer.	Kaikhali Mondalganhi, Haldiram VIP, Chinarpark, Jyangra Chowrasta , Jora Mandir , Baguiati Bazar, Narayantala , Kestopur VIP, Rabindrapally, Jagatpur Bridge.	N/A
Airport PS	Available PS vehicle and Auto Rickshaw fitted with loud speaker.	Bankra More, kaikhali, Salua, gouripur, mahajatinagar, Bidharpara, Sarat Colony Etc.	N/A
NSCBI Airport PS	N/A	N/A	N/A
Narayanpur PS	Available PS vehicle and Auto Rickshaw fitted with loud speaker.	Kalipark, Jagardanga, Bablatala, Battala, Kadihati, Ganganagar Areas.	N/A
Rajarhat PS	Loudspeakers fitted Mosque, Available PS vehicles, Auto Campaigning.	Rajarhat Bishnupur GP – I & II Chandpur Kirtipur GP II and Pataharghata (part) GP area.	1.Md. Soukat Ali – 9874558602 2. Sariful Molla – 8017558789 3. Abdul Ajjij – 8777577955 4. Hasanur Jaman – 8777672855 5. Abu Hurara - 9836466952
New Town PS	Available PS vehicles, Auto Campaigning.	Thakdari, Dhalipara Mohishgote, Tarulia, Chandiberia, New Adarshapally, Promodgarh, Sulanguri, Gouranganagar, Ghuni (part), Jatragachi and New Town Action Area-I.	N/A

Techno City PS	Loudspeakers fitted Mosque, Available PS vehicles, Auto Campaigning.	Pathar Ghata, Chapna, Shapoorjee, Baliguri.	N/A
Eco Park PS	Loudspeakers fitted Mosque, Available PS vehicles, Auto Campaigning.	Ward No. 12, 13, & 20.	Hatiara Jame Masjid 7003255359 Hatara Sahie Masjid 7687020241 Hatiara Majherpara Jalalia Siddiqui 9874238895

Areas which can be used for temporary shelter in municipality/ Corporation area:

Name of Police Station	Area of safe shelter /Name	Approximate capacity intake	Role of the local P.S during that period
Bidhannagar South PS	i)Khashmahal flood Centre ii)Sukantanagar Samaj Sadan,bWard No-35 iii) Community Centre of Ward No- 36 and Nicco Park	Approx. 300 persons & 1200 persons	Maximum Endeavour for help.
Bidhannagar North PS	School and Central Park	Approx. 500 Persons & 2000 persons	Supervision of rescue and relief work.
Bidhannagar East PS	Acharya Prafullya Ch. High School (HS) Arobindo School for Education, CL Block APEEJAY School, BG Block	Approx. 300 + 300 + 300 = 900 Persons.	To rescue victimized people To provide dry foods To supervise distribution system To maintain law and order Situations.
Electronics Complex PS	SaltLake Sikha Niketan School and Nalban Park	Approx. 3,500 Persons	Supervision of rescue and relief work.
Name of Police Station	Area of safe shelter /Name	Approximate capacity intake	Role of the local P.S during that period
Lake Town PS	Krishnapur Adarsha For Boys, Krishnapur Adarsha For Girls, Bangur Narandas High School, East Calcutta Girls College, Lake Town Govt. Spons. Girls School, Patipukur Girls High School, Patipukur Adyanath Sikha Mandir.	Approx. 700 Persons	Supervision of rescue and relief work.
Baguiati PS	Kaikhali Haj House, Charigram Sri Ramkrishna Ashram, Adarsha Vidyalay Charigram Sri Ramkrishna Ashram Adarsha Balika Vidyalay, Tegoria Shikshayatan, Aswininagar J.N. Mondal School, Prafulla Kanan Deshapriya Balika Vidyalay , Deshapriya Vidyamandir Vidyalay (Boys),and Jagatpur Adarsha Vidyalaya.	Approx 200 +400+400+500 +700+600+500+400 =3700 Persons.	Keep sharp vigil and local source engage rescue and relief work.
Airport PS	Mahajati Boys School,Mahajati Girls School Nabajiban Boys School , Mokshada Sundari Girls High School, Michelnagar Sikshaniketan (High School).	Approx 4800 Persons	Supervision of rescue and relief work.
NSCBI Airport PS	Old domestic & International terminal	Approx 1000 Persons	Supervision of rescue and relief work.
Narayanpur PS	School buildings of Kadihati High School / Ramkumar Kamala High school	Approx1000 Persons	Informing HQ Control Room, Announcement for evacuation and Transporting the affected, People to the shelter.
Rajarhat PS	Ambika Soudamini Balika Bidyalay. Rajarhat Shikaniketan for girls. Rajarhat Sikhyaniketan (HS) Bhatenda Annakhali High School. Raigachi High School, Bishnupur Sir Ramesh Institution,Bagu High School, Chandpur High School Champagachi High School, Galasai Sebak Sangha School.	Approx 4500 Persons	Security and supply dry food & drinking water and First aid Treatment, rescue and relief work.
New Town PS	Jadunath Madhab Ch. School and	Approx 1050	Supervision of rescue and

	Pranabananda High School	persons	relief work, supply dry food & drinking water and First aid Treatment.
Techno City PS	Aliha University,	Approx 1000 Persons	Supervision of rescue and relief work, supply dry food & drinking water and First aid Treatment.
Eco Park PS	Eco Park	Approx 10000 Persons	Supervision of rescue and relief work.

Disaster Management Group present under the Bidhannagar Police Commissionerate

Location and name of the DMG	Contact details and Email	Total strength of the force/unit	Equipments available with them (e.g. boats, chain saw, cutters etc.)	No of trained persons for Search and rescue operations	No of trained persons for chemical gas leak operations
Eco Park PS, New Town Deep Diver.	Control Room – 2341 – 0465 or Eco Park PS 2962 - 3333	ASI – 01 Const – 06 of SAP 6th, Battalion on deputation.	Speed Boat, Out Boat Machine, Diving Suit & Cylinder.	04 heads Deep Diving & 02 heads non Deep Diver.	Nil

Dog squad present for search and rescue of trapped victims:

Location of the unit	No of canines available	Types of training provided to them (Search and rescue bomb detection, Gas / Chemical leak etc.).	Contact details of the unit
02 Dogs under head of BDNPC kept in the cannal at SVSPA, Barrackpore.	N/A	Search, rescue and bomb detection.	CPs CR - 033 – 2341 – 0465 Special Branch CR – 2358 – 5092/ 2334 – 3080.

No of ambulance / trauma care available for rescue operations disaster:

Location of ambulance	Contact details	Maximum intake of ambulance
Baguiati Traffic Guard	Traffic Control Room – 9051213100 Bidhannagar Police Control Room – 2341 -0465	7/8 persons
Nabadiganta Traffic Guard		6/7 persons
Rajarhat Traffic Guard		6/7 persons
Airport Traffic Guard		4/5 persons
Kaikhali Traffic Guard		3/4 persons
Bidhannagar Traffic Guard		3/4 persons
Lake Town Traffic Guard		4/5 persons
New Town Traffic Guard		4/5 persons

Details of hospitals /nursing home to be availed by Police for referral after any disaster:

Name of Hospital	Location	Maximum intake for patients
BIDHANNAGAR SUB DIVISIONAL HOSPITAL (033) 2359-9909, 2337-3953,	DD-36,SECTOR-1,Salt Lake City,KOLKATA-700064	100 Beds
ILS HOSPITAL 033-40206430	SALT LAKE,SECTOR-I,DD-6,KOLKATA 700064	82 Beds
INSTITUTE OF REPRODUCTIVE MEDICINE 033-22266587	DD-18/5/1,SALT LAKE SECTOR-1, KOLKATA 700064	15 Beds
AMRI HOSPITAL,SALT LAKE 033-66147700/66063800 6450-0000 (emergency)	JC-16,17,KB-24	170 Beds
COLUMBIA ASIA HOSPITAL 033-39898969	IB BLOCK	92 Beds
SUBODH MITRA CANCER HOSPITAL AND RESERCH CENTRE 2335-2515,9848-9848, 2335-5085	IB BLOCK-175	43 Beds
SUSRUT EYE FOUNDATION 2358-0201, 2334-1628/1632/1648	HB-36/A,SECTOR-III	24 Beds
NATIONAL INSTITUTE OF HOMEOPATHY (Govt. Hospital) 9433016595	GE BLOCK	100 Beds
CALCUTTA HEART CLINIC AND HOSPITAL	HC-4, SALT LAKE, SECTOR-III	108 Beds

23585735,2358-7885,2321-4578		
ANONDOLOK (BRANCH) 033-2359-0742	CK BLOCK,SECTOR-I,KOLKATA-700091	15 Beds
Name of Hospital	Location	Maximum intake for patients
ANONDOLOK (MAIN) 033-23592931	KARUNAMOYE	151 Beds
NATIONAL RESEARCH INSTITUTE OF AYURBEDA 033-23673808/388	GN BLOCK-SECTOR-V,KOL-91	20 Beds
ROTARY NARAYAN NETRALAYA 033-23673312/ 3313/ 3314	GN BLOCK-SECTOR-V,KOL-91	For Eye Treatment
DAFFODIL NURSING HOME 033-25344581/56816649	276 CANNEL STREET SREBHUMI, KOL-48	99 Beds
LAKE TOWN NURSING HOME 033-2534-1308	224,BLOCK-B,LAKE TOWN, KOL-48	15 Beds
HEALTH CARE NURSING HOME 033-2534-5181	677,BLOCK-A,LAKE TOWN,KOL-89	15 Beds
LAKE VIEW CLINIC NURSING HOME AND MATERNITY HOME 033-2534-9979	134, BLOCK-A,LAKE TOWN,KOL-89	08 Beds
MADI LINK HEALTH CARE 033-2522-0575/7647	GATE NO-4, KALINDI VATIKA, KOL-89, LAKE TOWN	
SPEED AGE HOSPITAL 033-2534-3170	848, JESSORE ROAD, BLOCK-A,LAKE TOWN,KOL-89	20 Beds
PATIPUKUR T.B HOSPITAL 033-2534-2501	S.K DEV ROAD ,KOL-48, LAKE TOWN	30 Beds
RENESA HOSPITAL 9433775774	VIP ROAD, TEGHORIA, BAGUIATI, KOL-52	70 Beds
APEX MED & RESEARCH CENTRE PVT.LTD 9831280570/ 033-25702257	H1/16,S.L SARANI, KOL-159	60 Beds
CHARNOK HOSPITAL 033-44503682,9903850768	RCM-2103,VIP ROAD, KOL-52	300 Beds
DISHA EYE HOSPITAL 033-251600/96/94	RGM-LT/201, TEGHORIA, BAGUIATI, KOL-59	10 Beds
SPANDAN HOSPITAL 033-6940-7171	RAGHUNATHPUR, BISIDE BIG NAZAR, KOL-59	154 Beds
NEW TOWN NURSING HOME 033-25703900, 25708281	5/55, RAJARHAT ROAD, KOLKATA - 700059	16 Beds
NEW LIFE NURSING HOME & DIAGNOSTIC CENTRE 033-2570-4313	RAJARHAT ROAD, KOLKATA - 700059, NEAR ARATI CINEMA HALL , BAGUIHATI	25 Beds
REVIVE NURSING HOME 33-25704880, 25709424	GROUND FLOOR, 44, BAGUIATI MAIN ROAD, NEAR AXIS BANK	20 Beds
BLISS NURSING HOME 33-32920012, 25709160	B/1, RAJARHAT ROAD, KOLKATA - 700059, NEAR BAGHUHATI JORA MANDIR / HDFC BANK	10 Beds
UMA MEDICAL RELATED INSTITUTE PVT LTD 67017711 / 25705256	V I P ROAD, HATIARA, BESIDE DOWN TOWN RESTAURANT, KOLKATA - 700157,	60 Beds
TATA MEDICAL CENTRE 033-6605-7000	14, MAR(E-W), NEWTOWN, KOLKATA, WEST BENGAL 700135	250 Beds
OHIO HOSPITAL 033- 6602-6602	PLOT NO. DG-6, RAJARHAT, NEWTOWN, KOLKATA, WEST BENGAL 700156	40 Beds
KAMALNAYAN BAJAJ SANKARA NETHRALAYA RAJARHAT 033- 4401-3000	DJ 16, Action Area I, New Town	15 Beds
BHATTACHARYYA ORTHOPEDIC RESEARCH CENTRE 033-6514-9917/6510-3899	NARAYANPUR	75 Beds
VIDYASAGAR MATRI SADAN HOSPITAL 033-2519-6392	NARAYANPUR	65 Beds
MAA SARADA NURSING HOME 9830062315	KAIKHALI CHIRIAMORE	10 Beds
LITTLE HEARD MENTAL NURSING HOME 033-2573-4303/4355	KAIKHALI	35 Beds
BNI NURSING HOME 9732769405	MICHALE NAGAR	25 Beds
MOTHER'S NURSING HOME 033-25676628	B.T. COLLEGE	40 Beds

Name of Hospital	Location	Maximum intake for patients
Reckjoani B.P.H.C 9836966229	Reckjoani, Rajarhat	06 Beds
Lotus Hospital 033 2573 1021/1022 / 9051743114	Indiranagar Kanjial Para, Rajarhat	(30 Beds)
Arbelia Upasastha Kendra	Sikharpur,Rajarhat	04 Beds
Little Heard Mental Nursing Home 033-2573-4303/4355	Kaikhali	35 Beds
Galasia Sastha Kendra	Galasia,Rajarhat	NIL
Mahisganti Uposastha Kendra	Mahiganti,Rajarhat	NIL
Par Kandabari Uposastha Kendra	Kandabari,Rajarhat	NIL

Standard Operating Procedure to be followed for Communication breakdown in the district from any major disaster:

Name of Police Station / Headquarters	Type of wireless radio set and coverage area in Kms.	In numbers	Process followed to communicate with the Block, Sub- Division, District and State (Nabanna) through relaying method or directly.
CP Control Room	Static Radio Set / Mobile (GM 338/ TM 610),10 – 15 KMs	4	Through CPs Control Room
Leon Control Room	Static Radio Set / Mobile (GM 338/ TM 610),10 – 15 KMs	3	Through CPs Control Room
Traffic Control Room	Static Radio Set / Mobile (GM 338/ TM 610),10 – 15 KMs	3	Through CPs Control Room
Bidhannagar South PS	Static Radio Set / Mobile (GM 338/ TM 610),10 – 15 KMs	1+3=4	Through CPs Control Room
Bidhannagar North PS	Static Radio Set / Mobile (GM 338/ TM 610),10 – 15 KMs	1+4=5	Through CPs Control Room
Bidhannagar East PS	Static Radio Set / Mobile (GM 338/ TM 610),10 – 15 KMs	1+2=3	Through CPs Control Room
Electronics Complex PS	Static Radio Set / Mobile (GM 338/ TM 610),10 – 15 KMs	1+5=6	Through CPs Control Room
Lake Town PS	Static Radio Set / Mobile (GM 338/ TM 610),10 – 15 KMs	2+8=10	Through CPs Control Room
Baguiati PS	Static Radio Set / Mobile (GM 338/ TM 610),10 – 15 KMs	2+6=8	Through CPs Control Room
Airport PS	Static Radio Set / Mobile (GM 338/ TM 610),10 – 15 KMs	1+4=5	Through CPs Control Room
NSCBI Airport PS	Static Radio Set / Mobile (GM 338/ TM 610),10 – 15 KMs	2+2=4	Through CPs Control Room
Narayanpur PS	Static Radio Set / Mobile (GM 338/ TM 610),10 – 15 KMs	1+3=4	Through CPs Control Room
Rajarhat PS	Static Radio Set / Mobile (GM 338/ TM 610),10 – 15 KMs	1+7=8	Through CPs Control Room
New Town PS	Static Radio Set / Mobile (GM 338/ TM 610),10 – 15 KMs	1+6=7	Through CPs Control Room
Techno City PS	Static Radio Set / Mobile (GM 338/ TM 610),10 – 15 KMs	1+1=2	Through CPs Control Room
Eco Park PS	Static Radio Set / Mobile (GM 338/ TM 610),10 – 15 KMs	1+1=2	Through CPs Control Room

Name and details of Nodal person to be contacted for communication during crisis/disaster period for 2019-20 – Shri Arup Kumar Kolley, Asst. Commissioner of Police (HQ), Bidhannagar Mobile No. – 9073343309. Control room details for Crisis/Disaster period.

Bidhannagar Police Commissionerate CPs Control Room contact No. is follows.

033 – 2335 – 8788
033 – 2335 – 7023
033 – 2341 – 0465
2335 – 1287 (Fax)
9073343357 (Cug)
9073343358 I/C CR.

- for Special control Room

ANNEXURE

Ambulances

Sl No	Sub - Division	Block	Gram Panchayat	Name of Agency	Name of Owner/ Diver	Contact number
1	Barasat	Barasat II	Sashan Sabuj Sangha	Private owner	Tamal Roy	9830139649
2			Krittipur I	Pradhan	---	9836795713
3			Rural Hospital Bagbanda		---	-----
4			Kemia Balak Sangha Raskhola	Secretary	---	-----
5			Krittipur II GP	Pradhan	---	9775737886
6			Chandigarh Rohanda GP	Pradhan	---	9903379012
7			Falti Baliaghata GP	Pradhan	---	9733816250
8		Amdanga	Amdanga	Amdanga B.P.H.C.	Md. Khayer Mondal	9239968820
9			Amdanga	Amdanga B.P.H.C.	Md. Endadul Haque	8159884479
10			Amdanga G.P.		Md. Sujauddin	8482050434
11			Beraberia G.P.		Nur Mahammad	8017120838
12	Bongaon	Bongaon	Akaipur	-		8016689254
13			Akaipur	Private	Mofijul Mondol	9932374235
14			Bairampur	Private	Samar Poddar	9735326852 9836259893
15			Bairampur	Private	-	9733868055
16			Gopalnagar-I	Private	Tapan Biswas	8617046560 9734841314
17			Gopalnagar II	Private	-	9775183916
19			Ghatbaor	Private	-	9735458841
20			Garanpota	Private	Sankar Das	7602923035 9735283576
21		Gaighata	-	Ganti Nabarun Sangha / BEUP	Joydev Bhakta	9635346463
22			-	Private	Dipen Biswas	9732627017
23			-	Private	Sajal Bain	9732185358
24			-	Private	Amra Kajan Club	7478844390
25			-	Private	Matua Mahasangha	8629973599
26			-	Private	Chalantika	9732188358
27			-	Private	Nabarun Sangha	9635346463
28			-	Private	Sahadeb Chakraborty	9733847795
29			-	Private	Barun Ghosh	9153603755
30			-	Private	Dipak Dutta	9933157994
31			Jaleshwar-I	Hanspur Samabay Bank	Joyhari Dutta	9732746514 9153748607
32			Simulpur	Purba Barasat S.K.U.S	Rathin Sil	9732863990 7872559710
33			-	Natagram Samabay Samity	Shibshankakar Das	9804453692

34			-	Madshusu Dankati	Shanti Gopal Mondol	9800184180 8768839717
35			Thakurnagar	Thakurnagar	Dipen Biswas	9732627017
36			Sutia	Private	Pratap Mondol	9609993112 8967191001
37		Bagdah	Sindrani G.P	BPHC	Biswajit Chakraborty	7797682700
38			Koniara-II G.P.	Private	SribashKar	9734509124
39			Ranghat G.P.	Private	Pritam Biswas	9153810148
40			Ranghat G.P.	Private	Mofajeel	9564711886
41			Asharu G.P.	Private	Suman Saha	9153432441
42			Asharu G.P.	Private	Swapan Das	9733992937
43			Helencha G.P.	Private	Bapan Halder	8101578887
44			Bagdah G.P.	Private	Gopal Hira	9775180157
45			Koniara-II G.P	BPHC	Tapas Das	8768061632
46	Barrackpore	Barrackpore - I	KampaChakla	BEUP	Tanusree Ghosh	9038135736
47		Barrackpore - II	Mohanpur	MPLAD	Tapas Sarkar	9830751716
48			Sewli	MPLAD	Gobinda Sarkar	9831070544
49			Bilkanda-I	MPLAD	Bikash Das Sk.Kutubuddin	9330868289 8017364481
	Basirhat	Minakhan	Atpur	Pradhan	Majida Bibi	9564093076
50			Bamanpukur	Pradhan	Abdul Jalil Molla	9775190121
51			Bamanpukur		Mijanur Tarafdar	9732292751 9734492020
52			Dhuturdaha	Pradhan	Rabiya	9732778198
53			Dhuturdaha	Private	Suja Dafadar	9775011856
54			Kumarjole	Pradhan	Najma Bibi	7679601636
55			Minakhan	Pradhan	Tajmira Bibi	9732502229
56			Majhipara Palashi	BEUP	Narendra Nath Pal	9239719113
57			Shibdaspur	BEUP	Sukhi Murmu	9748221801
58			Kowgachi I	BEUP	Priyanka Chakraborty	9804153821
59			Kowgachi II	BEUP	Susanta Kumar Chari	9831821022
60			Mohonpur	Private	Asim Das	9091280347 9382905258
61			Kumarjole	Private	Tapan Sigha	9775157734 7679601636
62			Kumarjole	Private	Habibulla Molla	8637384710 9732502229
63			Chaital	Private	Pradip Mondol	8204505087 9153422637
64			Minakhan Panchayat Samity	Private	Ohod Ali Gazi	9733560700
65		Sandeshkhali - II	Bermajur II	Gandhi Peace Foundation	Tatan Samanta	9732760424
66			Bermajur II	MLA	Raju Golder	9093380408
67			Bermajur II	MP	Nasir Molla	9732815081
68			Bermajur II	MP	Milan Patra	9836644839
69		Basirhat-I	Basirhat Badartala	Private	Suvajit Majumdar	9547311707
70		Basirhat-II	Dhanayakuria Hospital	Govt.	Swarif Sahaji	7699367669
71			Dhanayakuria Hospital	Govt.	Azharuddin	9851838310
72			Dhanayakuria Hospital	Govt.	Santo	7797370830
73			Dhanayakuria Hospital	Govt.	Mintu	9732674306
74			Dhanayakuria Hospital	Govt.	Mintu	9732674306
75			Dhanayakuria Hospital	Govt.	Rojo	7797802043

76			Dhanayakuria Hospital	Govt.	Rojo	7797802043
77			Dhanayakuria Hospital	Govt.	Jamal	9734390257
78			Dhanayakuria Hospital	Govt.	Alom	9851821030
79			Dhanayakuria Hospital	Govt.	Khoka	9564569069
80			Dhanayakuria Hospital	Govt.	Sirajul	9134148179
81			--	Private	Swapan Mondal	9233714082
82		Baduria	Ramchandrapur Uday G.P	Private	Esarul Islam	9932599301
83			Baduria R.H	Private	Swapan Kundu	8348159474
84		Haroa	Gopalpur-I & II GP	Jampur Islamic Welfare Society	Abbas Molla	9734754361
85			Sonapur, Sankarpur and kullti GP	Netaji Sangha	Khokon Molla	9732858336
86			Haroa GP and Khasbanda GP	Private	Rabiya Bibi	9775626486
87			Haroa & Salipur GP	Private	Rabiya Bibi	9775626486
88			Haroa and Khasbanda GP	Private	Habibur Rahaman Seikh	8370959023
89		Sandeshkhali-I	Boyeramari Matri Sadan	Private	-	9073683235
90			Nazat PHC	Private	-	9073683247
91		Sandeshkhali-II	Khulna Rural Hospital	Govt	-	97328817571
92			Dhamakhali	Private	Madhab Mondol	9733855438
93		Hasnabad	Taki Rural Hospital	Govt	Goutam Ghosh	6292140915
94		Hingalgunj	Sandelerbill BPHC	Private	Hassan Gazi	8972887819 9735261519
95			Joheshgunj GP	Private	Mihir Roy	9933161150
96			Sahebkhali GP	Private	Jagannath Gayen	9064895970
97			Gobindokathi	Private	Jayanta Mondol	9933434232
98	Bidhannagar	Nil	Bidhannagar Sub-Divisional Hospital	Hospital	Govt	2337 – 3953
99			Labony Aabasik Samiti	Public	Housing	98331 67659
100			EE Block	Private	Housing	98305 79993
101			AMRI	Hospital	Private	2335 - 7710
102			FD Block	Public	Private	98304 52536
103			Matri Sadan	Public	Private	2358 - 5899
104			Columbia Asia	Public	Private	3989 - 8969
105			Anandalok	Public	Private	2359 - 0742
106			Subodh Mitra Cancer Hospital	Public	Housing	9836804444
107	Bidhannagar Police Commissionerate	Nil	VIP, Jossore Road Crossing, Narkelbagan, and Baguihati (14.00 22.00 hrs) (22.00 hrs to 14.00 hrs Baguihati)	Govt Police Ambulance	Govt	9933401014, 9073343326, 9073343328,
108	All Blocks	All Blocks	Matrijan vehicle and Ambulances	Govt	---	102

List of Ambulance in Hospitals

Sl No	Name of Hospital	Name of Type	Name of owner	Contact number
1	Barasat District Hospital	Govt	Government	9734211336
2		Govt	Government	9734211336
3	B.N Bose SDH	Private	Bapan Karmakar	9831195623
4		Private	Dilip Dasgupta	978509027
5		Private	Pappu Kr Shaw (2)	9330331559

6	Saltlake SDH	Private	Krishna Chandra Shil	9883239247
7		Private	Swapan Kr Paul	8335923986
8	Dr.J.R Dhar SDH	Private	Arup Dhar	6296612977
9		Private	Samba Biswas	7384078456
10		Private	Nilmoni Debnath	9002208493
11	Balaram Seve	Private	Susanta Sarkar	7980546171
12		Private	Sibu Rajbangshi	9903110148
13	Naihati SGH	Private	Tanaykanti Ghosh	8697461739
14	Panihati SGH	Private	Gautam Gain	8768625781
15			Koushik	7596987686
16	Habra SGH	Government	Matrijan	7001353860
17	Habra SGH	Government	Matrijan	9232588685
18	Ashoknagar SGH	Government	Ashoknagar Kalyangar	8250398844
19			Ashoknagar Kalyangar	7602863837
20	Basirhat SGH	Government	Matrijan	9064383018
21			Matrijan	8942859214
22		Private	Rajib Das	9593217846/7908045761
23			Sannashi Das	9647404523
24			Shambhu Dutta	7872072080/9474951115
25			Siddhartha Das	8509668163
26			Babusona Das	8167878294
27			Sankar Das (2)	9609072138
28			Hasanur Gazi (2)	7908066608/9093919938
29			Provat Sil	8001246253
30			Ujjal Saha (2)	7797767186
31			Amit Patra	7063733702
32			Bappa Das (2)	8371023426
33			Tutun Das (2)	9614774349
34			Tatai Das (2)	8116365665
35			Rakhal Das	9593070991
36			Santosh Amin	9735382336
37			Rangalal Ghosh	8001116542
38			Sanjay Das (2)	9775306056
39			Basudeb Sarkar	8697473926
40			Arup Baidya	8918728106
41			Amit Baidya	9775040282
42			Samsur Mondol	8348912204
43	Bidhannagar State General Hospital	Government Bidhannagar SGH Trauma care	Krishna Ch Seal	9883239247
44		Government Bidhannagar SD Hospital	Swapan Pal	8335923986
45		Sreebhoomi Sporting Club	Robin	9062015203
46	Bongaon	Bongaon Municipality	Bablu Biswas	9635395903 9635395903
47		Pratapgarh Sporting Club	Sourab Biswas	9775607345 7908248397
48		Private	Subhankar Saha	9153432441
49		Private	Raju Biswas	9609448236 9609448236
50		Private	Ajay Shil Mahadeb Biswas	9333208072 9091221380 8670867439
51		Private	Reba Mondol	8670777774

52		Private	Rabi Debnath	9933883249
53		Private	Sunil Kr Sarkar	89440467505
54		Private	Sanjib Ghosh	8772802800
55		Private	Tarun Sarkar	8343089428
56		Private	Bimal Malakar	9679432881 8250970177
57		Private	Bappa Das	9732773156
58		Private	Santu Das	9732830776

List of Ambulance in Municipality

Sl No	Name of Sub-Division	Name of Municipality	Name of Type	Name of owner/ Driver	Contact number
1	Barrackpore	Dumdum	Private	Md Mojru Molla	9674565573
2		Panihati	Private	Subimal Chakraborty	9836685301
3		Bhatpara	Private	Md Miraj Hossain	9748070185
4			Private	Firoz Alam	9339206573
5			Private	Milon Saha	9748941803
6			Private	Md Sajid Ali	9331360785
7			Private	Suman Sarkar	8240389308
8			Private	Nasim Moral	9748887563
9			Private	Rabi Saha	7439199458
10		Kanchrapara	Private	Diganta Biswas	8902062084
11			Private	Chandan Biswas	9903203772
12			Private	Ashok Kr Roy	9674094405
13		New Barrackpore	Private	Universal club Monirampur	9051870804
14			Private	Santi club Monirampur	9874778828
15			Private	Dumurtala Club	9330851018
16			Private	Jamini Bhushan Memorial & maternity & General Hospital	033-2593-7270
17			Private	Majherpara Mohila Samity	9831230572
18		Khardah	Private	Susanta Sarkar	7980546171
19		South Dumdum	Government	Nikhil Chakraborty (2)	033-2560-2357
20			Government	Satyapriya Bhattacharya (2)	033-2560-2357
21			Government	Subrata Das	033-2560-2357
22			Government	Partho Maity	0332566-5240
23			Government	Samir Das	9007535723
24		Garulia	Private	Rabin Soren	9163963582
25			Private	Dilip Nath	7449714849
26		North Barrackpore	Private	Bablu Kamley	8240989016
27		North Dumdum	Government	Prabir Mukherjee	98369221836/9073028478
28			Government	Manik Saha	8777503200
29			Government	Milton Dutta	9007581709/9073028236
30			Government	Asish Biswas	9875396321/9674837247
31			Government	Tapas Das	9836617630/8335910242
32			Government	Amal Karmakar	9143155554
33			Government	Swapan Das	7439279812
34			Government	Harichand Biswas	9830969981
35			Bisharpara Utsav Society	Sahad Ali	9874329624
36			Nimta Jonaki	Prasanta Das	9432154657
37			Birai Byabsayi Samiti	Kartik Samaddar	9330004156
38		Titagarh	Govt	Ajay Singh	9831334818
39			Govt	Shibu Ghosh	9073154020

40			Govt	Raj Kumar Mondol	9903310569
41		Kamarhati	Govt	Saakti Pada Patra	9330047565
42	Barasat	Ashoknagar kalyangarh	Private	Pradip Sen	9732197274
43			Private	Asim Dey	9735244028
44			Private	Biswanath Dutta	8799038082
45		Gobardanga	Private	Kalidas Biswas	9735752607
46				Narzut Mondol	9332929914
47				Mrinal Chandra	9332539196
48		Habra	Private	Saktipada Das	6297292759
49				Krishnapada Sardar	7697210262
50				Ranjit Biswas	9601882491
51				Majoj Kumar	9733990983
52				Shyamal Nath	9732548571
53				Debabrata Mondol	8537829838
54		Madhyamgram	Private	Jayanta Pal	9836133352
55				Monoj Bhandari	9836133352
56				Sanjay Dey	9836133352
57	Bidhannagar	Bidhannagar Municipal Corporation	Govt	Biman Paul (2)	9831472983
58			Govt	Ranjit Paul	9831472983
59			Govt	Ranjit Paswan	8240486697
60			Govt	Subrata Das (2)	9330751472
61			Govt	Sanjib Dutta (3)	9123029858
62	Basirhat	Baduria	Govt	Asish Chatterjee	8768640085 03217-238460
63			Govt	Samsad Gazi	7470105010

Mechanized/ Country boats at Block Level, North 24-Parganas

Sl. No	Sub - Division	Block	Mechanized boat owner name	Place/Ghat	Contact details
Basirhat					
1.	Basirhat	Hingalgunj	Gopal Chandra Mondal	Chotto Sahebkhali Amberia Ghat	8609665961
2.	Basirhat	Hingalgunj	Dulal Biswas	Putia Mathabari (Ketharchak Ghat)	9933442672
3.	Basirhat	Hingalgunj	Haridas Biswas	Rupamari Hatkhola (Tarinipur Ghat)	9933962654
4.	Basirhat	Hingalgunj	Shantu Mondal	Purba Khejurberia (Nabiganj)	8515048809
5.	Basirhat	Hingalgunj	Madan Ghosh	Uttar Rupamari 11no. Ghat	8945948650
6.	Basirhat	Hingalgunj	Santosh Kr. Mondal	Durgapur Gaptala Paikpara Ghat	9593437241
7.	Basirhat	Hingalgunj	Basudev Halder	Bishpur o Mamudpur Ghat	9800213155
8.	Basirhat	Minakhan	Ibrahim Molla	Atpukur Ghushighata Ferry ghat	
9.	Basirhat	Minakhan	Khokan Ch Patra	Bamanpukur - Majherpara Ferry Ghat	9732939518
10.	Basirhat	Minakhan	Siddeswar Mondal	Minakhan - Uchhildaha Ferry Ghat	9093148742
11.	Basirhat	Minakhan	Raj Kumar Pramanik	Malancha-Bachra Ferry Ghat	
12.	Basirhat	Minakhan	Ramkanta Mondal	Mohanpur Kalibari-Fulbari Ferry Ghat	
13.	Basirhat	Minakhan	Dilip Munda	Uchildah - Mallickgheri Ferry Ghat	
14.	Basirhat	Sandeshkhali-II	Abdul Gofur Molla	Jeliakhali	9732717413
15.	Basirhat	Sandeshkhali-II	Bhabasindhu Mondal	Durgamondop	9732715808
16.	Basirhat	Sandeshkhali-II	Arabindu Mondal	Tongtala	9800102125
17.	Basirhat	Sandeshkhali-II	Niranjana Gayen	Dwarirjangal	9609051378
18.	Basirhat	Sandeshkhali-II	Amal Gayen	Dwarirjangal	9733808170
19.	Basirhat	Sandeshkhali-II	Hamid Molla	Purba Atapur	9734642598
20.	Basirhat	Sandeshkhali-II	Aijaddin Molla	Purba Atapur	9775185764
21.	Basirhat	Sandeshkhali-II	Sibapada Sardar	Purba Atapur	9733789085
22.	Basirhat	Sandeshkhali-II	Tarun Ghoroi	Monipur	9775589192
23.	Basirhat	Sandeshkhali-II	Shatadal Das	Bermajur	9002664461
24.	Basirhat	Sandeshkhali-II	Bharat Das	Bermajur	9733558964
25.	Basirhat	Sandeshkhali-II	Anukul Mondal	Bermajur	7609069109
26.	Basirhat	Sandeshkhali-II	Prashanta Das	Bermajur	9732910286
27.	Basirhat	Sandeshkhali-II	Dharma Das	Bermajur	9732757643
28.	Basirhat	Sandeshkhali-II	NantuGiri	Bermajur	8127710632
29.	Basirhat	Hasnabad	Kenaram Das, President Boat Owners Association 7602122628		
30.	Basirhat	Hasnabad	Kenaram Das, President	Contact President for boats	7602122628
31.	Basirhat	Hasnabad	Sunil Mondal		9732345336
32.	Basirhat	Hasnabad	Alokmondal	Tangramari	7602118749
33.	Basirhat	Hasnabad	Ram Mondal	Tangramari	9933876238
34.	Basirhat	Hasnabad	Mantu Mondal		9093624246
35.	Basirhat	Hasnabad	Anik Kr. Mondal		8116102161
36.	Basirhat	Hasnabad	Supati Mondal		7699481553
37.	Basirhat	Hasnabad	Sushama Patra		9732873150
38.	Basirhat	Hasnabad	Jahangir Gazi		7872303211
39.	Basirhat	Hasnabad	Anil Mondal	Tangramari	
40.	Basirhat	Hasnabad	Aday Mondol	DO	
41.	Basirhat	Hasnabad	Mriyun Mondol	Angara	
42.	Basirhat	Hasnabad	Shubendhu Mondol	DO	
43.	Basirhat	Hasnabad	Mantu Mondol	DO	
44.	Basirhat	Hasnabad	Basudev Sarkar	DO	
45.	Basirhat	Hasnabad	Narayan Mondol	Hasnabad	
46.	Basirhat	Hasnabad	Nikhil Pramanna	Tangamari	
47.	Basirhat	Hasnabad	Vivek Mondol	DO	
48.	Basirhat	Hasnabad	Gopal Mondol	Angara	
49.	Basirhat	Hasnabad	Prasanta Mondol	DO	
50.	Basirhat	Hasnabad	Swapan Mondol	DO	
51.	Basirhat	Hasnabad	Amal Mondol	DO	
52.	Basirhat	Hasnabad	Raju Mondol	DO	
53.	Basirhat	Hasnabad	Hazari Biswas	DO	

54.	Basirhat	Hasnabad	Bhim Mondol	DO	
55.	Basirhat	Hasnabad	Debadrata Biswas	DO	
56.	Basirhat	Hasnabad	Narayan Biswas	DO	
57.	Basirhat	Hasnabad	Biswajit Paramanna	DO	
58.	Basirhat	Hasnabad	Lazman Mondol	DO	
59.	Basirhat	Hasnabad	Gopinath Mondol	DO	
60.	Basirhat	Hasnabad	Uday Biswas	Tangramari	
61.	Basirhat	Hasnabad	Baban Mondol	DO	
62.	Basirhat	Hasnabad	Sanyasi Mondol	DO	
63.	Basirhat	Hasnabad	Iswar Mondol	DO	
64.	Basirhat	Hasnabad	Anil Mondol	Angrara	
65.	Basirhat	Hasnabad	Madhu Mondol	Tangramari	
66.	Basirhat	Hasnabad	Nitaya Mondol	DO	
67.	Basirhat	Hasnabad	Kartik Baidya	DO	
68.	Basirhat	Hasnabad	Ganesh Baidya	DO	
69.	Basirhat	Hasnabad	Paran Mondol	DO	
70.	Basirhat	Hasnabad	Kesto Mondol	Angrana	
71.	Basirhat	Hasnabad	Sadhan Mondol	Tangramari	
72.	Basirhat	Hasnabad	Madadev Biswas	Angrana	
73.	Basirhat	Hasnabad	Jagbandhu Biswas	DO	
74.	Basirhat	Hasnabad	Jaydarata Mondol	DO	
75.	Basirhat	Hasnabad	Kamal Mondol	DO	
76.	Basirhat	Hasnabad	Sururam Roy	DO	
77.	Basirhat	Hasnabad	Ram Krishna Bairagi	DO	
78.	Basirhat	Hasnabad	Nirmal Gain	DO	
79.	Basirhat	Hasnabad	Rabin Paramanna	DO	
80.	Basirhat	Hasnabad	Nirmal Gain	DO	
81.	Basirhat	Hasnabad	Rabin Paramanna	DO	
82.	Basirhat	Hasnabad	Ram Mondol	Tangamari	
83.	Basirhat	Hasnabad	Sambhu Mondol	DO	
84.	Basirhat	Hasnabad	Gopal Biswas	DO	
85.	Basirhat	Hasnabad	Nepal Biswas	DO	
86.	Basirhat	Hasnabad	Nirapada Mondol	DO	
87.	Basirhat	Hasnabad	Alok Mondol	DO	
88.	Basirhat	Hasnabad	Kesto Mondal	DO	
89.	Basirhat	Hasnabad	Gauri Mondol	DO	
90.	Basirhat	Hasnabad	Anupam Mondol	DO	
91.	Basirhat	Hasnabad	Avik Sarkar	Hasnabad	
92.	Basirhat	Hasnabad	Murari Mondol	Tangamari	
93.	Basirhat	Hasnabad	Samir Biswas	DO	
94.	Basirhat	Hasnabad	Asim Biswas	DO	
95.	Basirhat	Hasnabad	Raju Sarkar	DO	
96.	Basirhat	Hasnabad	Bishnu Biswas	DO	
97.	Basirhat	Hasnabad	Mantu Biswas	DO	
98.	Basirhat	Hasnabad	Jadu Biswas	DO	
99.	Basirhat	Hasnabad	Ram Krishna Biswas	DO	
100.	Basirhat	Hasnabad	Subodh Paramanna	DO	
101.	Basirhat	Hasnabad	Abdar Molla	Bhowanipur	
102.	Basirhat	Hasnabad	Baneshwar Das	DO	
103.	Basirhat	Hasnabad	Gautam Das	DO	
104.	Basirhat	Hasnabad	Sanjib Das	DO	
105.	Basirhat	Hasnabad	Ramchandra Das	DO	
106.	Basirhat	Hasnabad	Kanai Das	DO	
107.	Basirhat	Hasnabad	Manu Das	DO	
108.	Basirhat	Hasnabad	Bharat Das	DO	
109.	Basirhat	Hasnabad	Sridam Das	DO	
110.	Basirhat	Hasnabad	Bapi Das	DO	

111.	Basirhat	Basirhat I	Yasin Dhali	Sangrampur	9647370199
112.	Basirhat	Basirhat I	Abul Bachar Biswas	Itinda	9564769398
113.	Basirhat	Basirhat I	Hamid Mondal	Akharapur	8001420950
114.	Basirhat	Basirhat I	Khayer Biswas	Itinda	8927450851
115.	Basirhat	Basirhat I	1.Hasan Ali Gazi 2.Arshad Dargi	Daskhin Bagundi Soladana (Sankhachura Bagundi GP)	7797021285 9733570973
116.	Basirhat	Basirhat I	Hossain Ali Gazi	Dakshin Bagundi	7797021285
117.	Basirhat	Basirhat I	Nasiruddin Molla	Soladana	9735649228
118.	Basirhat	Basirhat I	Samchuddin Molla	Soladana	9734357017
119.	Basirhat	Basirhat-II	Samir Bachhar	Rajendrapur GP	9734555256
	Basirhat				
1.	Bongaon	Bongaon	Ashok Biswas	Pratapnagar, Kalupur	9333962040
2.	Bongaon	Bongaon	Santosh Biswas	Pratapnagar, Kalupur	9333962040
3.	Bongaon	Bongaon	Gobinda Biswas	Pratapnagar, Kalupur	9332119483
4.	Bongaon	Bongaon	Gopal Biswas	Pratapnagar, Kalupur	9388246041
5.	Bongaon	Bongaon	Balaram Biswas	Pratapnagar, Kalupur	9593139811
6.	Bongaon	Bongaon	Ananda Halder	Pratapnagar, Kalupur	8926399787
7.	Bongaon	Bongaon	Shanu Thakur	Pratapnagar, Kalupur	9333954821
8.	Bongaon	Bongaon	Sadhan Biswas	Pratapnagar, Kalupur	8798280817
9.	Bongaon	Bongaon	Sadhan Mondal	Pratapnagar, Kalupur	8798102719
10.	Bongaon	Bongaon	Animesh Pathak	Pratapnagar, Kalupur	9153704080
11.	Bongaon	Bongaon	Jitendra Nath Sarkar	Kulpukur, Chowberiall	9647279258
12.	Bongaon	Bongaon	Gour Sarkar	Kulpukur, Chowberiall	9635543715
13.	Bongaon	Bongaon	Gour Sikdar	Kulpukur, Chowberiall	9734893945
14.	Bongaon	Bongaon	Hempada Sarkar	Kulpukur, Chowberiall	9932406597
15.	Bongaon	Gaighata	Ramesh Pramanik	-----	7318864067
16.	Bongaon	Gaighata	Tapas Pramanik	-----	8343944549
17.	Bongaon	Gaighata	Shyam Pramanik	-----	9679165598
18.	Bongaon	Gaighata	Laltu Pramanik	-----	8967224917
19.	Bongaon	Gaighata	Tapan Sana	-----	7797368141
20.	Bongaon	Gaighata	Tapas Sana	-----	9641066503
21.	Bongaon	Gaighata	Gopal Sana	-----	9735603487
22.	Bongaon	Bagdah	Dhiren Halder	Durgapur Baordhar	8348967171
23.	Bongaon	Bagdah	Biswajit Halder	Durgapur Baordhar	8436151601
24.	Bongaon	Bagdah	Sanat Kumar Halder	Durgapur Baordhar	8145079594
25.	Bongaon	Bagdah	Arun Halder	Durgapur	7699350476
26.	Bongaon	Bagdah	Paban Halder	Durgapur	8768844430
27.	Bongaon	Bagdah	Sadhan Halder	Durgapur	8371043177
28.	Bongaon	Bagdah	Joynal Halder	Durgapur	9851382633
29.	Bongaon	Bagdah	Sanup Kumar Halder	Durgapur	9734067680
30.	Bongaon	Bagdah	Uttam Halder	Durgapur	9735227136
31.	Bongaon	Bagdah	Rajesh Halder	Durgapur	8345094910
32.	Bongaon	Bagdah	Arjun Halder	Durgapur	9606068807
33.	Bongaon	Bagdah	Nakul Halder	Durgapur	9733533028
34.	Bongaon	Bagdah	Manorajan Halder	Durgapur	8001275269
35.	Bongaon	Bagdah	Brindaban Halder	Durgapur	9647277026
36.	Bongaon	Bagdah	Sukumar Halder	Durgapur	8001661572
37.	Bongaon	Bagdah	Sonatan Halder	Durgapur	9097935474
38.	Bongaon	Bagdah	Keshta Halder	Durgapur	9609004572
39.	Bongaon	Bagdah	Krishna Halder	Durgapur	9733301410
40.	Bongaon	Bagdah	Shanti Roy	Durgapur	9775520870
41.	Bongaon	Bagdah	Santosh Roy	Durgapur	9775520870
42.	Bongaon	Bagdah	Urmila Roy	Durgapur	9775520870
43.	Bongaon	Bagdah	Jaga Halder	Gobindapur	9733946411
44.	Bongaon	Bagdah	Arjun Halder	Gobindapur	9733946411
45.	Bongaon	Bagdah	Rabi Halder	Gobindapur	9733946411

46.	Bongaon	Bagdah	Bharat Halder	Gobindapur	9733946411
47.	Bongaon	Bagdah	Bhakta Halder	Gobindapur	9733946411
48.	Bongaon	Bagdah	Naran Goldar	Gobindapur	9733946411
49.	Bongaon	Bagdah	Nitaipada Halder	Gobindapur	9733946411
50.	Bongaon	Bagdah	Jharna Biswas	Ranihati	7872105157
51.	Bongaon	Bagdah	Arun Majumdar	Ranihati	7872105157
52.	Bongaon	Bagdah	Sushanta Halder	Gobindapur	9733274378
53.	Bongaon	Bagdah	Meherani Fishery	Meherani	7872491670
54.	Bongaon	Bagdah	Mostafapur Nowapara Malidaha Fishery Samiti	Mostafapur	9547783308
55.	Bongaon	Bagdah	Prabitra Biswas	Mashyampur	9547848186
Barrackpore					
1.	Barrackpore	Barrackpore - I	Sanjit Samanta	Kayrapur	9831351975
2.	Barrackpore	Barrackpore - I	Biswajit Mondal	Mathurapur	9831821022
3.	Barrackpore	Barrackpore - I	Suren Samanta	Kayrapur	9874932939
4.	Barrackpore	Barrackpore - II	Biswa Baine	Hemantanagar	7890368590
5.	Barrackpore	Barrackpore - II	Ranjit Sahani	Khardah	9674329626
6.	Barrackpore	Barrackpore - II	Biswajit Das	Khardah	9674078527
Barasat					
1.	Barasat	Barasat II	Abdul Samad	Tehata	8768360580
2.	Barasat	Haroa	Subrata Maity	Kamakhapur	9734817795
3.	Barasat	Haroa	Tapan Mondal	Kachukhali	9647691704
4.	Barasat	Haroa	Manasmondol	Kachukhali	9093552877
5.	Barasat	Haroa	Bikasmondol	Hiranmaypur	9732548892
6.	Barasat	Haroa	Sontosh Mistry	Kachukhali	9735504856
Boats with Department of Fisheries					
1.	Bongaon	Bongaon	Akaipur Darbashini F.C.S. Ltd	Vill+P.O- Akaipur ,	9434619414 CEO
2.	Bongaon	Bongaon	Beledanga Barrackpore F.C.S. Ltd	Vill+P.O-Gopal Nagar ,	9732513013 (Secretary)
3.	Bongaon	Bongaon	Chamta F.C.S. Ltd	Vill - Byarpur , P.O- Akaipur P.S- Gopal Nagar,	9434366029 CEO
4.	Bongaon	Bongaon	Chamardaha F.C.S. Ltd, Bongaon Block	Vill- Ramchandrapur , P.O- Gopal Nagar ,	9432383988 CEO
5.	Bongaon	Bongaon	Kundipur F.C.S.	Vill- Kundipur P.O- Ganrapota ,	9476173498 CEO
6.	Bongaon	Bongaon	Panchita F.C.S	Vill- Panchita P.O- Nakpur ,	9477084086 CEO
7.	Bongaon	Bagdah	Berbari F.C.S	Vill+P.O- Beraberi	9332243108 CEO
8.	Bongaon	Bagdah	Humkura Jagadishpur F.C.S	Vill- Humkura , P.O- Jagadishpur	9332243108 CEO
9.	Bongaon	Bagdah	Hariharprur Chandpara F.C.S	Vill- Hariharpur P.O- Bagdah ,	9332243108 CEO
10.	Bongaon	Bagdah	Kola F.C.S	Vill- Kola P.O- Bagdah ,	9432219977 CEO
11.	Bongaon	Bagdah	Kurulia F.C.S	Vill- Kurulia P.O- Hat Kurulia ,	
12.	Bongaon	Bagdah	Moistafapur Malidaha F.C.S	Vill- Mustafapur , P.O- Malidaha ,	9733925470 CEO
13.	Bongaon	Bagdah	Meherani F.C.S	Vill- Meherani , P.O- Boyra ,	9733925470 CEO
14.	Bongaon	Bagdah	Padmabeel Kola F.C.S	Vill- Auldanga , P.O- Baneswarpur ,	9474577341 CEO
15.	Bongaon	Bagdah	Sindrani F.C.S	Vill+P.O- Sindrani ,	9735295613 Secretary
16.	Bongaon	Gaighata	Dooma F.C.S	Vill- Nonadaha P.O.- Jhgadanga ,	8514030354 Secretary

17.	Bongaon	Gaighata	Gopalpur F.C.S	Vill- Panchapota ,	8001941355 Secretary
18.	Bongaon	Gaighata	Jaleswar F.C.S	Vill - Narikela , P.O.- Gaighata ,	9732698788 Secretary
19.	Bongaon	Gaighata	Sashadanga Fcs Ltd	Vill Sasadanga , Gaighata Block	9883091709 CEO
20.	Bongaon	Bangaon	Janipur Hanidanga F.C.S	Vill - Janipur P.O- Satberia Bangaon Block	9333440331 Secretary
21.	Bongaon	Bangaon	Hatibandha Fcs	Vill -Bhabanipur , Bairampur , Bangaon Block	8348625655 Secretary
22.	Bongaon	Block	Kujarbagi Fcs,	Kujarbagi , Bagdah Block	8513054076 Secretary
23.	Bongaon	Bagdah	Ghatpatila Fcs,	Vill + P.O- Ghatpatila , Block Bagdah	9732924717 CEO
Barrackpore					
1.	Barrackpore	Barrackpore - I	Amrapalli F.C.S	Vill- Amrapalli ,P.O- Garifa , Barrackpore - I	943461914 CEO
2.	Barrackpore	Barrackpore - I	Bijpur F.C.S	Vill - Jhunpur P.O- Kanchrapara Barrackpore - I	9434619414 CEO
3.	Barrackpore	Barrackpore - I	Kancharapara F.C.S	Vill- Dhankal Barrackpore - I	7890933037 Secretary
Barasat					
1.	Barasat	Habra - II	Deypara F.C.S	Vill- Netaidey Para , P.O- Beraberi ,	9482277233 CEO
2.	Barasat	Rajarhat	Barochhaynavi Mss	Rajarhat Block	9874260291 Secretary
3.	Barasat	Habra II	Ma Karunamoyee F.C.S.	Ghurkunda , P.O.- Samudrapur , Block Habra II	8100568436 CEO
4.	Barasat	Barasat	Chaker Bhery Mss	Chakberia	9474577341 CEO
Bidhannagar					
1.	Bidhannagar	Bidhannagar Municipality	Thakurdari F.C.S.Ltd	Vill - Thakudari P.O- Krishnapur , Bidhannagar Municipality	9831937974 Secretary
2.	Bidhannagar	Bidhannagar Municipality	4 No. Bhery F.C.S.Ltd	Nuosanga Ward No -23 , Bidhannagar Municipality	9230350186 Secretary
3.	Bidhannagar	Baranagar Municipality	Bonhooghly F.C.S.Ltd	Baranagar Municipality	3325776565
4.	Bidhannagar	Baranagar Municipality	Paschim Baranagore F.C.S.Ltd	27 Ramkrishna Lane , Baranagar Municipality	9231567447 Chairman
5.	Bidhannagar	South Dum Dum Municipality	Lake Town F.C.S. Ltd.	207 Lake Town , Block -B , South Dum Dum Municipality	9836628540 Secretary
6.	Bidhannagar	Bidhannagar Municipality.	1 No. Patrabad F.C.S.	Khasmahal, Bidhannagar Municipality.	9432219977
Basirhat					
1.	Basirhat	Hasnabad	Sundarban F.C.S	Vill-+P.O- Hasnabad	9734345023 Secretary
2.	Basirhat	Sandeshkhali II	Bermajur Fcs	Vill + P.O- Bermajur , Block Sandeshkhali li	7699324728
3.	Basirhat	Swarupnagar	Media Govt. Colony	Vill + P.O- Media , Block Swarupnagar	9474577341 CEO
4.	Basirhat	Hasnabad	Rani Rashmoni F.C.S	Vill- Angnara , P.O- Hasnabad	
5.	Basirhat	Swarupnagar	Tentulia Bilbally F.C.S	Vill + P.O- Tentulia Swarupnagar	9593401406 Secretary
6.	Basirhat	Haroa	Goberia Mss Ltd,	Vill - Goberia P.O- Haroa ,	9903930176 CEO

Govt Flood Shelter: North 24 Parganas Barasat

Sl no	District	Level	Sub – Division	Block	G.P	Mouza	JL No	Plot/ Dag No	Khatian No	Area	Latitude (N)	Longitude (E)
1	North 24 Parganas	Block	Barasat	Barasat - I	Kotra	Raghubirpur	No: 137	No: 7	No: 190/1	KatraAncherAdarsha Vidyapith	22°44' (N)	88°33' (E)
2	North 24 Parganas	Block	Barasat	Habra – I	Kumra	RudrapurKashipur	No: 149	No: 664, 665	No: 491/1	RudrapurKashipur Flood Shelter	22°48'51" (N)	88°42'02" (E)
3	North 24 Parganas	Block	Barasat	Habra – I	Kumra	Kumra	No: 151	No: 2167	No: 71, 149, 170, 1216, 1499	Kumra Flood Shelter	22°48'51" (N)	88°42'33" (E)
4	North 24 Parganas	Block	Barasat	Habra – I	Masalandapur - II	Baugachi	No: 156	No: 866, 867, 840	No: 344	Baugachi Flood Shelter	22°50'13" (N)	88°43'06" (E)
5	North 24 Parganas	Block	Barasat	Habra - I	Bergrom - I	Kuchliya	No: 143	No: 844, 845	No: 51	Kuchlita Flood Shelter	22°52'24" (N)	88°44'38" (E)
6	North 24 Parganas	Block	Barasat	Deganga	Chakla	Chakla	No: 52	No: --	No: --	Chakla Flood Shelter	22°45'39" (N)	88°41'51" (E)
7	North 24 Parganas	Block	Barasat	Deganga	Chowrashi - I	Owalipur	No: 61	No: --	No: --	Chowrashi Flood Shelter	22°73'35"	88°44'24"
8	North 24 Parganas	Block	Barasat	Deganga	Kolsur	Kamdevkati	No: 46	No: --	No: --	Kolsur Flood Shelter	22°48'33"	88°44'24"
9	North 24 Parganas	Block	Bongaon	Bagdah	Asharu	Bagi	No: 103	No: 880	No: 115	Bagi Flood Shelter	23°13'86"	88°87'28"
10	North 24 Parganas	Block	Bongaon	Bagdah	Ranaghat	Jitpur	No: 32	No: 375	No: 98/2	Jitpur Flood Shelter	23°22'79"	88°85'74"
11	North 24 Parganas	Block	Bongaon	Bagdah	Kaniara - I	Gobindapur	No: 103	No: 1701	No: 375	Mahanadapara Flood Shelter	23°14'80"	88°77'35"
12	North 24 Parganas	Block	Bongaon	Bagdah	Boyar	Meherani	No: 51	No: 259	No: 467	Meherani Flood Shelter	23°19'22"	88°94'91"
13	North 24 Parganas	Block	Bongaon	Bagdah	Helencha	Kumarkola	No: 66	No: 415	No: 20	Paschim Kumarkola Flood Shelter	23°18'17"	88°83'26"
14	North 24 Parganas	Block	Bongaon	Bagdah	Sindrani	Parmadan	No: 70	No: 2149	No: 591	Parmadan Flood Shelter	23°19'25"	88°76'68"
15	North 24 Parganas	Block	Bongaon	Bagdah	Ranaghat	Purdah	No: 26	No: 558	No: 114/1	Purdah Flood Shelter	23°20'78"	88°85'12"

Sl no	District	Level	Sub – Division	Block	G.P	Mouza	JL No	Plot/ Dag No	Khatian No	Area	Latitude (N)	Longitude (E)
16	North 24 Parganas	Block	Bongaon	Bagdah	Kaniara - II	Mathabhanga	No: 13	No: 175	No: 343	ChoatiaPanchmile Flood Shelter	23°21'34"	88°78'97"
17	North 24 Parganas	Block	Bongaon	Bongaon	Ganganandapur	Ambikapur	No: 11	No: 611,614,616	No: ---	AmbikapurMadudpur F.P School	23°13'17"	88°75'44"
19	North 24 Parganas	Block	Bongaon	Bongaon	Gopalnagar - I	Alakalipur	No: 69	No: 613	No: 369	Alakalipur F.P School	23°08'43"	88°77'02"
20	North 24 Parganas	Block	Bongaon	Bongaon	Ganrapota	Kundipur	No: 36	No: 743/943	No: 912	KundipurAkhandoshiGnanMandir	23°13'03"	88°81'81"
21	North 24 Parganas	Block	Bongaon	Bongaon	Palla	Ramsankarpur	No: 253	No: 202	No: 177	Ramsankarpur F.P School	23°99'55"	88°74'38"
22	North 24 Parganas	Block	Bongaon	Bongaon	Gopalnagar - II	Potla	No: 104	No: 588	No: 01	Chalki F.P School	23°05'60"	88°79'84"
23	North 24 Parganas	Block	Bongaon	Bongaon	Ghatbaor	Dakshin Charuigachi	No: 57	No: 381	No: 238	Charuigachhi F.P School	23°09'46"	88°86'83"
24	North 24 Parganas	Block	Bongaon	Bongaon	Bairampur	Sanekpur	No: 97	No: 455/1158	No: ---	Sanekpur F.P School	23°05'28"	88°74'45"
25	North 24 Parganas	Block	Bongaon	Bongaon	Gangrapota	Kundipur	No: 36	No: 743/943	No: 912	Khedapara F.P School	23°13'09"	88°81'81"
26	North 24 Parganas	Block	Bongaon	Bongaon	Dharmapukuria	Savaipur	No: 31	No: 620,621,612	No: ---	Savaipur F.P School	23°09'77"	88°79'94"
27	North 24 Parganas	Block	Bongaon	Bongaon	Tangra	Arshingri	No: 47	No: ---	No: 01	PurbaArshingiri F.P School	23°11'36"	88°85'93"
28	North 24 Parganas	Block	Bongaon	Bongaon	Kalupur	Puratan Bongaon	No: 153	No: 2313,2293	No: 791,711	Protapnagar F.P School	23°01'20'	88°83'66"
29	North 24 Parganas	Block	Bongaon	Bongaon	Sundarpur	Bagangram	No: 43	No: 76	No: 01	Angra Colony S.C. F.P School	23°11'52"	88°86'67"
30	North 24 Parganas	Block	Bongaon	Bongaon	Akaipur	Byaspur	No: 20	No: 733	No: 77/1	Byapur High School	23°5'	88°43'
31	North 24 Parganas	Block	Bongaon	Bongaon	Palla	Belta	No: 122	No: 543/544	No: 110,1295,1461,1462	Belta High School	23°4'	88°83'
32	North 24 Parganas	Block	Bongaon	Gaighata	Jhowdanga	Jhowdanga	No: 73	No: 627	No: 560/2	JhowdangaSanmilani High School	22°94'82"	88°85'52"

Sl no	District	Level	Sub – Division	Block	G.P	Mouza	JL No	Plot/ Dag No	Khatian No	Area	Latitude (N)	Longitude (E)
33	North 24 Parganas	Block	Bongaon	Gaighata	Ramnagar	ChaukJhowdanga	No: 99	No: 84	No: 84	Chawk Jhowdanga Primary School	22°94'26"	88°96'33"
34	North 24 Parganas	Block	Bongaon	Gaighata	Ichhapur – I	Ichhapur	No: 36	No: 1624	No: 790	Ichhapur Purbapara F.P School	22°89'96"	88°73'56"
35	North 24 Parganas	Block	Bongaon	Gaighata	Ramnagar	Kalanchi	No: 106	No: 834	No: 265	Kalanchi Flood Shelter	22°89'93"	88°89'30"
36	North 24 Parganas	Block	Bongaon	Gaighata	Sutia	Bishpur	No: 88	No: 1264	No: 533/5	Bishnupur Flood Shelter	22°90'35"	88°78'76"
37	North 24 Parganas	Block	Basirhat	Swarupnagar	BaltiNityanandakathi	Boyerghata	No: 55	No: 39	No: ---	Boyerghata Flood Shelter	22°49'27"7	88°55'47"6
38	North 24 Parganas	Block	Basirhat	Swarupnagar	Koijuri	Dobila	No: 1	No: 486	No: ---	Dobila Flood Shelter	22°81'48"	88°83"
39	North 24 Parganas	Block	Basirhat	Swarupnagar	Charghat	Molladanga	No: 31	No: 252	No: ---	Molladanga Flood Shelter	22°85'07"	88°80'24"
40	North 24 Parganas	Block	Basirhat	Swarupnagar	Gobindapur	Taranipur	No: 17	No: 31	No: ---	TaranipurJr high School	22°53'29"0	88°52'82"6
41	North 24 Parganas	Block	Basirhat	Swarupnagar	Gobindapur	Nischintapur	No: 20	No: 458	No: ---	Nischintapur Primary School	22°52'41"1	88°51'26"7
42	North 24 Parganas	Block	Basirhat	Swarupnagar	Swarupnagar Banglani	Molopara	No: 38	No: 1210, 1212	No: ---	Molopara Flood Shelter	22°81'48"	88°83'28"
43	North 24 Parganas (NEW)	Block	Basirhat	Swarupnagar	Tepul	Tepul	No: 03	No: 175	No: 001	Subhas Nagar Behind Media Girls High School	22°52' (N)	88°46 (E)
44	North 24 Parganas (New)	Block	Basirhat	Swarupnagar	Charghat	Charghat	No: 29	No: 301/883	No: 1180/3	Charghat Milan Mondir Vidya Pith	22°51' (N)	88°48 (E)
45	North 24 Parganas	Block	Baduria	Chandipur	Keotsha	Keotsha	No: 022	No: 1175, 1183,1184	No: 139/1	Keotsha High School Premises	22°80'53" (N)	88°81'30 (E)
46	North 24 Parganas	Block	Basirhat	Baduria Municipality	N/A	Arbelia	No: 67	No: 348,349	No: 1190,2550,2551, 2552,2279	Arbelia Market Complex	22°71' (N)	88°77' (E)

Sl no	District	Level	Sub – Division	Block	G.P	Mouza	JL No	Plot/ Dag No	Khatian No	Area	Latitude (N)	Longitude (E)
47	North 24 Parganas	Block	Basirhat	Baduria Municipality	N/A	Baduria	No: 67	No: 2228,2229,2230,2239,	No: 2267	Flood Shelter at office premises	22°43'	88°47'
48	North 24 Parganas	Block	Basirhat	Baduria	Nayabastiya	Nayabastiya	No: 27	No: 570	No: 217	Nayabastia Flood Shelter	22°57'	88°64'
49	North 24 Parganas	Block	Basirhat	Baduria	Nayabastiya	Media	No: 28	No: 1867,1868,1869	No: 853/2	Media High School Flood Shelter	22°55'	88°62'
50	North 24 Parganas	Block	Basirhat	Baduria	Aturia	Belghoria	No: 97	No: 106	No: 450	Belgharia Haricharan High School	22°51'	88°61'
51	North 24 Parganas	Block	Basirhat	Baduria	Bagjola	Mandra	No: 17	No: 380	No: 189	Madra Hazer Ali Smriti Vidyapith	22°45'	88°45'
52	North 24 Parganas	Block	Basirhat	Baduria	Aturia	Katia	No: 96	No: 1479/1104	No: 513	Katiahat B.K.A.P Institution	22°71'	88°84'
53	North 24 Parganas	Block	Basirhat	Basirhat - I	Sankchura Bagundi	Dakshin Bagundi	No: 130	No: 631	No: --	Dakshin Bagundi P.L High School	22°61'38"	88°93'18"
54	North 24 Parganas	Block	Basirhat	Basirhat - I	Sankchura Bagundi	Dakshin Bagundi	No: 130	No: 784	No: --	Dakshin Bagundi F.P School	22°61'52"	88°93'05"
55	North 24 Parganas	Block	Basirhat	Basirhat - I	Gachha Akharpur	Prasana Nakati	No: 114	No: 821	No: 2891/1	Gachha Anchal High School	22°69'05"	88°90'82"
56	North 24 Parganas	Block	Basirhat	Basirhat - I	Itinda Panitor	Itinda	No: 121	No: 690	No: 871	Itinda F.P School	22°67'52"	88°91'66"
57	North 24 Parganas	Block	Basirhat	Basirhat - I	Sankchura Bagundi	Dhaltitaha	No: 122	No: 5540/55	No: 451/458	Dhalthitha F.P School	22°67'52"	88°91'66"
58	North 24 Parganas	Block	Basirhat	Basirhat - II	Rajendrapur	Dakshin Devipur	No: 51	No: 1512,1565, 668	No: 112,231,229, 1116, 1770	Dakshin Devipur F.P School	22°62'98"	88°83'2"
59	North 24 Parganas	Block	Basirhat	Basirhat - II	Ghorash Kulingram	Jafarpur	No: 62	No: 233, 252, 253, 254, 255	No: 3657/1	Brahmananda Vidya Bhaban	22°67'85"	88°79'31"
60	North 24 Parganas	Block	Basirhat	Basirhat - II	Rajendrapur	Jhuruli	No: 70	No: 588	No: 686	Jhuruli Adarsha Vidyapith	22°59' (N)	88°79' (E)
61	North 24 Parganas	Block	Basirhat	Hasnabad	Bhabanipur - I	Sulkuni	No: 76	No: 1629	No: 494, 636,1549	Premises of Sulkuni Yogengra Maity Vidya Mandir	22°32'39"	88°53'37"

Sl no	District	Level	Sub – Division	Block	G.P	Mouza	JL No	Plot/ Dag No	Khatian No	Area	Latitude (N)	Longitude (E)
62	North 24 Parganas	Block	Basirhat	Hasnabad	Patlikhanpur	Bena	No: 74	No: 232	No: 102, 104, 243	Premises of Mahishpukur High School	22°35'18"	88°55'69"
63	North 24 Parganas	Block	Basirhat	Hasnabad	Barunhat Rameshwarpur	Barunhat	No: 66	No: 3407	No: 2390, 2650	Premises of Barunhat Jr. Basic School	22°30'76"	88°56'46"
64	North 24 Parganas	Block	Basirhat	Hasnabad	Amlani	Laskarnagar	No: 052	No: 1	No: 275	Premises of Hasnabad Panchayat Samity	22°35'18"	88°48'18"
65	North 24 Parganas	Block	Basirhat	Hasnabad	Murarisha	Garakupi	No: 1	No: 30	No: 177, 228/1, 231/2, 392, 431	Premises of Garakupi High School	22°35'17"	88°48'17"
66	North 24 Parganas	Block	Basirhat	Hasnabad	Makalgacha	Chandpur	No: 34	No: 222	No: 265/2	Premises of Kumarpukur High School	22°34'89"	88°54'38"
67	North 24 Parganas	Block	Basirhat	Hasnabad	Amlani	Laskarnagar	No: 052	No: 1	No: 275	Premises of the Block Development Officer Hasnabad	22°35'18"	88°48'18"
68	North 24 Parganas	Block	Basirhat	Hasnabad	Amlani	Haripur	No: 41	No: 2016	No: 1370	Amlani Haripur Campus	22°33'66"	88°54'80"
69	North 24 Parganas	Block	Basirhat	Hingalgunj	Dulduli	Nebukhali	No: 105/14	No: 701	No: 1168	Nebukhali	22°00'61"	88°01'59"
70	North 24 Parganas	Block	Basirhat	Hingalgunj	Dulduli	Swarupkati	No: 103/11	No: 44	No: 441	Swarupkhali	22°00'7"	88°01'6"
71	North 24 Parganas	Block	Basirhat	Hingalgunj	Kalitala	Samsernagar	No: 123/32	No: 198/843	No: 498	Samsbernagar	22°00'34"	88°00'07"
72	North 24 Parganas	Block	Basirhat	Hingalgunj	Jogeshgunj	Madhadkati - I	No: 24	No: 1082/2621	No: 173,862, 1949,1988	Madhabkati	22°00'43"	88°01'60"
73	North 24 Parganas	Block	Basirhat	Hingalgunj	Bishpur	Bishpur	No: 83	No: 3019	No: 1	Bishpur Hatkhola	22°00'8"	88°01'50"
74	North 24 Parganas	Block	Basirhat	Hingalgunj	Bispu	Dugapur	No: 80	No: 679,680	No: 579,490	Durgapur	22°00'80"	88°01'50"
75	North 24 Parganas	Block	Basirhat	Sandeshkhali - I	S/Radhanagar	Bholakhli	No: ---	No: ---	No: ---	Bholakhali Adibashi Sikshanikatan	22°23'75"	88°53'81"

Sl no	District	Level	Sub – Division	Block	G.P	Mouza	JL No	Plot/ Dag No	Khatian No	Area	Latitude (N)	Longitude (E)
76	North 24 Parganas	Block	Basirhat	Sandeshkhali - I	S/Radhanagar	Nityaberia	No: ---	No: ---	No: ---	Choto Sehera High School	22°25'16"	88°53'76"
77	North 24 Parganas	Block	Basirhat	Sandeshkhali - I	Kalinagar	Kalinagar	No: ---	No: ---	No: ---	Kalinagar High School	22°26'20"	88°51'26"
78	North 24 Parganas	Block	Basirhat	Sandeshkhali – I	Nazat – II	Nazat	No: ---	No: ---	No: ---	Nazat Netaji Vidyamdir High School	22°28'28"	88°49'41"
79	North 24 Parganas	Block	Basirhat	Sandeshkhali – I	Nazat – II	D/Akharatala	No: ---	No: ---	No: ---	D/ Akharatala Rabindra Siksha Niketan High School	22°26'92"	88°51'10"
80	North 24 Parganas	Block	Basirhat	Sandeshkhali – I	Nazat – II	Boyeramar Abad	No: ---	No: ---	No: ---	Uttar Boyermari Adibashi F.P School	22°29'91"	88°48'73"
81	North 24 Parganas	Block	Basirhat	Sandeshkhali – I	Boyeramari – I	Dheknamari	No: ---	No: ---	No: ---	Dekhnamari Damodar Adibashi High School	22°27'42"	88°46'71"
82	North 24 Parganas	Block	Basirhat	Sandeshkhali – I	Boyeramari - II	Boyeramari	No: ---	No: ---	No: ---	Boyeramari Flood Shelter	22°26'13"	88°45'24"
83	North 24 Parganas	Block	Basirhat	Sandeshkhali – I	Hatgachi	Hatgachi	No: ---	No: ---	No: ---	Hatgachi Ramkrishna Vidyapith High School	22°26'01"	88°49'10"
84	North 24 Parganas	Block	Basirhat	Sandeshkhali - I	Hatgachi	Rajbari	No: ---	No: ---	No: ---	Rajbari Flood Shelter	22°24'73"	88°47'33"
85	North 24 Parganas	Block	Basirhat	Sandeshkhali – I	S/Agarhati	Laukhali/ Patharghata	No: ---	No: ---	No: ---	Agarhati Gourhari Vidyapith High School	22°24'57"	88°46'98"
86	North 24 Parganas	Block	Basirhat	Sandeshkhali - I	Nazat - I	Bownia Abad	No: ---	No: ---	No: ---	Bansberia F.P School	22°26'47"	88°48'96"
87	North 24 Parganas	Block	Basirhat	Sandeshkhali - I	Nazat - I	Bownia Abad	No: ---	No: ---	No: ---	Provas Ray High School	22°28'60"	88°48'37"
88	North 24 Parganas	Block	Basirhat	Sandeshkhali - II	Sandeshkhali	Dwarrirjanganal	No: 37	No: 6409	No: 01	Dwarrirjanganal G.S	22°35'62"	88°88'52"
89	North 24 Parganas	Block	Basirhat	Sandeshkhali – II	Sandeshkhali	Sandeshkhali	No: 37	No: 1685,1686, 1687,1688	No: ---	B.D.O office Premises	22°35'71"	88°42'9"
90	North 24 Parganas	Block	Basirhat	Sandeshkhali - II	Jeliakhali	Bhangatushkhali	No: 44	No: 571,572,569	No: 01	Jeliakhali G.P office Premises	22°19'59"	88°50'54"

Sl no	District	Level	Sub – Division	Block	G.P	Mouza	JL No	Plot/ Dag No	Khatian No	Area	Latitude (N)	Longitude (E)
91	North 24 Parganas	Block	Basirhat	Sandeshkhali - II	Durgamandap	Durgamandap	No: 50	No: 906,907,909, 910,913	No: 1977	Durgamandap Sadar Para F.P School	22°30'67"	88°84'92"
92	North 24 Parganas	Block	Basirhat	Sandeshkhali - II	Monipur	Monipur	No: 54	No: 539	No: 899/20	Monipur G.P office Premises	22°28'17"	88°90'89"
93	North 24 Parganas	Block	Basirhat	Sandeshkhali - II	Monipur	Atapur	No: 42	No: 1674,1656	No: 174, 396	AtapurKenaram High School	22°31'28"	88°89'37"
94	North 24 Parganas	Block	Basirhat	Sandeshkhali - II	Khulna	Shitala	No: 41	No: 606,607	No: 1848	Shitalia High School	22°32'63"	88°93'13"
95	North 24 Parganas	Sub - Division	Basirhat Sub – Division	Sub Division HQS	N/A	Basirhat	No: 043	No: 7001/7326	No: 01	Basirhat Sub-Division Headquarter	22°39'46" (N)	88°52'20" (E)
96	North 24 Parganas	Sub - Division	Bidhannagar	Sub Division HQS	N/A	Dhapamanpur	No: 56	No: 53	No: 300	Chakerbhery Pry. School under Bidhannagar Municipal Corporation	22°33'06" (N)	88°26'75" (E)



Flood Shelter at Brahmananda Vidya Bhaban under Bashirhat-II Block

Multi-Purpose Cyclone Shelter

Multi-Purpose Cyclone Shelter has sanctioned for the Aila Affected Blocks in the district of North 24 - Parganas, South 24 - Parganas & Purba Mednipore. Construction has been done by the Department of Disaster Management & Department of PWD, Govt. of West Bengal.

20 MPCS under **PMNRF** have been sanctioned for the Hasnabad, Hingalgunj, Sandeshkhali-I & II, Minakhan Block under Basirhat Sub-Division in this district. 18 MPCS are completed and handed over to the BDOs. Work is ongoing for the rest 2 MPCS.

45 MPCS under **NCRMP-II** have been sanctioned for the Hasnabad, Hingalgunj, Sandeshkhali-I & II, Minakhan Block under Basirhat Sub-Division in this district. Work is ongoing for the 43 MPCS and work will be started very shortly for the rest 2 MPCS.

These shelters would serve the purpose of rehabilitating the community during disaster and also act as infrastructures for Government offices, schemes and programmes.

Name of Block	PMNRF		MPCS (under NCRMP-II)				
	Sanctioned	Completed	Sanctioned	Completed	On going	Site ready to start	Handed over
Hingalgunj	5	5	12	11	0	1	11
Hasnabad	2	2	5	5	0	-	4
Sandeshkhali-I	5	5	12	9	2	1	0
Sandeshkhali-II	5	5	12	12	0	-	11
Minakhan	3	3	4	4	0	-	4
TOTAL	20	20	45	41	2	2	30



MPCS build under NCRMP-II under Hingalgunj Block

List of Cyclone, Flood Shelter, North 24 Parganas, Barasat

SI No.	Blocks	Flood Shelter/Cyclone Shelter	Year of construction	How many persons can be accommodated	Number and Name of villages tagged with this shelter	Total tagged population	Difference between tagged population & capacity of shelter, if any	Remarks
1.	Minakhan	Bamanpukur, MPCS	2014	1000 (Approx.)	Bamanpukur	5354	4354	If required nearest schools, Flood shelter MPCS may be used
2.	Minakhan	Atpukur MPCS	2014	1000 (Approx.)	Atpukur	3705	2705	- do -
3.	Minakhan	Baruni Chetana Kendra ICDS	Not Completed	1000 (Approx.)	Atpukur	3120	2120	- do -
4.	Minakhan	Karanjatala Subhasini Vidyapith	2019	1000 (Approx.)	Atpukur	3423	2423	- do -
5.	Minakhan	Fulbari MPCS	2015	1000 (Approx.)	Fulbari	3786	2786	- do -
6.	Minakhan	Chaital Pallimangal High School Ground	Not Completed	1000 (Approx.)	Chaital	3556	2556	- do -
7.	Minakhan	Mallickgheri MSK Ground	Not Completed	1000 (Approx.)	Mallickgheri	3353	2353	- do -
8.	Sandeshkhali-I	Fulmani Adarsha Vidyamandir MPCS, Rajbari	2014	1000 (Approx.)	Hatgachi, Rajbari	5674	4674	- do -
9.	Sandeshkhali-I	Dakshin Akartala, Rabindra Shikshaniketan MPCS	2015	1000 (Approx.)	Dakshin Akhratala	11328	10328	- do -
10.	Sandeshkhali-I	Boyeramari Parsemari Birsha Munda M.S.K.	2019	1000 (Approx.)	Nazat	11195	10195	- do -
11.	Sandeshkhali-I	Agarhati Gourhari High School, MPCS	2014	1000 (Approx.)	Sarberia, Agarhati	9335	8335	- do -
12.	Sandeshkhali-I	Kalinagar College MPCS	2014	1000 (Approx.)	Kalinagar	8758	7758	- do -
13.	Sandeshkhali-I	Ghatihara, Ghoshpur Akshay High School MPCS	2015	1000 (Approx.)	Ghatiara	3614	2614	- do -
14.	Sandeshkhali-I	Bholakhali F.P. School	2019	1000 (Approx.)	Bhola Khali	2993	1993	- do -
15.	Sandeshkhali-I	Chhato Sehara High School (H.S.)	2018	1000 (Approx.)	Nityaberia	4759	3759	- do -
16.	Sandeshkhali-I	Nityaberia Jr. High School	2018	1000 (Approx.)	Nityaberia	4759	3759	- do -
17.	Sandeshkhali-I	Radhanagar Majherpara F.P. School	2018	1000 (Approx.)	Sehera Radhanagar	2859	1859	- do -
18.	Sandeshkhali-I	Lowkhali Ahamedia MSK	2018	1000 (Approx.)	Lowkhali	3998	2998	- do -

SI No	Blocks	Flood Shelter/Cyclone Shelter	Year of construction	How many persons can be accommodated	Number and Name of villages tagged with this shelter	Total tagged population	Difference between tagged population & capacity of shelter, if any	Remarks
19.	Sandeshkhali-I	Mathbari F.P. School	2018	1000 (Approx.)	Mathbari	6748	5748	- do -
20.	Sandeshkhali-I	Dheknamari DA Vidyapith (H.S.).	Not Completed	1000 (Approx.)	Sankardaha Abad	3914	2914	- do -
21.	Sandeshkhali-I	Jhanjhan F.P. School	2018	1000 (Approx.)	Kalinagar	8679	7679	- do -
22.	Sandeshkhali-I	South Ghoshpur F.P School	2018	1000 (Approx.)	Ghoshpur	6606	5606	- do -
23.	Sandeshkhali-I	Kanmari Jr. Basic School.	2018	1000 (Approx.)	Kanmari	5898	4898	- do -
24.	Sandeshkhali-II	Tongtala, Bowthakuran Uttamchand Vidyapith MPCs	2016	1000 (Approx.)	Tongtala	1759	759	- do -
25.	Sandeshkhali-II	Atapur Kenaram High School MPCs	2015	1000 (Approx.)	Atapur	8152	7152	- do -
26.	Sandeshkhali-II	Khulna P C Law High School MPCs	2015	1000 (Approx.)	Khulna	5958	4958	- do -
27.	Sandeshkhali-II	Sandeshkhali (Near BDO office) MPCs	2015	1000 (Approx.)	Sandeshkhali	11155	10155	- do -
28.	Sandeshkhali-II	Dhulipara ICDS Centre MPCs	2017	1000 (Approx.)	Bermajur	7908	6908	- do -
29.	Sandeshkhali-II	Bermajur Adibasi F. P. School (Hatkhola)	2018	1000 (Approx.)	Jhupkhali	7908	6908	- do -
30.	Sandeshkhali-II	Rampur Jr. Basic School	2018	1000 (Approx.)	Rampur	8612	7612	- do -
31.	Sandeshkhali-II	Tushkhali F.P. School (Kachharipara)	Not Completed	1000 (Approx.)	Tushkhali	9645	8645	- do -
32.	Sandeshkhali-II	Korakati High School (Uttar)	Not Completed	1000 (Approx.)	Korakathi	6695	5695	- do -
33.	Sandeshkhali-II	Paschim Monipur F.P.	Not Completed	1000 (Approx.)	Monipur	8152	7125	- do -
34.	Sandeshkhali-II	DTD Sahid Smiriti High School	Not Completed	1000 (Approx.)	Durgamondop	8932	7932	- do -
35.	Sandeshkhali-II	Gabberia Gour Sadar SSK (Barun Para)	Not Completed	1000 (Approx.)	Gabberia	3841	2841	- do -
36.	Sandeshkhali-II	Dwarirjangan Banamali Vidyapith	Not Completed	1000 (Approx.)	Dwarirjangan	11155	10155	- do -
37.	Sandeshkhali-II	Jeliakhali Vivekananda Vidyapith	Not Completed	1000 (Approx.)	Jeliakhali	5084	4084	- do -
38.	Sandeshkhali-II	South Khulna F.P. School	Not Completed	1000 (Approx.)	Khulna	5958	4958	- do -
39.	Sandeshkhali-II	Sitalia High School	Not Completed	1000 (Approx.)	Sitalia	6092	5092	- do -
40.	Sandeshkhali-II	Hatgachha KCA Institution	Not Completed	1000 (Approx.)	Hatgachha	5960	4960	- do -
41.	Hasnabad	Bhurkunda MPCs	2016	1000 (Approx.)	Bhurkunda	5620	4620	- do -

SI No	Blocks	Flood Shelter/Cyclone Shelter	Year of construction	How many persons can be accommodated	Number and Name of villages tagged with this shelter	Total tagged population	Difference between tagged population & capacity of shelter, if any	Remarks
42.	Hasnabad	Sulkuni Jogendra Maity Sadharan Vidyamandir	Not Completed	1000 (Approx.)	Sulhuni abad	5414	4414	- do -
43.	Hasnabad	Harikathi (Near Junior Basic School,) MPCs	2015	1000 (Approx.)	Harikathi, Makhalgaccha	1972	972	- do -
44.	Hasnabad	Rameswarpur Union Adarsha Vidyalaya Ground	Not Completed	1000 (Approx.)	Barunhat, Rameshwarpur	16642	15642	- do -
45.	Hasnabad	Rajapur High School Field	Not Completed	1000 (Approx.)	Murakisha	6161	5161	- do -
46.	Hasnabad	Patlikhanpur Upo Swasthya Kendra (Sub-Health Centre Ground)	Not Completed	1000 (Approx.)	Patlikhanpur	7133	6133	- do -
47.	Hasnabad	Muragacha ICDS	2018	1000 (Approx.)	Makhalgaccha	2160	1160	- do -
48.	Hingalgunj	Uttar Banstala, Adibasi F P School, MPCs	2017	1000 (Approx.)	Rupmari	3449	2449	- do -
49.	Hingalgunj	Kumirmari MPCs	2018	1000 (Approx.)	Kamirmari	2100	1100	- do -
50.	Hingalgunj	Halda Banstala Gobardhan Vidyapith	2018	1000 (Approx.)	Bastala	3349	2349	- do -
51.	Hingalgunj	Dakshin Rupamari FP School	2018	1000 (Approx.)	Rupmari	4717	3717	- do -
52.	Hingalgunj	Samsernagar High School,	2018	1000 (Approx.)	Kalitla	6581	5581	- do -
53.	Hingalgunj	Kalitala Haridashkathi, Primary School, MPCs	2018	1000 (Approx.)	Haridashkathi	6609	5609	- do -
54.	Hingalgunj	Uttar Parghumti Barna Parichay SSK	2019	1000 (Approx.)	Parghumti	6581	5581	- do -
55.	Hingalgunj	Kalitala High School	2018	1000 (Approx.)	Kalitala	6609	5609	- do -
56.	Hingalgunj	Charalkhali, High School, MPCs	2018	1000 (Approx.)	Chralkhali	3942	2942	- do -
57.	Hingalgunj	Sandelerbill Hospital (BPHC)	2019	1000 (Approx.)	Sanderbill	10401	9401	- do -
58.	Hingalgunj	Bankra Dobor MPCs	Not Completed	1000 (Approx.)	Bankra Dobor	3194	2194	- do -
59.	Hingalgunj	Bhandarkhali Dwijabar FP School	Not Completed	1000 (Approx.)	Bhanderkhali	5832	4832	- do -
60.	Hingalgunj	Bishpur High School	2018	1000 (Approx.)	Bishpur	6643	5643	- do -
61.	Hingalgunj	Hemnagar High School	2019	1000 (Approx.)	Hemnagar	3690	2690	- do -
62.	Hingalgunj	Jogeshgunj High School	2019	1000 (Approx.)	Jogeshgunj	7082	6082	- do -
63.	Hingalgunj	Madhabkati Jr. Basic School	2018	1000 (Approx.)	Madhabkathi	4304	3304	- do -

Relief Go down, North 24-Parganas.

All relief Go downs are located at Block Head Quarters, Sub-Divisional Head Quarters and District Head Quarters.



Relief Go down at Minakhan Block project Cost Rs. 13.76 Lakhs

Government Relief Go Down: North 24 Parganas, Barasat

Sl no	Year of Construction	Sub – Division	Block	G.P/ Municipality	Mouza	JL No	Plot No	Khatian No	Area	Latitude (N)	Longitude (E)
1	2019	Barasat	Barasat – I	Barasat –I Block Office	Chotto Jagulia	No: 115	No: 931	No: 1279, 1478, 1515,	1000 sq. ft.	22°44'52"	88°32'59"
2	2019	Barasat	Barasat - II	Barasat –II Block Office	Bagbanda - Sainberia	No: 172	No: 297,611	No: 931, 882	900 sq. ft.	22°67'	88°53'
3	2018	Barasat	Habra - I	Prafullanagar	Habra Municipality	72	2520	7053	800 sq. ft.	22°83'61"75	88°64'17"
4	2018	Barasat	Rajarhat	Rajarhat Bishnupur - II	Bishnupur	No: 44	No: 539	No: 1	900 sq. ft.	22°62'	88°50'
5	2015	Barasat	Amdanga	Sadhanpur	Rafikpur	No: 2005	No: 49	No: --	800 sq. ft.	22°49'7"	88°30'48"
6	2019	Barasat	Deganga	Deganga Block Office	Deulia	No: 68	No: 1192	No: 1036,1158, 1488,4603,666	1000 sq. ft.	22°44'52"	88°32'59"
7	2012	Barrackpore	Sub - Division	Bhatpara Municipality	Sundia	No: 14	No: 93/523	No: 330	800 sq. ft.	22°85'36"	88°39'47"
8	2013	Barrackpore	Barrackpore-II	Barrackpore	--	--	--	--	800 sq. ft.	--	--
9	2012	Bongaon	Bongaon	Kalupur	Joypur	No: 107	No:	No: 409	1000 sq. ft.	23°00'58"785	88°83'13"
10	2012	Bongaon	Bagdah	Block HQS	Bagdah	No: 36	No: 1006	No: 435/3	1050 sq. ft.	23°20'97"89	88°89'03"
11	2015	Bongaon	Gaighata	Chandpara	Chandpara	No: 57	No: 440	No: 1559	1000 sq. ft.	22°58'	88°42'5"
12	2015	Bongaon SDO	Bongaon Sub - Division	Sub – Division HQS	Bongaon	---	----	----	1000 sq. ft.	23°02'53"35	88°49'22"
13	2015	Basirhat	Swarupnagar	Swarupnagar Bagundi	Bangalni	No 38	2482/4705	No: 1911	1000 sq. ft.	22°48'58"68	88°51'25"
14	2015	Basirhat	Baduria	Raghunathpur	Iswarigachha	No: 69	No: 1112,1113	No: 1051	1000 sq. ft.	22°48'10"8	88°61'3"
15	2015	Basirhat	Basirhat – II	Kholapota	Mathurapur	No: 59	No: 1399	No: 1	1200 sq. ft.	22°68'28"	88°81'34"
16	2015	Basirhat	Minakhan	Bamanpukur	Kushangra	No: 32	No: 1766	No: 1	1100 sq. ft.	22°31'20"	88°42'23"
17	2015	Basirhat	Hingalgunj	Hingalgunj	Hingalgunj	No: 003	No: 4349	No: 001	1000 sq. ft.	22°46'43"	88°99'03"
18	2015	Basirhat	Hingalgunj	Hingalgunj	Hingalgunj	No: 03	No: 4421, 4422, 4423, 4446, 4426, 4853	No: 816, 2820	800 sq. ft.	22°46'43"	88°99'31"
19	2013	Basirhat	Sandeshkhali - II	Sandeshkhali	Dwarrirjangal	No: 37	No: 1685,1686, 1687,1688	No: 01	900 sq. ft.	22°21'26"	88°53'37"
20	2018	Basirhat SDO	Basirhat Sub - Division	Sub – Division HQS	Basirhat	43	7001/7236	01	800 sq. ft.	22°39'46"	88°52'20"

Note: All Blocks and Sub-Divisions have godowns, above mentioned godowns are established by Department of Disaster Management

Helipad locations at Block level, North 24 Parganas

1. Basirhat Sub-Division

<u>Sl. No.</u>	<u>Block</u>	<u>Helipad Location</u>	<u>Latitude</u>	<u>Longitude</u>
1.	Hingalgunj	Hingalgunj High School Ground	22°28'00"	88°59'15"
2.	Hingalgunj	Kanaknagar High School Ground	22°27'00"	88°57'40"
3.	Hingalgunj	Bishpur High School Ground	22°28'05"	88°56'40"
4.	Hingalgunj	Uttar Rupmari High School Ground	22°25'50"	88°56'10"
5.	Hingalgunj	Dulduli High School Ground	22°21'30"	88°58'30"
6.	Hingalgunj	Sahebkhali High School Ground	22°19'30"	88°59'00"
7.	Hingalgunj	Jogeshganj High School Ground	22°15'00"	88°57'30"
8.	Hingalgunj	Kalitala High School Ground	22°13'40"	89°01'30"
9.	Minakhan	Bamanpukur H. Kabir Mahavidyalaya	22.30'87"7	88.42'74"9
10.	Minakhan	Bachara M.C.H. High School	22.51'93"	88.76'49"
11.	Minakhan	Uchildaha Gar F.P. School	22.53'35"	88.74'12"
12.	Hasnabad	Hasnabad Football Ground	22°33'81"	88°55'14"
13.	Hasnabad	Barunhat Sagnik Maidan	22°31'08"	88°57'57"
14.	Hasnabad	Chakpatli Football Ground	22°31'28"	88°56'15"
15.	Hasnabad	Bhebia Football Ground Bhebia	22°33'23"	88°49'33"
16.	Hasnabad	Rajapur Football Ground Murarisha	22°33'53"	88°50'54"
17.	Hasnabad	S.J. Institution Football Ground Bhowanipur-1	22°31'29"	88°52'20"
18.		Central Model High School Ground Bhowanipur -2	22°29'77"	88°52'89"
19.	Hasnabad	Kumarpukur High School Ground Makhalgachha	22°35'25"	88°52'35"
20.	Hasnabad	TokipurRajlaxmi High School Ground. Amlani	22°34'86"	88°54'38"
21.	Hasnabad	Taki Ariyan Club Football Ground Taki Municipality	22°35'17"	88°55'62"
22.	Sandeshkhali-I	Sarberia HS Ground	22°37'35"	88°78'82"
23.	Sandeshkhali-I	Chhoto Sehara HS Ground	22°41'94"	88°89'78"
24.	Sandeshkhali-I	Kalinagar HS Ground	22°43'68"	88°85'78"
25.	Sandeshkhali-I	Nazat Rice Mill Ground	22°44'52"	88°84'76"
26.	Sandeshkhali-II	Bermajur Hatkhola Football Ground	22°41'45"	88°85'09"
27.	Sandeshkhali-II	Hatgachha KCA Inst. Football Ground	22°36'22"	88°94'79"
28.	Sandeshkhali-II	Korakati High School Football Ground	22°29'63"	88° 85'92"
29.	Sandeshkhali-II	Promad Dasgupta High School	22°37'40"	88°82'96"
30.	Sandeshkhali-II	Mission Football Ground	22°36'54"	88°88'05"
31.	Sandeshkhali-II	Jeliakhali Vivekananda Vidyapith(HS) Football Ground, JL No. 46	22.33'77"	88.83'79"
32.	Sandeshkhali-II	Sukdoani Refugee High School Football Ground, JL No. 47	22.37'02"	88.84'98"
33.	Sandeshkhali-II	Daudpur HL Sikshaniketan Football Ground, JL No.45	22.28'98"	88.83'57"
34.	Sandeshkhali-II	Amtali Joygopalpur High School Football Ground, JL No. 53	22.25'21"	88.89'61"

35.	Baduria	Keotsha High School	22°48'21"	88°48'48"
36.	Baduria	Mandra Hazerali Smriti Vidyapith	22°47'59"	88°45'03"
37.	Baduria	SafirabadShyamacharan Ghosh High School	22°43'08"	88°53'38"
38.	Baduria	Belgoria Haricharan High School	22°43'57"	88°41'05"
39.	Baduria	Baduria L M S High School	22°43'34"	88°47'19"
40.	Baduria	Khaspur F.P. School	22°47'36"	88°50'56"
41.	Basirhat-I	Shibati High School Ground	22°41'50"	88°53'20"
42.	Basirhat-I	Gachha Benebou Football Ground	22°42'15"	88°55'30"
43.	Basirhat-I	Itinda Union High School Ground	22°40'10"	88°55'10"
44.	Basirhat-I	Pifa Football Ground	22°36'00"	88°50'15"
45.	Basirhat-I	Gotra Junior High School Ground	22°37'15"	88°52'53"
46.	Basirhat-I	Golaichandi Football Ground	22°37'40"	88°54'20"
47.	Basirhat-I	BSSA Ground	22°39'62"	88°52'46"
48.	Basirhat-II	Shikra Kulingram Football Ground	22°40'25"	88°47'35"
49.	Haroa	Haroa P.G High School Football Ground	22°60'85"	88°68'11"

2. Bongaon Sub-Division

Sl. No.	Block	Helipad Location	Latitude	Longitude
1.	Bangaon	Bagangram F.P. School Ground	22°08'10"	88°52'40"
2.	Bangaon	Tangra High School Ground	22°07'10"	88°50'40:
3.	Bangaon	Tangra S.K.U.S. Ground	22°08'40"	88°52'10"
4.	Bangaon	Ganrapota High School Ground	22°08'20"	88°48'50"
5.	Bangaon	Chanda High School Ground	22°06'30"	88°49'45"
6.	Bangaon	Ghatbaor A.A. Vidyalaya Ground	22°08'20"	88°48'05"
7.	Bangaon	Rakhaldas High School Ground	23°03'00"	88°50'50"
8.	Bangaon	Gopalnagar Haripada Institution Ground	23°3'35"	88°45'30"
9.	Bangaon	Palla High School Ground	23°02'05"	88°44'40"
10.	Bangaon	Nahata College Ground	22°59'10"	88°42'20"
11.	Bangaon	Kalupur Panchpota High School Ground	23°01'10"	88°45'25"
12.	Bangaon	Bairampur High School Ground	23°03'10"	88°43'45"
13.	Gaighata	Milansangha Club Ground	88°46'57"	22°58'
14.	Gaighata	Kalasima Swami Vivekananda High School Ground	88°41'	22°53'
15.	Gaighata	Sutia Pally Mongal High School Ground	88°82'3"	22°91'1"
16.	Gaighata	Panch Pota Varadanga High School Ground	88°85'6"	22°91'68"

17.	Gaighata	Ghonja High School Ground	88°41'2	22°56'
18.	Gaighata	Gaighata High School Ground	88°44'	22°56'
19.	Gaighata	Jhowdanga Sammilani High School	88°85'	22°94'
20.	Gaighata	Beri Gopalpur Adarsha High School Ground	88°87'9"	22°89'6 "

3. Barrackpore Sub-Division

<u>Sl. No.</u>	<u>Block</u>	<u>Helipad Location</u>	<u>Latitude</u>	<u>Longitude</u>
1	Barrackpore-II	Royal Park Stadium under Mohanpur GP	22°45'98''	88°23'48''
2	Barrackpore-I	Dharampur Play Ground	22°55'51''	88°29'6''
3	Barrackpore-I	Panpur Makhanlal Playground	22°51'26''	88°26'1''
4	Barrackpore-II	Tegharia Sashi Bhusan High School Play Ground	22°41'69''	88°25'01''
5	Barrackpore-II	Royal Park Stadium under Mohanpur GP	22°45'98''	88°23'48''

4. Barasat Sub-Division

<u>Sl. No.</u>	<u>Block</u>	<u>Helipad Location</u>	<u>Latitude</u>	<u>Longitude</u>
1.	Deganga	Chowrashi High School Ground	22°43'32"	88°41'53"
2.	Deganga	Kolsur Balika Vidyalaya ground	22°45'44"	88°43'47"
3.	Habra II	Chaturdas Pally High School	22°88'58''	88°60'69''
4.	Habra II	Bhurkunda N. B. Prathamik Vidyalay	22°86'87''	88°59'07''
5.	Habra I	Maslandapur Bhudeb Smriti Balika Vidyalaya (H.S)	22°83'54''	88°73'45''
6.	Habra I	Anowarberia Jr. High School	22°81'71''	88°62'81''
7.	Habra I	Rajballavpur High School	22°84'64''	88°74'17''
8.	Habra I	Ganadipayan Lalbahadur Smriti Vidyapith	22°87'34''	88°68'38''
9.	Habra I	Jhanjhan Metiagacha Junior High School	22°88'91''	88°73'84''
10.	Habra I	Baugachhi Kashibala Vidyapith	22°84'04''	88°71'81''
11.	Habra I	Lakhimpur Swamiji Seva Sangha High School(H.S)	22°78'83''	88°59'18''
12.	Habra I	Dakshin Nangla K. U. Institution (H.S)	22°81'57''	88°70'00''
13.	Habra I	Kumra Kashipur Jr High School	22°81'18''	88°71'66''
14.	Habra I	Atulia Netaji Adarsha Vidyapith	22°80'88''	88°64'28''
15.	Rajarhat	Bishnupur Play Ground	22°62'	88°50'
16.	Amdanga	Sadhanpur Uludanga T.R. High School Ground	22°50'51" N	88°31'41"

List of Saw mills

Sl no	Block	Name of owner	Address	Phone
Bongaon Sub - Division				
	Gaighata	Mahadev Singha	Angrail	9332534435
		Nepal Roy	Jhowdanga	—
		Nemai Singha	Angrail	954744622
		Sunil Banik	Panchpota	9749496850
		Amal Krishna Biswas	Simulpur	923231134
		Jhantu Das	Chikanpara	9433237897
		Ranjit Mukherjee	Tentulberia	9732699323
		Nemail Biswas	Bishnupur	9609294661
		Sanyashi Das	Dooma	8609667370
		Tapas Biswas	Dooma	7602489818
		Tapasbarui	Dooma	8926795440
		Sanjay Mistry	Dooma	9800989890
		Swapan Haldar	Dooma	9378337723
		Jahangir Sekh	Jhowdanga	9093384155
		Jasho Das	Chandpara	9093647868
		Nemail Biswas	Bishnupur	9609294661
			Bongaon	Fatik Biswas
Sukhen Mondal	Kalupur			9378281387
Judhistir Mondal	Kalupur			9093676680
Prokash Roy	Kalupur			9933923180
Debabrata Nandy	Chhaygharia Saw mill			9434269563
Bhagirath Adhikary	Sripally, Gopalnagar			9378372703
	Bagdah	Jalal khan, c/o- Santosh khan	Asharu	9333972922
		Sudhangsu das , c/o Bishnupada	Asharu	9635445703
		Dinesh Roy, Roy Saw Mill	Malipota	9732668394
		Mijanur Mondal	Koniara-I	9732550208
		Sadhan Paul, S/o Jatadhar	Kurulia	8001206019
		Prosenjit Paul, S/o Sadhan	Kurulia	9775671273
		Upen Das, S/o Mahendra Nath	Boyra	9800722907
Barrackpore Sub – Division				
	Barrackpore - I	Gobinda Dutta	Basudebpur	-----
		Kartick Chowdhury	Panpur	-----
		Biswa Mali	Jetia Khelarmath	9163459792
		Prabir Ghosh	Panpur	8013812726
	Barrackpore - II	Siddheswari Saw Mill	Chak Kanthalia, Barrackpore Barasat Road	Dipak Ghosh 9339566378
		Ghosh Saw Mill	Dangadighila, Near Kalyani High Way	Kishore Baisya 9143088720
		Maa Kali Saw Mill	Doperia	Tapas Ghosh 9874755554
		Mahasin Mondal Saw Mill	Muragacha	Joy Biswas, 962538067

		Gandeshwari Saw Mill	Sajirhat, Opposite of APC College	Joy Biswas, 962538067
		Biswa Saw Mill	Mohispota, New Road More	Joy Biswas, 962538067
		Asian Saw Mill	3 No. Gate, Maa Sarada, Saharpur	Swapan Das 9674903741
		Kalika Enterprise Saw Mill Swapan Das	Bilkanda - I G.P	033-2537-1056
		Kartick Das	Saharpur	8293308794
		Muragacha Saw Mill Shyamnath Prasad	G.P Bilkanda I	03325371056
Basirhat Sub - Division				
	Minakhan	Jaynal Gazi Taltala Kumarjole		8512902988
		Nazrul Gazi Kumarjole		9734408519
		Nuro Gazi Kumarjole		8013144922
		Nazrul Gazi Kumarjole		9734408519
		Taleb Molla Bamanpukur		
	Sandeshkhali II	Abhimanyu Mondal	Jekhali GP Vill+ P.O Sukdaoni	9732572990
		Md. Montaj (Mistry) Gayen	Jekhali GP Vill+ P.O Kamakkhapur	9734418953
		Momin Sanpui / Saukat	Durgamondop GP	9593006453
		Santosh Das	G.P Mominpur P.S Sandeshkhali	9093911985
		Balaram Bhunia	G.P Monipur vill+ P.O P.S Sandeshkhali	9764731063
		Kalam Monal/ Elabox	G.P Bermajur II Vill + P.O Dhamakhali	9734602188
		Kasem Mondal/ Elabox	G.P Bermajur II Vill + P.O Dhamakhali	9775261415
		Pradip Mondal	Vill+P.O. Dhuchnikhali P.S. Sandeshkhali	
		Kartick Barman/Birinchhi	Vill+P.O. Khulna P.S. Sandeshkhli	
		Amit Gharami/Sachin	Vill+P.O. Khulna P.S. Sandeshkhali	
	Hingalgunj	Habijur Rahaman Shekh	Bailani Sirishtala	9153906867
		Sanjay Das	Hingalganj Bazar	9679699040
		Tushar Mallick	Halda Banstala	9836325792
		Bimal Gayen	Sahebkhali	9593063458
		Komal Mondal	Purba Deuli	8609372206
		Himangshu Sarkar	Paschim Kalitala	9002005312
	Basirhat - I	Santu Pal	Biramnagar	9735675347
		Habibar Gazi	Sangrampur	9800125445
		Abdul Jalal Sardar	Itinda	9593072026
		Karimul Sardar	Itinda	9333808962
		Nilima Rani Ghosh	Itinda	9333106530
		Jafarulla Molla	Paikepara	9733975542
		Akbar Ali Mondal	Bagundi	9734442533
		Mahabur Sardar	Akharpur Dhamdhemiya More	8759130415

		Abujafar Mondal	Village-Ramnagar, P.O- Paikpara	9733975542
		Saheb Ali Molla	Village+P.O-Pifa	9734771404
	Baduria	Sahara Saw Mill	Baduria	9732924374
		Gurudasi Saw Mill	Baduria	9564517879
		Akunji Saw Mill	Raghunathpur	9153006646
		United Saw Mill	Iswarigachha	9733992270
		Liakat Khan Saw Mill	Jasaikati	7551800986
		Bapi Saw Mill	Umapatipur	8609859138
		Baidya Saw Mill	Shibpur	9732789648
Barasat Sub - Division				
	Barasat II	Dipak Paul	Sashan Palpara	
	Deganga	Kased Mondal	Berachampa	9734671048
		Sirajul Dhali	Berachampa	8001410013
	Rajarhat	Hemonto Naskar	Buroshibtala	
	Habra - II	Khalek Mondal	Rudrapur	
		Ashim Dutta	Balisha	9800506381
		Rabi Biswas	Jangalpur	9732201062
		Pintu Mondal	Baro Bamunia	8250451663
		Mondal Plywood	Balisha	9239048512
		Chinmoy Bala	Pumlia	9903021145
		Sadhan Mondal	Pumlia	9564246646
		Ohab Mondal	Sendanga Bazar	
		Nur Ali Mondal	Pumlia	9735714920
		Kalidas Majumdar	Mena	
	Haroa	Ajay Khan	Near Haroa Bus Stand	9732671447
		Bidhan Khan	Near Haroa Bus Stand	9732671447
		Allauddin Gazi	Khasbalanda GP	9734346759

List of JCB/ Earthmover owners

District Disaster Management Section, North 24 Parganas, Barasat

SI No	Sub - Division	Block/ Municipal ity	Owner name	Type of ownership	Address	Contact Number
Barasat						
1	Barasat	Habra - I	Partha Basu	Private	Rajballavpur, Maslandapur - I	9932939755
2	Barasat	Habra - I	Najmul Mondal	Private	Rudrapur, Kumra	9735378818
3	Barasat	Amdanga	Hakim Mondal, Awalsiddhi	Private	Amdanga Block	9153776607,
4	Barasat	Amdanga	Julfikkar Ali, Kanchiara	Private	Amdanga Block	9547929996
5	Barasat	Amdanga	Ashoke Singh	Private	Amdanga Block	9830572050
6	Barasat	Amdanga	Hajrat Mondal, Raipur	Private	Amdanga Block	9932365156
Bongaon						
1	Bongaon	Gaighata	Suvash Mondal	Private	Chandpara	8945945707
2	Bongaon	Gaighata	Nemai Sarkar	Private	Dharampur – II	9932368908
3	Bongaon	Gaighata	Ajay Yadav	Private	Bongaon	8343033552
4	Bongaon	Bongaon	Amal Saha	Private	Motiganj, Bagdah Road Bongaon	9332412778 (03215) 324-418
Basirhat						
1	Basirhat	Haroa	Taj Molla	Private	Vill- Kuchuriamora. P.O Khalasadi	9733501619
2	Basirhat	Haroa	Nazrul Molla	Private	Najarnagar, P.O Haroa	9733377717
3	Basirhat	Haroa	Monajad Molla	Private	Vill- Majampur, P.O Khalasadi	9733856967
4	Basirhat	Hasnabad	Tarikul Mondal	Private	Ghuni (3 JCB)	9134280387
5	Basirhat	Hasnabad	Manirul Sardar	Private	Ghuni	8972407690
6	Basirhat	Hasnabad	Fazlur Haque Khan	Private	Ghuni (3 JCB)	7699072545
	Basirhat	Hasnabad	Chhiyar Ali Khan	Private	Ghuni (2 JCB)	8629908665
7	Basirhat	Hasnabad	Aslam Gazi	Private	Ashariya	9734893156
8	Basirhat	Hasnabad	Anarul Gazi	Private	Dakshin Bhebia	9153390196
9	Basirhat	Hasnabad	Hasanujjaman Gazi	Private	Bhebia	9153301610
10	Basirhat	Hasnabad	Kalyan Bar	Private	Makhalgachha (2 JCB)	9593068146
11	Basirhat	Hasnabad	Akched Mondal	Private	Bhawanipur (2 JCB)	9733244699
12	Basirhat	Hasnabad	Abdul Ohab Gazi	Private	Bhawanipur	8926601511
13	Basirhat	Hasnabad	Halim Gazi	Private	Bhawanipur	8637026624
14	Basirhat	Hasnabad	Allauddin Gazi	Private	PIFA Raghabpur	9735447891
15	Basirhat	Hasnabad	Firoz Ahammed Mondal	Private	Rajapur	9775317493
16	Basirhat	Hasnabad	Sk Saddam Hossain	Private	Sadigachhi	8926839072
17	Basirhat	Hasnabad	Apchhar Sardar	Private	Bhawanipur-II	9734347278
18	Basirhat	Hasnabad	Monirul Sardar	Private	Bhawanipur-II	9735766504
19	Basirhat	Hasnabad	Sahidur Gazi	Private	Bhawanipur-II	7407569607
20	Basirhat	Basirhat - I	Habibar Gazi	Private	Sangrampur, Basirhat	9434135726
21	Basirhat	Basirhat - I	Haripada Biswas	Private	Sangrampur, Basirhat	9609221893
22	Basirhat	Baduria	Hayat Ali	Private	Vill Baikara ,Baduria	9775188915
23	Basirhat	Hingalgunj	Abdur Rafik Gazi	Private	Boltla Hingalgunj	7384093552
Barrackpore						
1	Barrackpore	Bkp – I	Sukanta Paul	Private	Majhipara	9903146230
2	Barrackpore	Bkp – I	Sanat Dey	Private	Naihati	9830077624
3	Barrackpore	Bkp– I	Avijit Das	Private	Panpur	9051624194

List of Crane owners

District Disaster Management Section, North 24 Parganas, Barasat

Sl No	Sub - Division	Block/ Municipality	Owner name	Type of Ownership	Address	Contact Number
Barasat						
1.	Barasat	Amdanga	Sk Shamim Uddin (03 Nos) Breakdown Van/ Crane	Private	Awalsiddhil, Adhata, Amdanga Block	9239382733
2.	Barasat	Amdanga	Sk Shamim Uddin (01 Nos) Hydraulic Crane 14 Ton	Private	Awalsiddhil, Adhata, Amdanga Block	9239382733
3.	Barasat	Madhyamgram Municipality	Keya Crane Service Tanmoy Mondol (05 Nos Hydraulic crane), 03 (12 Ton Capacity) 02 (14 Ton Capacity)	Private	Beside Doltala Police Line	9830162272 9903627917
4.	Barasat	Madhyamgram Municipality	Keya Crane Service Tanmoy Mondol (04 Nos) Breakdown Van/Crane	Private	Beside Doltala Police Line	9830162272 9903627917
5.	Barasat	Madhyamgram Municipality	Joyguru Breakdown Service (03 Nos) Breakdown Van/ crane Sadhin Mondol Gobinda Mondol	Private	Beside Doltala Police Line	9830227913 9830892367
6.	Barasat	Madhyamgram Municipality	Ganapati Hydra Shyamsundar Mondal (01 Nos Hydraulic crane)	Private	Beside Doltala Police Line	9830010987, 9331207412, 9874300987.
7.	Barasat	Madhyamgram Municipality	Sk Raju Mondol (02 Nos) Breakdown Van/ crane	Private	Beside Doltala Police Line	9163145387.
8.	Barasat	Madhyamgram Municipality	Rama Crane Services (04 Nos) Breakdown Van/ crane	Private	Madhyamgram Chowmatha	9748083346, 9748578820
Basirhat						
9.	Basirhat	Basirhat - II	Bideshwari Breakdown Ganesh (04 Nos) Breakdown Van/ crane 2 Big and 2 Small breakdown van	Private	Kholapota	9874575213
Bongaon						
10.	Bongaon	Bongaon	Amal Saha (03 Nos) Hydraulic Crane 12 Tons, (01 Nos) Suku Crane 10 Tons, (02 Nos) Fork lift 2 Ton	Private	Motiganj, Bagdah Road Bongaon	9332412778 (03215) 324-418
11.	Bongaon	Bongaon	Amal Saha (08 Nos) Breakdown Van/ crane	Private	Motiganj, Bagdah Road Bongaon	9332412778 (03215) 324-418
Barrackpore						
12.	BKP	Khardah	Sk Sumon (01 Nos) Hydraulic Crane, 6-7 Ton Capacity)	Private	Khardah Balaram Hospital	9748317828
13.	BKP	Khardah	Sk Salim (01 Nos) Hydraulic Crane	Private	Khardah Balaram Hospital	9831909654

			6-7 Ton Capacity)			
14.	BKP	Kamarhati	Sajid Anwar (05 Nos Hydraulic Crane 15 Ton Capacity. Cranes Available up to 150 Tons , Capacity located at Rajarhat, New Town.	Private	Kamarhati	9874717600 9331094383 9152129642
15.	BKP	Kamarhati	Masud Alam & Rustam Khan (01 Nos Hydraulic Crane 8-10 Ton Capacity)	Private	Kamarhati	8444919924 9163762266
16.	BKP	Kamarhati	Sunny (02 Nos Hydraulic Crane 7-8 Ton Capacity)	Private	Kamarhati	7278287395 7980170500
17.	BKP	Kamarhati	Sohail Firdos (01 Nos Hydraulic Crane 7-8 Ton Capacity)	Private	Kamarhati	9331716490 7278921968
18.	BKP	Kamarhati	Aftab Alam (03 Nos Hydraulic Crane 10 Ton Capacity)	Private	Kamarhati	8820306963
19.	BKP	Kamarhati	Jamaluddin (01 Nos Hydraulic Crane 14 Ton Capacity)	Private	Kamarhati	8013660011
20.	BKP	Kamarhati	AF Enterprises Md. Asraf Ansari (02 Nos Hydraulic Crane 8-10 Ton Capacity)	Private	Kamarhati	9903112315 9836706326
21.	BKP	Kamarhati	BK Syndicate, Pradip Majumdar (02 Nos Hydraulic Crane 12-14 Ton Capacity)	Private	Kamarhati	9830908681
22.	BKP	Kamarhati	AA Enterprise, Samser Ali (03 Nos Hydraulic Crane 10 Ton Capacity)	Private	Kamarhati	9163014118 8100548024
23.	BKP	Kamarhati	Nausad Ansari (02 Nos Hydraulic Crane 8-10 Ton Capacity)	Private	Kamarhati	9831949748
Kolkata & Other District						
24.	Kolkata		M.M Khan (Up to 75 Ton 2 Nos Hydraulic Crane, 50 Ton 3 Nos Hydraulic Crane, 25 Ton 3 Nos, Hydraulic Crane 14 Ton 4 Nos Hydraulic Crane)	Private	Beniapukur Area, Liton St Park Circus Kolkata 71	9883212123 9748349745 9831841866 7044091111
25.	Dankuni		Sani Crane Service, Charanjit Singh (80 Ton 2 Nos Hydraulic Crane, 75 Tons 2 Nos Hydraulic Crane, 40 Ton 01 Nos Hydraulic Crane, 20 Ton 01 Nos Hydraulic Crane, 16 Ton 4 Nos Hydraulic Crane)	Private	Dankuni	9830020210

Heritage Buildings under North 24 Parganas

Name of the Heritage Building	Address	Significance	Year of Construction	Block/ Municipality/ Corporation	Whether prone to inundation (Y/N)	Whether located in Landslide/ EQ/ Cyclone/ Tsunami Prone Zone. If also Specify	Whether sufficient Fire Fighting arrangement is there	Any special measures taken for disaster risk reduction if any	Remarks
Baramihirer Dhipi	Deganga Block, Berachampa	Archaeological site excavated in 1957-68.	300-200 BC	Deganga Block	N	N	N	Nil	
26 Shiva Mandir	Khardah	Hindu Temple	18 th and 19 th Century	Khardah Municipality	N	N	Y	Nil	
Clive House (Dum Dum)	Dum Dum	Clive House	1757	South Dum Dum	N	N	N	N	
Hastings House, Barasat	Barasat	Hastings House	1758	Barasat Municipality	N	N	N	N	
Chandraketu Garh	Chandraketu Garh	Artefacts Pre Maurian era, including coin, seals, pottery etc.	322 BC	Deganga	N	N	Y	Nil	

Crowd Management Plan

Large crowd event	Location	Estimated crowd strength as per past year record	Organizing body	Resource deployment by district administration in Manpower/ equipment/ vehicle etc.
Banipur Lok Utsab	Banipur (Habra Municipality)	2.00 Lakh (Approx.)	Mela Committee	Police Personnel and Fire Service personnel and health.
Thakur Bari (Thakur Nagar)	Thakurnagar	1.50 – 2.00 Lakhs (Approx.)	Mela Committee	Police Personnel, Fire Department, Health
Kalpataru Utsab at Dakhsineswar Mandir	Dakhsineswar, (Baranagar Municipality)	1.50 Lakh above (Approx.)	Dakhsineswar Temple	Police Personnel, Temple committee members,
Janmastami, at Loknath Mandir	Chakla, Deganga	1.50 Lakhs (Approx.)	Mela Committee	Police Personnel and Fire Service personnel and health.
Janmastami, at Loknath Mandir	Kachua, Bashirhat-II	1.50 Lakhs (Approx.)	Mela Committee	Police Personnel and Fire Service personnel and health.
Durga puja immersion	Taki	1.00 Lakh (Approx.) During Durga puja immersion	Local Administration	BSF and local administration.
Baisakhi Mela	Gobardanga Kalibari (Gobardanga Municipality)	40,000 (Approx.)	Mela Committee	Police Personnel and Fire Service personnel and health.
Satbhai Kalitala	Sindrani G.P Bagdah	25,000 (Approx.)	Satbhai Kali puja committee	Police Personnel, Fire Department

Chemical Industries Under North 24 Parganas

Size Of Unit	Unit Name	Police Station	Post Office	Local Body PRI / ULB	Block	Pin Code	Telephone No	Pollution Category	Industry Type	Address Of Registered Office
L	Sewerage Treatment Plant Of Bhatpara Municipality	Jagatdal	Shyamnagar Vill/City:Shyamnagar	Bhatpara Municipality	Nil	743127	3325812082	R	Common Treatment And Disposal Facilities (Cetp, Tsdf, E-Waste Recycling, Cbmwtf, Effluent Conveyance Project, Incinerators, Solvent / Acid Recovery Plant, Msw Sanitary Landfill Sites, Stp)	116/A Jagatdal Station Road P.O.-Kankinara P.S.-Jagatdal Dist.-North 24-Parganas Pin Cd.-743126 Phone No.-03325812082
S	Bajoria Home Makers Pvt. Ltd.	Khardah	Patulia Vill/City:Patulia	Khardah Municipality	Nil		9831240208	O	Plyboard Manufacturing (Including Veneer And Laminate) With Oil Fired Boiler / Thermic Fluid Heater (Without Resin Plant)	20 Chinar Park Cluibtown Enclave, Block 5 P.O.-Bablatata P.S.-Rajarhat Dist.-North 24-Parganas Pin Cd.-700136
S	M/S B.S PACKAGING COMPANY	Barrackpore	Nona Chand Pukur Vill/City:Barrackpore	Barrackpore Municipality	Nil			O	Plyboard Manufacturing (Including Veneer And Laminate) With Oil Fired Boiler / Thermic Fluid Heater (Without Resin Plant)	98(72) SUKANTA SARANI P.O.-NONA CHAND PUKUR P.S.-Barrackpore Dist.-North 24-Parganas
S	India Mineral & Ceramic Industries	Belghoria	Ariadaha Vill/City:Belghoria	Panihati Municipality	Nil	700057	2553-7244	R	Dry Coal Processing / Mineral Processing, Industries Involving Ore Sintering, Pelletization, Grinding, Pulverization	2 South Nowdapara Road P.O.-Ariadaha P.S.-Belghoria Dist.-North 24-Parganas Pin Cd.-700057
S	M/S Amarnath Dying & Blaching	Khardah	Agarpara Vill/City:Agarpara	Panihati Municipality	Nil	700109		R	Dyes And Dye - Intermediates	P.O.-Agarpara P.S.-Khardah Dist.-North 24-Parganas Pin Cd.-700109
S	M/S Softfeel Pparels (P) Ltd.	Khardah	Pansila Vill/City:Kalyanagar	Khardah Municipality	Nil			R	Do	P.O.-Ballygunge P.S.-Ballygunge Dist.-Kolkata Pin Cd.-700019
S	M/S Subha Laxmi Process	Khardah	Agarpara Vill/City:Agarpara	Panihati Municipality	Nil	700109		R	Do	81 Nilgunj Road P.O.-Belghoria P.S.-Belghoria Dist.-North 24-Parganas
S	M/S Square Dyening (Pvt) Ltd	Barasat	Matiagaha Vill/City:Barasat	Kirtipur-II GP	Barasat-II	743510		R	Do	P.O.-Mmatiagacha P.S.-Barasat Dist.-North 24-Parganas Pin Cd.-743510
S	(Closed) Swastik Metcast Pvt. Ltd.	Belghoria	Kamarhati Vill/City:Kamarhati	Kamarhati Municipality	Nil	700058	2523-1110 2234-2245	O	Engineering And Fabrication Units [Dry Process Without Any Heat Treatment / Metal Surface Finishing Operations / Painting]	117a Chittaranjan Avenue P.O.-C. R. Avenue P.S.-Jorasanko Dist.-Kolkata Pin Cd.-700073

S	N. Marshall Hitech Engineers Pvt Ltd	Khardah	Jugberia Vill/City: Kharda	Khardah Municipality	Nil	743178		O	Do	Barasat Road P.O.-Jugberia P.S.-Khardah Dist.-North 24- Parganas Pin Cd.-743178
S	S.K. Impex	Baduria	Baduria Vill/City: Baduria	Baduria Block	Baduria	743421		O	Do	Baduria P.O.-Baduria P.S.- Baduria Dist.-North 24- Parganas
L	Wpil Limited	Khardah	Panihati Vill/City:Sode pur	Panihati Municipality	Nil	700114	2553-2905 3021-6800	O	Do	84/1a Tapsia Road (S) P.O.- Topsia P.S.-Topsia Dist.-Kolkata Pin Cd.-700046
S	Acme Engineering Co	Khardah	Sodepur Vill/City: Sodepur	Khardah Municipality	Nil	700110	2595-6070	O	Do	E.P-263 Iswar Chatterjee Road P.O.-Sodepur P.S.-Khardah Dist.-North 24-Parganas Pin Cd.-700110
S	Acme Transformers	Barasat	Ganganagar Vill/City: Barasat	Chandigarh G.P	Barasat-II			O	Do	176 M.M. Road P.O.- Kankurgachi P.S.-Manicktala Dist.-Kolkata Pin Cd.-700054
S	Advance Cooling Technology	Belghoria	Belghoria Vill/City: Kolkata	Belghoria Municipality	Nil	700056	2563-8168	O	Do	194 147 Nilgunj Road P.O.- Belghoria P.S.-Belghoria Dist.- North 24-Parganas Pin Cd.- 700056
S	Aerotech Engineering Works	Barasat	Duttapukur Vill/City: Chaltaberia	Duttapukur - II G.P	Barasat-I	743248	9231397754	O	Do	P.O.-Duttapukur P.S.-Barasat Dist.-North 24-Parganas Pin Cd.-743248
S	A.K. Traders	Titagarh	Natagarh Vill/City: Sodepur	Titagarh Municipality	Nil	700113		O	Do	Ramkrishna Sarada Road P.O.- Natagarh P.S.-Titagarh Dist.- North 24-Parganas Pin Cd.- 700113
S	Amta Metchem (P) Ltd	Barasat	Ganganagar Vill/City: Barasat	Barasat Municipality	Nil	700132		O	Do	Bf-180 Salt Lake P.O.-Salt Lake P.S.-Bidhannagar (North) Dist.- North 24-Parganas Pin Cd.- 700064
S	Annapurna Steel Works	Jagatdal	Shyamnagar Vill/City: Uttar Hasia Palta Para	Kowgachi - II G.P.	Barrackpore-I	743127	9007929186	O	Do	P.O.-Shyamnagar P.S.-Jagatdal Dist.-North 24-Parganas Pin Cd.-743127
S	Asha Engineering Works	Bizpore	Hazinagar Vill/City: Hazinagar	Halisahar Municipality	Nil	743135		O	Do	45/41/48 East Kabiraj Para Rd. P.O.-Hazinagar P.S.-Bizpore Dist.-North 24-Parganas Pin Cd.-743135
M	Bharat Heavy Brake Udyog	Barasat	Badu Vill/City: Bamunmura	Barasat Municipality	Nil	700128	2412-2272	O	Do	77 Sitala Road P.O.-Badu P.S.- Barasat Dist.-North 24- Parganas Pin Cd.-700128

S	Bharat Techno Craft	Belghoria	Belghoria Vill/City: Belghoria	Kamarhati Municipality	Nil	700056	2553-6596	O	Do	38 B.T. Road, P.O.-Belghoria P.S.-Belghoria Dist.-North 24-Parganas Pin Cd.-700056
S	Bhaskar Industrial Developments Ltd.	Khardah	Khardah Vill/City: Khardah	Khardah Municipality	Nil	743155	2229-7190	O	Do	1/1 Camac Street P.O.-Park Street P.S.-Park Street Dist.-Kolkata Pin Cd.-700016
S	Bhattacharyya Industrial Works (Unit -I)	Khardah	Sodepur Vill/City: Sodepur	Panihati Municipality	Nil	700110	2565-5424	O	Do	36 Vivekananda Sarani P.O.-Sodepur P.S.-Khardah Dist.-North 24-Parganas Pin Cd.-700110
S	Breejesh Enterprise	Khardah	B D Sopan Vill/City: Khardah	Khardah Municipality	Nil	743121		O	Do	6/A P.N. Mukherjee Road P.O.-B.D. Soapan P.S.-Khardah Dist.-North 24-Parganas Pin Cd.-743121 .
S	Castaid Solutions	Titagarh	Sewli,Telinipara Vill/City: Titagarh	Mohanpur Gp	Minakhan	700121		O	Do	P.O.-Seuli Telenipara P.S.-Titagarh Dist.-North 24-Parganas Pin Cd.-700121
S	(Closed) A.H.W Steels Limited	Khardah	Sodepur Vill/City :Sodepur	Panihati Municipality	Nil	700110		O	Do	2 Ishwar Chatterjee Road P.O.-Sodepur P.S.-Khardah Dist.-North 24-Parganas Pin Cd.-700110 Phone No.-
S	Concast Ispat Ltd.	Khardah	Sodepur Vill/City:	Panihati Municipality	Nil			O	Do	2 Iswar Chandra Lane P.O.-Khardah P.S.-Khardah Dist.-North 24-Parganas
S	Constech Engineers Pvt. Ltd.	Barasat	Ganganagar Vill/City: Madhyamgram	Chandigarh GP	Barasat-II	700132	2518-7669 2538-9075	O	Do	Jessore Road P.O.-Ganganagar P.S.-Barasat Dist.-North 24-Parganas Pin Cd.-700129
S	Das Bakery	Habra	Habra Vill/City: Habra	Habra Municipality	Nil	743263		O	Do	35/1 Desbandhu Road P.O.-Habra P.S.-Habra Dist.-North 24-Parganas Pin Cd.-743263
M	Das Engineering Works	Jagatdal	Shyamnagar Vill/City: Shyamnagar	Jagatdal Municipality	Nil	743127	2586-0890 9830051157	O	Do	157 East Kaptepara Road P.O.-Shyamnagar P.S.-Jagatdal Dist.-North 24-Parganas Pin Cd.-743127
S	Dey Printers.	Deganga	Debalaya Vill/City: Berachampa	Berachampa Gp	Deganga	743424	911642531	O	Do	Habra Road P.O.-Devalaya P.S.-Deganga Dist.-North 24-Parganas Pin Cd.- Phone No.-
S	Dey's Steel Fabricator (India) Pvt. Ltd. Unit 2	Khardah	Bandipur Vill/City: Dangadighila	Patulia Gram Panchayet	Barrackpore-II	700119	6539-5451 2523-2419	O	Do	48 A B.T. Road P.O.-Sukchar P.S.-Khardah Dist.-North 24-Parganas Pin Cd.-700115

M	(Duplicate) B. B. Engineering Works	Belghoria	Belghoria Vill/City: Belghoria	Kamarhati Municipality	Nil	700056	2563-1378	O	Do	7 Nilgunj Road P.O.-Belghoria P.S.-Belghoria Dist.-North 24-Parganas Pin Cd.-700056
S	(Duplicate) Electrosteel Casting Ltd	Khardah	Sukchar Vill/City: Khardah	Khardah Municipality	Nil	700115		O	Do	P.O.-Sukchar Municipality P.S.-Khardah Dist.-North 24-Parganas Pin Cd.-700115
S	Electro Lugs & Terminals (P) Ltd.	Belghoria	Belghoria Vill/City Belghoria	Panihati Municipality	Nil	700058	2583-9083 2583-7092	O	Do	24/8 B.T. Road P.O.-Belghoria P.S.-Belghoria Dist.-North 24-Parganas Pin Cd.-700058
S	Enviro Green	Jagatdal	Madral Vill/City:Mad ral Duleypara (E)	Bhatpara Municipality	Nil	743126	9339786742	O	Do	188/1 P.O.-Madral P.S.-Jagatdal Dist.-North 24-Parganas Pin Cd.-743126 Phone No.-
S	Essco	Khardah	Kamarhati Vill/City: Agarpura	Panihati Municipality	Nil	700058	9830919826	O	Do	35, P.B. Ghat Road, P.O.-Kamarhati P.S.-Khardah Dist.-North 24-Parganas Pin Cd.-700058 Phone No.-
M	Filtotech Air Control System Pvt Ltd	Ghola	Jugberia Vill/City: Bodai	Bilkanda Panchayet - I	Amdanga	700110	9230099753 2511-1632	O	Do	24/58d Jessore Road P.O.-Dumdum P.S.-Dum Dum Dist.-North 24-Parganas Pin Cd.-700028
S	Ghosh And Sons	Bizpore	Hazinagar Vill/City: Halisahar	Jetia Gram Panchayet	Barrackpore-I	743135	9681557711	O	Do	P.O: & Vill: Malancha Near Bsnl Tower P.O.-Hazinagar P.S.-Bizpore Dist.-North 24-Parganas Pin Cd.-743135
S	G.K. International	Belghoria	Belghoria Vill/City: Kolkata	Kamarhati Municipality	Nil	700056		O	Do	5 Green Park P.O.-Belghoria P.S.-Belghoria Dist.-North 24-Parganas Pin Cd.-700056
M	Globe Engineering Company	Belghoria	Belghoria Vill/City: Kolkata	Kamarhati Municipality	Nil	700056	25645510	O	Do	85 Feeder Road P.O.-Belghoria P.S.-Belghoria Dist.-North 24-Parganas Pin Cd.-700056
S	Hemlata Steel Furniture	Jagatdal	Shyamnagar Vill/City: Jagaddal	Jatgatdal Municipality	Nil			O	Do	150/3 Mondal Para P.O.-Shyamnagar P.S.-Jagatdal Dist.-North 24-Parganas
M	Hi - Tech Engineers	Belghoria	Ariadah Vill/City: Belghoria	Belghoria Municipality	Nil	700057	2563-2487	O	Do	32/3 S. N. Paul Road P.O.-Ariadaha P.S.-Belghoria Dist.-North 24-Parganas Pin Cd.-700057
S	Jeet Organisation	Jagatdal	Keutia Vill/City: Shaymnagar	Panchayat		743127	25863196	O	Do	P.O.-Shyamnagar P.S.-Jagatdal Dist.-North 24-Parganas Pin Cd.-743127

S	J.M Spring Mfg. Co	Belghoria	Dakshineswar Vill/City: Belghoria	Kamarhati Municipality	Nil	700056		O	Do	P.O.-Belghoria P.S.-Belghoria Dist.-North 24-Parganas Pin Cd.-700076
S	Kajal Industries	Basirhat	Basirhat Vill/City:3no Colony	Basirhat Municipality	Nil	700128		O	Do	3no Colony P.O.-Basirhat P.S.-Basirhat Dist.-North 24-Parganas
S	Kingfisher India Elevator & Air-Condition Industries	Baduria	Raghunathpur Vill/City: Malayapur	Raghunathpur G.P.	Baduria	743401	9158851691	O	Do	P.O.-Raghunathpur P.S.-Baduria Dist.-North 24-Parganas Pin Cd.-743401
S	K.S.Ceramics & Engineering Works	Belghoria	Belghoria Vill/City: Belghoria	Kamarhati Municipality	Nil	700056		O	Do	9/G/3 Panchanantala New Road P.O.-Belghoria P.S.-Belghoria Dist.-North 24-Parganas Pin Cd.-700056
M	Lokenath Engineering Works	Jagatdal	Shyamnagar Vill/City: Shyamnagar	Bhatpara Municipality	Nil	743127	9831550629	O	Do	209/04/687/1 Rahuta Road P.O.-Shyamnagar P.S.-Jagatdal Dist.-North 24-Parganas Pin Cd.-743127
S	Maa Sadhana Moyee Steel Furniture	Jagatdal	Shyamnagar Vill/City: Knudiram nagar	Jatgatdal Municipality	Nil	743127		O	Do	P.O.-Shyamnagar P.S.-Jagatdal Dist.-North 24-Parganas Pin Cd.-743127
S	Machino Tech Industry	Belghoria	Belghoria Vill/City: Belghoria	Kamarhati Municipality	Nil	700056	25647659	O	Do	P.O.-Belghoria P.S.-Belghoria Dist.-North 24-Parganas Pin Cd.-700056
S	Mahamaya Mpbm Wire Industries	Belghoria	Belghoria Vill/City: Belghoria	Belghoria Municipality	Nil	700058		O	Do	28 B.T. Road P.O.-Belghoria P.S.-Belghoria Dist.-North 24-Parganas Pin Cd.-700058
S	Maxwell Brake-Liner Industries	Belghoria	Belghoria Vill/City: Belghoria	Belghoria Municipality	Nil	700056		O	Do	147 Neel Gunj Road P.O.-Belghoria P.S.-Belghoria Dist.-North 24-Parganas Pin Cd.-700056
S	Mazumdar Enterprise	Belghoria	Belghoria Vill/City: Kolkata	Kamarhati Municipality	Nil	700056		O	Do	2 Govt. Colony P.O.-Belghoria P.S.-Belghoria Dist.-North 24-Parganas Pin Cd.-700056
S	Mecon Enterprises	Barasat	Badu Vill/City: Barasat	Barasat Municipality	Nil			O	Do	12/A Mukherjee Para Road P.O.-Badu P.S.-Barasat Dist.-North 24-Parganas
S	Mehra Electric Co.	Belghoria	Agarpara Vill/City: Belghoria	Belghoria Municipality	Nil	743177		O	Do	P-39/40 Ezra Street P.O.-G.P.O. P.S.-Hare Street Dist.-Kolkata Pin Cd.-700001

S	Mithun Enterprise	Belghoria	Kamarhati Vill/City: Belghoria	Kamarhati Municipality	Nil	700058		O	Do	24 B.T. Road P.O.-Kamarhti P.S.-Belghoria Dist.-North 24-Parganas Pin Cd.-700058
S	Mondal Plastic Works	Jagatdal	Keutia Vill/City: Keutia	Panpukur Ketua G.P	Barrackpore-I	743126		O	Do	P.O.-Keutia P.S.-Jagatdal Dist.-North 24-Parganas Pin Cd.-743126
S	Nicco Engineering Services Limited	Jagatdal	Athpur Vill/City: Jagatdal	Bhatpara Municipality	Nil	743128	6628-5411 6628-5285	O	Do	2 Hare Street P.O.-Gpo P.S.-Hare Street Dist.-Kolkata Pin Cd.-700001
S	Nisabjee Engineering Co. (P) Limited	Belghoria	Belghoria Vill/City: Kolkata	North Dum Dum Municipality	Nil	700056	9831510135	O	Do	129, 5, Khalishakota P.O.-Birati P.S.-Dum Dum Dist.-North 24-Parganas Pin Cd.-700051
S	Paragon Print - O - Pack	Ghola	Jugberia Vill/City: Sodepur	Bilkanda-I GP	Barrackpore-I			O	Do	P.O.-Jugberia P.S.-Ghola Dist.-North 24-Parganas Pin Cd.-743178
S	Paul Industries	Ghola	Khardah Vill/City: Khardah	Khardah Municipality	Nil	700113		O	Do	Ramkrishna Sarada Road P.O.-Khardah P.S.-Ghola Dist.-North 24-Parganas Pin Cd.-700113
S	Perofil Ceramic Of India	Belghoria	Belghoria Vill/City: Belghoria	Belghoria Municipality	Nil	700056		O	Do	3 Ambika Mukherjee Road P.O.-Belghoria P.S.-Belghoria Dist.-North 24-Parganas Pin Cd.-700056
S	Prasad Engineering	Barasat	Badu Vill/City: Barasat	Madhyamgram Municipality	Nil	700128		O	Do	Badu Road P.O.-Badu P.S.-Barasat Dist.-North 24-Parganas Pin Cd.-700128
S	Purabi Engineering Works Private Ltd	Khardah	Bandipur Vill/City: Dangadighila	Patulia G.P	Barrackpore-II	700119	9874047751	O	Do	P.O.-Bandipur P.S.-Khardah Dist.-North 24-Parganas Pin Cd.-700119
S	Ramsarup Utpadak Ltd.	Khardah	Agarpara Vill/City: Khardah	Panihati Municipality	Nil	700110		O	Do	613 B.T. Road P.O.-Agarpara P.S.-Khardah Dist.-North 24-Parganas
S	Safroys Machines Pvt. Ltd.	Ghola	Ghola Vill/City: Jugberia	Bodai G.P	Amdanga	700110	9834637697 2289-7248	O	Do	21/2a 21//2a, Gorachand Road P.O.-Entally P.S.-Entally Dist.-Kolkata Pin Cd.-700014
S	Sandeep Enterprises.	Khardah	Panihati	Panihati Municipality	Nil		5832641	O	Do	7 Jatindra Mohan Avenue P.O.-Beardon Street P.S.-Burtola Dist.-Kolkata Pin Cd.-700006
S	Standard Engineering Service	Khardah	Sukchar Vill/City: Sukchar	Panihati Municipality	Nil	700115	2583-2977	O	Do	Raja Road P.O.-Sukchar P.S.-Khardah Dist.-North 24-Parganas Pin Cd.-700115
S	Subarna Pharmaceuticals Private Limited	Belghoria	Belghoria Vill/City: Belghoria	Kamarhati Municipality	Nil	700056	2564-3189/ 2886	O	Do	53/F Feeder Road P.O.-Belghoria P.S.-Belghoria Dist.-

										North 24-Parganas Pin Cd.-700056
M	Sumit Enterprise	Barasat	Badu Vill/City: Barasat	Madhyamgram Municipality	Nil	743202	9051525512	O	Do	52/1 Nadibhag P.O.-Badu P.S.-Madhyamgram Dist.-North 24-Parganas Pin Cd.-700128
S	Swasti Steel Engineering	Bizpore	Jetia (Via Hazinagar) Vill/City: Jetia	Jetia Gram Panchayat	Barracpore-I	743135		O	Do	P.O.-Jetia P.S.-Bizpore Dist.-North 24-Parganas Pin Cd.-743135
S	Tgp Packaging Pvt. Ltd.	Khardah	Patulia Vill/City: Ruiya	Patulia G.P.	Barrackpore-II	700119	2523-5598	O	Do	P.O.-Patulia P.S.-Khardah Dist.-North 24-Parganas Pin Cd.-700119
M	The United Engineers	Barasat	Madhyamgram Vill/City: Kolkata	Madhyamgram Municipality	Nil	700129	2538-1851	O	Do	Jessore Road P.O.-Madhyamgram P.S.-Barasat Dist.-North 24-Parganas Pin Cd.-700129
S	Usha Gate Grill	Khardah	Sodepur Vill/City: Khardah	Panihati Municipality	Nil	700110	9339078989	O	Do	15 Nilgunge Road P.O.-Sodepur P.S.-Khardah Dist.-North 24-Parganas Pin Cd.-700110
S	Estern Porcelain	Barasat	Madhyamgram Vill/City: Madhyamgram	Madhyamgram Municipality	Nil	700129		R	Fire Crackers Manufacturing And Bulk Storage Facilities	Jessore Road P.O.-Madhyamgram P.S.-Barasat Dist.-North 24-Parganas Pin Cd.-700129 Phone No.-
M	Jawan Fire Works	Barasat	Malikapur Vill/City: Duttapukur	Ichaput Nilgunj G.P	Barasat-I	700126	9836310735	R	Do	0 Nil P.O.-Malikapur P.S.-Duttapukur Dist.-North 24-Parganas Pin Cd.-700126
L	Tekno Valves	Ghola	Karnamadhabpur Vill/City: Bilkanda	1 No Gram Panchayat	Barasat-II	700113	2595-6767	O	Forging Of Ferrous And Non-Ferrous Metal (Using Oil Or Gas Fired Furnaces)	0 0 P.O.-Karna Madhab Pur P.S.-Ghola Dist.-North 24-Parganas Pin Cd.-700113
S	Alliance Chemical Industries	Titagarh	Barrackpur Vill/City: Barrackpore	Titagarh Municipality	Nil	743101		O	Do	59 Golamahal P.O.-Barrackpore P.S.-Titagarh Dist.-North 24-Parganas Pin Cd.-743101
S	M.S. Industries & Forgings Pvt. Ltd.	Khardah	Panihati Vill/City: Panihati	Panihati Municipality	Nil	700114	9038262429	O	Do	28f H.C.Dutta Road P.O.-Panihati P.S.-Khardah Dist.-North 24-Parganas Pin Cd.-700114
S	Quality Cylinder	Belghoria	Belghoria Vill/City: Belghoria	Kamarhati Municipality	Nil	700056		O	Do	3 Ambika Mukherjee Road P.O.-Belghoria P.S.-Belghoria Dist.-North 24-Parganas Pin Cd.-700056

S	Eci Agrochem Pvt. Ltd.	Barasat	Madhyamgram Vill/City: Barasat	Municipality	Nil	700129	2538-2807	O	Formulation / Pelletization Of Camphor Tablets, Naphthalene Balls From Camphor / Naphthalene Powders [Including Pesticide Formulation]	160 P.O.-East Udayrajpur P.S.-Madhyamgram Dist.-North 24-Parganas Pin Cd.-700129
M	Tdc Industries (Unit -li)	Gaighata	Rampur Vill/City:Rampur Bhatpara	Ramnagar G.P	Gaighata	743249	3216235009	O	Do	20 Mahendra Dutta Road P.O.-Banipur P.S.-Habra Dist.-North 24-Parganas Pin Cd.-743233
S	Vikrant Agro Industries	Ghola	Jugberia Vill/City: Jugberia	Bilkanda Gram Panchayat	Barasat-II	700110	9433025904	O	Do	174 N.A. P.O.-Jugberia P.S.-Ghola Dist.-North 24-Parganas Pin Cd.-700110
S	Andu Mineral Industries	Barasat	Madhyamgram Vill/City: Barasat	Madhyamgram Municipality	Nil	700129	9239394774	O	Do	Jessore Road P.O.-Madhyamgram P.S.-Madhyamgram Dist.-North 24-Parganas Pin Cd.-700129
S	Ankar Industries Private Limited	Barasat	Madhyamgram Vill/City: Madhyamgram	Madhyamgram Municipality	Nil	700129	2538-3286 2237-2032	O	Do	141/1c Lenin Sarani P.O.-Taltala P.S.-Muchipara Dist.-Kolkata Pin Cd.-700013
S	Lila Agrotech Pvt. Ltd.	Ashoknagar	Rajibpur Vill/City: Rajibpur	Rajibpur G.P.	Habra-II	743702	9830194063 9830075159	O	Do	P-467 N.A P.O.-Madhyamgram P.S.-Madhyamgram Dist.-North 24-Parganas Pin Cd.-700129
S	Nitapol Industries(li)	Barasat	Kirtipur Vill/City: Kamia (Kayemba)	Kemia Khamarpara G.P.	Barasat-II	700128	9830060812	O	Do	11/36 Nil P.O.-New Barrackpore P.S.-Ghola Dist.-North 24-Parganas Pin Cd.-700131
S	Rajcho Pesticides & Chemicals	Khardah	Bandipur Vill/City: Kharda	Bandipur GP	Barrackpore-II	743188	2565-1078	O	Do	1, Deshbandhu Nagar P.O.-Sodepur P.S.-Khardah Dist.-North 24-Parganas Pin Cd.-700110
S	R.P.C. Agro Industries	Khardah	Dangadighila Vill/City: Dangadighila	Patulia G.P	Barrackpore-II	743188	9433013751	O	Do	3 Portuguse Church Street P.O.-Gpo P.S.-Hare Street Dist.-Kolkata Pin Cd.-700001
S	Sai Crop Science Pvt. Ltd.	Khardah	Patulia Vill/City: Ruiya	Patulia G.P	Barrackpore-II	700119	9433004273	O	Do	74j Purna Das Road P.O.-Sarat Bose Road P.S.-Lake Dist.-Kolkata Pin Cd.-700119 Phone No.-9433004273
M	Taramaa Industries	Barasat	Madhyamgram Vill/City: Barasat	Madhyamgram Municipality	Nil	743275	2538-3922	O	Do	0 Nil P.O.-Madhyamgram P.S.-Madhyamgram Dist.-North 24-Parganas Pin Cd.-700129
M	Tdc Industries	Habra	Banipur Vill/City: Habra	Madhyamgram Municipality	Nil	743233	3.22E+09	O	Do	20 Mahendra Dutta Road P.O.-Habra P.S.-Habra Dist.-North 24-Parganas Pin Cd.-743233

S	Tirupati Agro Chem	Barasat	Kadambagachi Vill/City: Barasat	Barasat Municipality	Nil	700124	2562-1047	O	Do	89 N.S. Road, P.O.-Kangrapatty P.S.-Hare Street Dist.-Kolkata Pin Cd.-700001
S	Bengal Trading Company	Deganga	Devalaya Vill/City:Keuk epara	Berachampa-I G.P.	Deganga	743424	9830190481	O	Hot Mix Plants	P.O.-Dhaltitha P.S.-Basirhat Dist.-North 24-Parganas Pin Cd.-743411
S	Kalinga Gases Pvt. Ltd.	Barasat	Badu Vill/City: Chandigori	Kadambagachi G.P.	Barasat-I	700128	2711-6758	R	Industrial Inorganic Gases Namely:-A) Chemical Gases: Acetylene, Hydrogen, Chlorine, Fluorine, Ammonia, Sulphur Dioxide, Ethylene, Hydrogen Sulphide, Phosphine [Filling/Refilling Of Co2 Gas]B) Hydrocarbon Gases: Methane, Ethane, Propane	Badu Road P.O.-Badu P.S.-Barasat Dist.-North 24-Parganas Pin Cd.-700128
S	M/S Kali Sales Corporation	Khardah	Khardah Vill/City: Khardah	Khardah Municipality	Nil	700121		R	Do	Nilgunj Road P.O.-Khardah P.S.-Khardah Dist.-North 24-Parganas Pin Cd.-700121
M	P U Steel And Electro Process Private Ltd.	Khardah	Patulia Vill/City: Patulia, Khardah	Patulia Panchayat	Barrackpore-II	743126	9830747433	R	Industries Engaged In Recycling / Reprocessing / Recovery / Reuse Of Hazardous Waste Under Schedule Iv Of Hw (M, H & Tbm) Rules, 2008 - Items	7/30 Gorapada Sarkar Lane P.O.-Ultadanga P.S.-Ultadanga Dist.-Kolkata Pin Cd.-70006
S	A.K Battery Co.	Ghola	Jugberia Vill/City:New Barrackpore	New Barrackpore Municipality	Nil	743276		R	Lead Acid Battery Manufacturing (Excluding Assembling And Charging Of Lead - Acid Battery In Micro Scale)	323 Main Road, West Masunda P.O.-Jugberia P.S.-Ghola Dist.-North 24-Parganas
S	D.B Powerpack Pvt. Ltd	Dumdum	A.M Bose Road	Dumdum Municipality	Nil	700074	2551-2151 2551-2539	R	Do	24 A.M Bose Road Kolkata 700074
S	Durga Battery Company	Nimta	Lalita Gupta Street	Belghoria Municipality	Nil	700049	9830474451	R	Do	35/2 Lalit Gupta Street Kolkata 700049
S	M/S Ellora Battery Company	Rajarhat	Rajarhat		Rajarhat	743518		R	Do	Rajarhat(N) 743518
S	Sarco Battery Industry	Baranagar	Sashibhushan Basak Lane	Baranagar Municipality	Nil	700036	9331049879	R	Do	15, Sashibhushan Basak Lane Kolkata 700036
S	Apex Industries	Naihati	Madarpur Vill/City:Raje ndrapur	Mamudpur Gram Panchyat	Barrackpore-I	743166	9339270784	R	Do	P.O.-Madarpur P.S.-Naihati Dist.-North 24-Parganas Pin Cd.-743166
S	(Closed) Agni Battery	Ghola	New Barrackpur Vill/City: Masuda	Barrackpore Municipality	Nil	700131		R	Do	348 Main Road West, Masunda P.O.-New Barrackpur P.S.-Ghola Dist.-North 24-Parganas

S	(Closed) M/S. Suprime Battery Industries	Ghola	New Barrackpore Vill/City: New Barrackpore	New Barrackpore Municipality	Nil			R	Do	37 Aswini Dutta Road P.O.- New Barrackpore P.S.-Ghola Dist.-North 24-Parganas Pin Cd.-743276
S	D.G. Battery Works	Ghola	New Barrackpore	New Barrackpore	Nil			R	Do	Masuda P.O.-New Barackpore P.S.-Ghola Dist.-North 24-Parganas
S	(Duplicate) Exide Industries Limited	Jagatdal	Shyamnagar Vill/City: Jagatdal	Bhatpara Municipality	Nil	743128		R	Do	91 New Chord Road P.O.- Shyamnagar P.S.-Jagatdal Dist.- North 24-Parganas Pin Cd.- 743128
S	Eastern Pigments Pvt Ltd	Barasat	Abdalpur Vill/City: Digberia	Barasat Municipality	Nil	700155		R	Do	750 Laketown Road P.O.-Lake Town P.S.-Lake Town Dist.- North 24-Parganas Pin Cd.- 700089
S	Exide Industries Limited	Jagatdal	Athpur Vill/City: Athpur	Bhatpara Municipality	Nil	743128	2581-2146 2283-2171	R	Do	59e Chowringhee Road P.O.- Bhawanipur P.S.-Bhawanipur Dist.-Kolkata Pin Cd.-700020
S	Gita Battery Industries	Khardah	Sodepur	Panihati Municipality	Nil			R	Do	Sodepur Barasat Road P.O.- Jugberia P.S.-Khardah Dist.- North 24-Parganas
S	Hy-Tex Battery Industry	Barasat	Abdalpur Vill/City: Barasat	Madhyamgram Municipality	Nil	700129		R	Do	1 Abdalpur Govt. Colony P.O.- Abdalpur, Madhyamgra P.S.- Barasat Dist.-North 24-Parganas
S	Lead Acid Battery Co Pvt Ltd	Belghoria	Ariadaha Vill/City: Kolkata	Kamarhati Municipality	Nil	700057	2564-7864	R	Do	61/3 B.T. Raod P.O.-Cossipore P.S.-Cossipore Dist.-Kolkata Pin Cd.-700002
S	Lotus	Jagatdal	Jagatdal Vill/City: Jagatdal	Bhatpara Municipality	Nil	743125	9830033309	R	Do	0 Bl.No. 10 P.O.-Jagatdal P.S.- Jagatdal Dist.-North 24-Parganas Pin Cd.-743125
S	M/S Ari & Co.	Barasat	Ganganagar Vill/City: Barasat	Madhyamgram Municipality	Nil			R	Do	14 Ultadanga Road P.O.-Shyan Bazar P.S.-Shyampukur Dist.- Kolkata Pin Cd.-700004
S	M/S Bose Battery Industries	Ghola	Barrackpore Vill/City: Barrackpore	Barrackpore Municipality	Nil			R	Do	204 Main Road West P.O.- Barrackpore P.S.-Ghola Dist.- North 24-Parganas
S	M/S New Meco Battery Company	Ghola	Jugberia Vill/City: Ghola	Bilkanda G.P	Barasat-II	743178		R	Do	Bodai Panchayet Road P.O.- Jugberia P.S.-Ghola Dist.-North 24-Parganas Pin Cd.-743178

S	M/S. S.D. Power Pack	Khardah	Panihati Vill/City: Panihati	Panihati Municipality	Nil	700114		R	Do	Raja Ram Chandra Ghat Road P.O.-Panihati P.S.-Khardah Dist.-North 24-Parganas Pin Cd.-700114
S	M/S. Swapna Battery Plate	Barasat	Madhayamgram Vill/City: Barasat	Madhyamgram Municipality	Nil	700130		R	Do	2 Chandigarh Main Road P.O.-Madhyamgram P.S.-Barasat Dist.-North 24-Parganas Pin Cd.-700130
S	Orient	Jagatdal	Jagatdal Vill/City: Jagatdal	Jagatdal Municipality	Nil	743125	9330900009	R	Do	0 Nil P.O.-Jagatdal P.S.-Jagatdal Dist.-North 24-Parganas Pin Cd.-743125
S	Raju Batery	Ghola	New Barrackpore Vill/City:Masunda	New Barrackpore Municipality	Nil	743276		R	Do	206 Kalikasram Road P.O.-Barrackpore P.S.-Ghola Dist.-North 24-Parganas
D	Reliance Storage Energy And Systems Private Ltd.	Belghoria	Belghoria Vill/City: Kolkata	Kamarhati Municipality	Nil	700056	9239756311 2553-7540	R	Do	P.O.-Belghoria P.S.-Belghoria Dist.-North 24-Parganas Pin Cd.-700056
S	Sigma Battery Works.	Ghola	Vill/City:	New Barrackpore	Nil			R	Do	P.O.-New Barrackpore P.S.-Ghola Dist.-North 24-Parganas
S	Solaride Industries	Belghoria	Belghoria Vill/City: Belghoria	Kamarhati Municipality	Nil	700056	2553-0140	R	Do	3 Ambica Mukherjee Road P.O.-Belgharia P.S.-Belghoria Dist.-North 24-Parganas Pin Cd.-700056
S	Tubular Battery Co.	Belghoria	Agarpara Vill/City: Belghoria	Kamarhati Municipality	Nil	743177	2350-7828	R	Do	P22 B Narkeldanga Main Road P.O.-Narkeldanga P.S.-Narkeldanga Dist.-Kolkata Pin Cd.-700011
M	Allied Adhesives & Chemicals	Ghola	Jugberia Vill/City: Ghola	Bilkanda I GP	Barrackpore-I	700110	2556-7871	R	Manufacturing Of Glue And Gelatin [Excluding Glue From Starch And Including Manufacturing Of Synthetic Adhesives, Shellac Processing, Rubber Based Adhesives, Industrial Adhesives Using Paraffin Wax And Resin Powder (For Polishing Leather Goods, Shoes Etc.)]	262/1 Dum Dum Road P.O.-Motijheel P.S.-Dum Dum Dist.-North 24-Parganas Pin Cd.-700074 Phone No.-25512452
S	K.K.Emulsions Pvt. Ltd.	Khardah	Patulia Vill/City: Ruiya	Patulia Gram Panchayat	Barrackpore-I	700119	2272-9378	R		181 Mahatma Gandhi Road P.O.-Burrabazar P.S.-Burrabazar Dist.-Kolkata Pin Cd.-700007
S	K.K. Enterprises	Khardah	Bandipur Vill/City: Danga Dhighila	Patulia Gram Panchayats	Barrackpore-I	700119	2272-2263 2272-9378	R		181 M.G. Road P.O.-Burrabazar P.S.-Burrabazar Dist.-Kolkata Pin Cd.-700007
S	Basu's Industrialoil & Chemicals.	Barasat	Badu Vill/City:Barasat	Madhyamgram	Nil	700130	9831685272	R	Manufacturing Of Lubricating Oils, Grease And Petroleum Based Products	498 P.O.-Madhyamgram P.S.-Madhyamgram Dist.-North 24-Parganas Pin Cd.-700129

				m Municipality						
S	M/S Goriebe Nawaz Traders	Khardah	Jugberia Vill/City: Bodai	Bilkanda G.P	Barrackpore-I			R	Do	P.O.-Jugberia P.S.-Khardah Dist.-North 24-Parganas
S	M/S H.S Polymers & Synthetics	Ghola	Jagberia Vill/City: Jagberia	Bilkanda G.P	Barrackpore-I			R	Do	1r-1106 Bodai Panchyat Road P.O.-Jagberia P.S.-Ghola Dist.- North 24-Parganas
S	Bengal Waterproof Limited	Khardah	Panihati Vill/City: Kolkata	Panihati Municipality	Nil	700114	25533019	R	Do	P.O.-Panihati P.S.-Khardah Dist.-North 24-Parganas Pin Cd.-700114
S	Leather Auxillaries Marketing Co. Ltd.	Barasat	Badu Vill/City: Barasat	Madhyamgram Municipality	Nil	700128	2526-4288	R	Do	Badu P.O.-Badu P.S.-Barasat Dist.-North 24-Parganas Pin Cd.-700128
S	M/S Rajeev Colour & Varnish Ltd.	Ghola	Jugberia Vill/City: Ghola	Bilkanda GP	Barrackpore-II			R	Manufacturing Of Paints Varnishes, Pigments And Intermediate (Excluding Blending / Mixing)	28/2 Shakespeare Sarani P.O.- Circus Avenue P.S.-Shakespeare Sarani Dist.-Kolkata Pin Cd.- 700017
S	M/S The Murarka Paint & Varnish Works Ltd	Khardah	Sodepur Vill/City: Sodepur	Panihati Municipality	Nil	743178	2230-2268	R	Do	29 4e, B. B. D. Bag P.O.-G. P. O P.S.-Hare Street Dist.-Kolkata Pin Cd.-700001
S	Danco Paints Co.	Belghoria	Belghoria Vill/City: Kolkata	Kamarhati Municipality	Nil	700056	9432669954	O	Paints And Varnishes (Mixing And Blending)	1/61 Nil P.O.-Belghoria P.S.- Belghoria Dist.-North 24- Parganas Pin Cd.-700056
M	Deb Paints Pvt. Ltd.	Barasat	Ganganagar Vill/City:Bara sat	Madhyamgra m Municipality	Nil	700132	2538-3209 9330784512	O	Do	223 Nil P.O.-Ganganagar P.S.- Madhyamgram Dist.-North 24- Parganas Pin Cd.-700132
S	Gopal Paints	Barasat	Ganganagar Vill/City: Madhyamgram	Madhyamgra m Municipality	Nil	700132	2538-2950 9433584052	O	Do	231 P.O.-Ganganagar P.S.- Madhyamgram Dist.-North 24- Parganas Pin Cd.-700132
L	Keventer Agro Limited	Barasat	Nilgunj Bazar Vill/City: Barasat	Ichhapore Nilgunj Gp	Barasat-I	743121	2542-3018 7105-6200	R	Non-Alcoholic Beverage (Soft Drink) And Bottling Of Non- Alcoholic Products	34/1 Diamond Harbour Road P.O.-Alipore P.S.-Alipore Dist.- Kolkata Pin Cd.-700027
S	Chemtech Industries	Ghola	Jugberia	Bilkanda GP	Barrackpore-II		25370883	R	Oil Refinery (Mineral Oil Or Petro Refineries)	P.O.-Jugberia P.S.-Ghola Dist.- North 24-Parganas Pin Cd.- 700110
S	(Duplicate) Nitapol Industries	Ghola	Sodepur Vill/City: Kolkata	Panihati Municipality	Nil	700110		R	Do	11/36 Canal Park P.O.-Sodepur P.S.-Ghola Dist.-North 24- Parganas Pin Cd.-700110

S	Nari Mangal Silpa Pratisthan	Ghola	Natagarh Vill/City: Sodepur	Panihati Municipality	Nil	700113		R	Do	P.O.-Natagarh P.S.-Ghola Dist.-North 24-Parganas
S	Sagar Oil Co.	Barasat	Na Vill/City: Ramkrishnapur	Na	Nil	700124		R	Do	P.O.-Barasat P.S.-Barasat Dist.-North 24-Parganas
M	Bakshi & Bakshi Pvt. Ltd.	Khardah	Panihati Vill/City: Panihati	Panihati Municipality	Nil	700114		R	Ordinary Red Miscellaneous	P.O.-Panihati P.S.-Khardah Dist.-North 24-Parganas Pin Cd.-700114
S	M/S Swastika Industries	Amdanga	Mirhati Vill/City: Mirhati Santoshpur	Bodai Gram Panchayat	Amdanga	743700	9088289185	R	Do	P.O.-Mirhati P.S.-Amdanga Dist.-North 24-Parganas Pin Cd.-743700
S	A.M.C. Complex	Ghola	Jugberia Vill/City: Muragacha	Bilkanda G.P	Barrackpore-II	700110		R	Organic Chemicals Manufacturing [Including Phenolic Products, Rubber Chemicals]	Sodepur Road P.O.-Jugberia P.S.-Ghola Dist.-North 24-Parganas
S	Natural Product Manufactures	Barasat	Abdulpur Vill/City: Barasat	Madhyamgram Municipality	Nil	743202	9830996125	R	Do	P.O.-Abdulpur P.S.-Barasat Dist.-North 24-Parganas Pin Cd.-743202
S	Pronob Industries	Ghola	Jugberia Vill/City: Talbanda	Bilkanda G.P	Barrackpore-I	700110	25374096	R	Do	N. N. Samaddar Road P.O.-Jugberia P.S.-Ghola Dist.-North 24-Parganas Pin Cd.-700110
S	Shraddha Resins & Chemicals Ltd.	Khardah	Jugberia Vill/City: Khardah	Bilkanda G.P	Barrackpore-I	700110		R	Do	28/2 Shakespear Sarani P.O.-Circus Avenue P.S.-Shakespear Sarani Dist.-Kolkata Pin Cd.-700017
S	Hindustan Adhesive & Chemical	Dumdum	Dumdum Road	Dumdum Municipality	Nil	700074	2548-3285	R	Do	48 Dumdum Road Kolkata 700074
S	(Closed) Nitapol Industries	Titagarh	New Barrackpore Vill/City: New Barrackpore	New Barrackpore Municipality	Nil	743276		R	Do	11/36 P.O.-New Barrackpore P.S.-Ghola Dist.-North 24-Parganas Pin Cd.-700131 Phone No.-033 - 25673350
S	Karunamoyee Enterprise	Belghoria	Ariadaha Vill/City: Belghoria	Kamarhati Municipality	Nil	700057		R	Do	P.O.-Ariadaha P.S.-Belghoria Dist.-North 24-Parganas Pin Cd.-700057
S	Abate Medicaments	Barasat	Noapara Vill/City: Noapara	Kawgachi-I	Barrackpore-I	743707	25424627	O	Do	391/461 Krishna Nagar Road P.O.-Noapara P.S.-Barasat Dist.-North 24-Parganas Pin Cd.-700125

S	Burnett Research Laboratory	Barasat	Duttapukur Vill/City: Kalachandpara	Amdanga	Amdanga			O	Do	Nil
S	Associated Chemical And Pharmaceutical Industries	Barasat	Ganganagar Vill/City: Metuapara	Madhyamgram Municipality	Nil	743250	2538-3579 9830844960	O	Do	P.O.-Ganganagar P.S.- Madhyamgram Dist.-North 24- Parganas Pin Cd.-700132
L	Gena Pharmaceuticals Ltd.	Barasat	Badu Vill/City: Kathor	Barasat Municipality	Nil	700128	2526-0307 2513-5718	O	Do	27a Nawab Siraj Ud Doulla Sarani P.O.-Dharmatala P.S.- Hare Street Dist.-Kolkata Pin Cd.-700069
S	La-Chemico Pvt. Ltd.	Barasat	Kadamba Gachi Vill/City: Kadambagachi	Kadamba Ghachi G.P	Barasat-I	743221	2351-0374 4025-1600	O	Do	66/1a Baithakkhana Road P.O.- Amherst Street P.S.-Amherst Street Dist.-Kolkata Pin Cd.- 700009
S	Onyx Laboratories	Khardah	Panihati Vill/City: Khardah	Panihati Municipality	Nil	700114	2563-0626 9830083078	O	Do	2a Ashu Biswas Road P.O.- Bhawanipore P.S.-Bhawanipore Dist.-Kolkata Pin Cd.-700025
S	Orion Pharmaceuticals (P) Ltd.	Belghoria	Belghoria Vill/City: Belghoria	Kamarhati Municipality	Nil	700056		O	Do	39/2 Feeder Road P.O.- Belghoria P.S.-Belghoria Dist.- North 24-Parganas Pin Cd.- 700056
S	R. G. Pharmaceuticals	Noapara	Ichapur Nawabgunj Vill/City: Sasthitala	Barrackpore Municipality	Nil	743144	2593-7206 2543-1832	O	Do	6/2 Kirti Mitr5a Lane P.O.- Shyambazar P.S.-Shyampukur Dist.-Kolkata Pin Cd.-700004
S	The Pharmed Research Laboratory Pvt. Ltd.	Belghoria	Belghoria Vill/City: Belghoria	Kamarhati Municipality	Nil	700056	9432645273 9038328573	O	Do	39/6 Feeder Road P.O.- Belghoria P.S.-Belghoria Dist.- North 24-Parganas Pin Cd.- 700056
S	AGS Biochem Pvt. Ltd	Airport	Old Jessore Road	Madhyamgram Municipality	Nil	700132	2567-2813	O	Do	Old Jessore Road, Ganganagar Kolkata 7000132
S	West Bengal Chemical Industries	Lake Town	Jessore Road	North Dumdum	Nil	700089	2551-9450	O	Do	145/ Jessore Road Kolkata 700089
S	Albert David Ltd	Sinthee	D Gupta Lane	Baranagar Municipality	Nil	700050	2557-1231	O	Do	5/11 D Gupta Lane Kolkata 700050
S	Tara Chemical	Belghoria	Belghoria Vill/City: Belghoria	Kamarhati Municipality	Nil	700056		R	Photographic Film And Its Chemicals	South Station Road P.O.- Agarpara P.S.-Belghoria Dist.- North 24-Parganas Pin Cd.- 700109

S	Hypo Chem Industry	Bizpur	Hazinagar Vill/City: Bizpur	Halisahar Municipality	Nil	743135		R	Synthetic Detergents And Soaps (Excluding Formulation) Waste Water Generation >=100 Kld	10/A Khasbati Road P.O.-Kashipur P.S.-Kashipur Dist.-South 24-Parganas Pin Cd.-700002
S	Aditya Enterprise	Habra	Jasur Vill/City: Atulia	Prithiba G.P	Habra-I	743642		R	Synthetic Resins	Atulia P.O.-Jasur P.S.-Habra Dist.-North 24-Parganas
S	Akash Paper Mill	Barasat	Badu Vill/City: Barasat	Barasat Municipality	Nil	700128		R	Do	33 Thkurhat Road P.O.-Badu P.S.-Barasat Dist.-North 24-Parganas Pin Cd.-700128
S	Crystal Fabrication Pvt. Ltd.	Barasat	Madhyamgram Vill/City: Barasat	Madhyamgram Municipality	Nil	700129	25571029	O	Do	P.O.-Madhyamgram P.S.-Barasat Dist.-North 24-Parganas Pin Cd.-700129
S	Ruia Chemical Pvt Ltd	Rajarhat	Rajarhat, Atghara		Rajarhat	700136	2519-5659	O	Do	Rajarhat, Atghara 24 Pgs (N) 700136
S	PCI Chemicals	Nimta	Rajarhat	North Dumdum	Nil	700051	2513-8648	O	Do	266, M B Road Kolkata 700051
S	(Duplicate) Temsec Rubber Pvt.Ltd.	Barasat	Ganganagar Vill/City: Barasat	Madhyamgram Municipality	Nil	700129		R	Synthetic Rubber Excluding Moulding [Including Reclamation Of Rubber, Manufacture Of Rubber Solution Containing Mineral Naphtha And Rubber Wastes]	Ganganagar Doharia P.O.-Ganganagar P.S.-Barasat Dist.-North 24-Parganas Pin Cd.-700129
S	Durable Polymer Products Pvt. Ltd.	Ghola	Jugberia Vill/City: Jugberia	Bilkanda GP	Barrackpore-II	700110		R		Block-C Vip Road P.O.-Bangur Avenue P.S.-Lake Town Dist.-North 24-Parganas Pin Cd.-700059
S	Eastern Spinning Mills & Ind L.T.D.	Barasat	Pirgacha Vill/City: Pirgacha	Barasat Municipality	Nil	743201		R	Synthetic Detergents And Soaps (Excluding Formulation) Waste Water Generation	P.O.-Pirgacha P.S.-Barasat Dist.-North 24-Parganas Pin Cd.-743201
S	Emami Ltd	Belghoria		Belghoria Municipality	Nil		2248-7651	G	Synthetic Detergent Formulation (Excluding Labsa Manufacturing)	13 B.T. Road P.O.-Belghoria P.S.-Belghoria Dist.-North 24-Parganas Pin Cd.-700056
M	Gem Polymers & Synthetics	Ghola	Jugberia Vill/City: Jugberia	Bilkanda G.P	Barrackpore-I	700110	2228-9746 2537-5914	O	Synthetic Resins	Bodai Panchayet Road P.O.-Jugberia P.S.-Ghola Dist.-North 24-Parganas Pin Cd.-700110 -
S	Ghosh & Brothers	Barasat	Digha Vill/City: Barasat	Kashimpur-I	Barasat-I			R	Do	Jessore Road P.O.-Digha P.S.-Barasat Dist.-North 24-Parganas
S	Hi-Tech Industries	Jagatdal	Narayanpur Vill/City: Panpur	Gram Panchayet		743126	9331019131	O	Do	P.O.-Narayanpur P.S.-Jagatdal Dist.-North 24-Parganas Pin Cd.-743126
S	Kamala Paper & Board Mills	Barasat	Ganganagar Vill/City: Ganganagar	Chandigarh G.P	Barasat-II	700132		R	Do	Chandi Garh Main Road P.O.-Ganganagar P.S.-Barasat Dist.-

										North 24-Parganas Pin Cd.-700132
S	M.M.Traders	Naihati	Madarpur Vill/City: Rajendrapur	Naihati Municipality	Nil	743125	2581-1382	R	Do	P.O.-Mamudpur P.S.-Naihati Dist.-North 24-Parganas
S	Niharika Paints & Chemicals Pvt Ltd	Noapara	Jugberia Vill/City: Muragacha	Bilkanda G.P	Barasat-II	700110	22361179	O	Do	P-41 Princep Street P.O.-Princep Street P.S.-Bowbazar Dist.-Kolkata Pin Cd.-700072
S	S.B. Enterprise	Ashoknagar	Balisa Vill/City: Ashoknagar	Rajibpur Purbabira G.P	Habra-II	743702		R	Do	Ashoknagar , Balisa P.O.-Balisa P.S.-Ashoknagar Dist.-North 24-Parganas
S	S.D. Paints & Varnish Pvt. Ltd.	Khardah	Jugberia Vill/City: Khardah	Bilkanda G.P	Barrackpore-I	700110	2248-8251 2210-1350	O	Do	1 British India Street P.O.-Esplanade P.S.-Hare Street Dist.-Kolkata Pin Cd.-700069
M	Progressive Chemicals	Belghoria	Belghoria Vill/City: Belghoria	Kamarhati Municipality	Nil	700056	9748298633	O	Do	F-119 3,Ambika Mukherjee Road P.O.-Belghoria P.S.-Belghoria Dist.-North 24-Parganas Pin Cd.-700056
S	Prova Paints & Polymers Pvt. Limited	Ghola	Jugberia Vill/City: Bodai	Bilkanda G.P	Barrackpore-I	700110	6450-0895	O	Do	N. N. Samadder P.O.-Jugberia P.S.-Ghola Dist.-North 24-Parganas Pin Cd.-700110
S	Sparkle Paints & Chemicals	Barasat	Badh Vill/City: Barasat	Barasat Municipality	Nil	700128	9830708852	O	Do	228 Badu Road P.O.-Badu P.S.-Madhyamgram Dist.-North 24-Parganas Pin Cd.-700128
S	S.P. Paper Board Mills	Barasat	Barasat Vill/City: Barasat	Barasat Municipality	Nil	700124		R	Do	88 Ghola Katchery Road P.O.-Barasat P.S.-Barasat Dist.-North 24-Parganas Pin Cd.-700124
S	Subham Oils & Resins Pvt. Ltd.	Titagarh	Surjopur Vill/City: Surjopur	Sewli Gram Panchayet	Barrackpore-II	700121	8981067802	O	Do	183 Bangur Avenue P.O.-Lake Town P.S.-Lake Town Dist.-North 24-Parganas Pin Cd.-700055
S	Unilax Paints Private Limited	Barasat	Ganganagar Vill/City: Barasat	Madhyamgram Municipality	Nil	700132	9433720873	O	Do	79, 2nd Floor, Lenin Sarani,R.No.207 &208 P.O.-Dharmatala P.S.-Taltola Dist.-Kolkata Pin Cd.-700013
S	Associated Papers Pvt.Ltd.	Belghoria	Ariadaha Vill/City: Belghoria	Kamarhati Municipality	Nil	700057		R	Do	203/4a Bidhan Sarani P.O.-Beardon Street P.S.-Burtola Dist.-Kolkata Pin Cd.-700006
S	Bengal Poly Resins Pvt. Ltd. (V)	Barasat	Ganganagar Vill/City: Barasat	Chandigh Rohanda GP	Barasat-II	700132	2248-0229	R	Do	P.O.-Ganganagar P.S.-Barasat Dist.-North 24-Parganas Pin Cd.-700132

S	(Duplicate) Ar. Ar. Chemicals Pvt. Ltd.	Barasat	Madhyamgram Vill/City: Abdalpur	Madhyamgram Municipality	Nil	743275	2538-3502 2221-6237	R	Do	71b Grants Lane, P.O.- Bowbazar P.S.-Bowbazar Dist.- Kolkata Pin Cd.-700012
S	M/S. Asian Plywood Mfg. Company	Barasat	Chhoto Jagulia Vill/City: Sikdeshpukuria	Chhoto Jagulia G.P.		700124	987468225	R	Do	P.O.-Chhoto Jagulia P.S.- Barasat Dist.-North 24- Parganas Pin Cd.-700124
S	"M/S K.P.B. Plywood Board Pasting"	Amdanga	Adhata Vill/City: Adhata	Adhata G.P.		743221	9231501375	R	Do	P.O.-Adhata P.S.-Amdanga Dist.-North 24-Parganas Pin Cd.-743221
S	Prayas Papers Pvt. Ltd.	Khardah	Sukchar Vill/City: Khardah	Na		743179		R	Do	7 Ekford Road P.O.-Sukchar P.S.-Khardah Dist.-North 24- Parganas Pin Cd.-743179
S	Progressive Paper Mills Private Ltd.	Belghoria	Ariadah Vill/City: Kolkata	Kamarhati Municipality	Nil	700057		R	Do	34/1 Behari Lal Ghosh Road P.O.-Ariadha P.S.-Belghoria Dist.-North 24-Parganas Pin Cd.-700057
S	Kanha Vanijya Pvt. Ltd.	Titagarh	Suryapur Vill/City: Navarand	Sewli G.P.	Barasat-I	700121	9830380638	R	Synthetic Rubber Excluding Moulding [Including Reclamation Of Rubber, Manufacture Of Rubber Solution Containing Mineral Naphtha And Rubber Wastes]	P.O.-Suryapur P.S.-Titagarh Dist.-North 24-Parganas Pin Cd.-700121
S	Elegant Fashion Fiber Chemical Ltd	Airport	Kazipara Vill/City: Barasat	Barasat Municipality	Nil	700124		R	Do	2/B Colonel Biswas Road P.O.- Ballygunge P.S.-Ballygunge Dist.-Kolkata Pin Cd.-700019
S	Metalastik Manufacturing Company Private Limited	Barasat	Gangapur Vill/City: Barasat	Chandigarh Rohanda G.P.	Barasat-II	700132	2574-2933 2574-0547	R	Do	89/1 Sarat Chatterjee Road P.O.-Lake Town P.S.-Lake Town Dist.-North 24-Parganas Pin Cd.-700089
S	Panihati Rubber Limited	Belghoria	Belghoria Vill/City: Kolkata	Belghoria Municipality	Nil	700058		R	Do	Orient Cinema Building P.O.- Gpo P.S.-Hare Street Dist.- Kolkata Pin Cd.-700001
S	Rajkumar Dyeing & Printing Works Pvt. Ltd.	Belghoria	Ariadah Vill/City: Kolkata	Kamarhati Municipality	Nil	700076	2274-1248	R	Do	P2 Kalakar Street P.O.-Kalakar Street P.S.-Posta Dist.-Kolkata Pin Cd.-700007
S	Shree Krishna Trading Co.	Haroa	Ghoshpore Vill/City: Haroa	Haroa Mmc		700015		R	Do	P.O.-Tangra P.S.-Tangra Dist.- Kolkata Pin Cd.-700015
L	(Closed) Nicco Corporation Limited, Cable Div	Jagatdal	Athpur Vill/City: Jagatdal	Bhatpara Municipality	Nil	743128	9830972364 6628-5000	R	Do	2 Hare Street P.O.-Gpo P.S.- Hare Street Dist.-Kolkata Pin Cd.-700001

S	Das Solvents Enterprise	Ghola	Nil	Barasat-II			25374997	R	Do	36/1 Hidaram Banerjee Lane P.O.-Bowbazar P.S.-Bowbazar Dist.-Kolkata Pin Cd.-700012
S	Dey Enterprise	Titagarh	Nona Chandan Pukur Vill/City: Titagarh	Barrackpore Municipality	Nil	700122	2592-3879	R	Do	Panpara Main Road P.O.-Nona Chandan Pukur P.S.-Titagarh Dist.-North 24-Parganas Pin Cd.-700122
S	M/S.Rubican Rubber Works Pvt.Limited	Khardah	Jugberia Vill/City: Khardah	Bilkanda G.P	Barrackpore-I	700110	2354-4055 2360-6863	R	Do	30b Jogi Para Lane P.O.-Bedon Street P.S.-Narkeldanga Dist.-Kolkata Pin Cd.-700006
S	Swastik Dyeing & Processing Industries	Barasat	Badu Vill/City: Barasat	Madhyamgram Municipality	Nil	743202		R	Do	Digberia P.O.-Badu P.S.-Barasat Dist.-North 24-Parganas
S	Hica Industries.	Barasat	Badu Vill/City: Madhyamgram	Madhyamgram Municipality	Nil	743202	2538-1422/ 8359	R	Zinc Smelter	Badu Road P.O.-Badu P.S.-Barasat Dist.-North 24-Parganas
S	Industrial Perforation India Pvt Ltd	Airport	Ganganagar	Madhyamgram Municipality	Nil	700132	2567-1961	R	Do	Ganganagar, Katakhal Airport Kolkata 700132
L	Soubhik Exports Limited	Basirhat	Sangrampur Vill/City: Sangrampur	Sangrampur - Shibhati G.P.		743422	2282-2611	O	Vegetable Oils Including Solvent Extraction And Refinery / Hydrogenated Oils Having [Including Manufacturing Of Citronella Oil (Herbal Aromatic Chemical), Bio-Diesel From Vegetable Oil By Trans-Esterification Process, Jute Batching Oil And Oil For Sizing In Paper Industries From Waste Vegetable Oil]	7/1, Lord Sinha Road, P.O.-Middleton Row P.S.-Shakespeare Sarani Dist.-Kolkata Pin Cd.-700071 Phone No.-22822611
S	Ashian Oils Pvt. Ltd.	Barasat	Kadambagachi Vill/City: Barasat	Panchayet		700124	5620-8651	O		90 B. K. Paul Avenue P.O.-Hatkola P.S.-Jorabagan Dist.-Kolkata Pin Cd.-700005 Phone No.-9830270083
S	Somani Oil Industries	Khardah	Agarpara Vill/City: Tentultola	Panihati Municipality	Nil	700058	2553-1861 2259-7414	R		12/2 Sovaram Bysack Street P.O.-Gpo P.S.-Posta Dist.-Kolkata Pin Cd.-700058
S	Ashian Oils Pvt. Ltd.	Barasat	Kadambagachi Vill/City: Barasat	Kadambagachi G.P	Barasat-I	700124	5620-8651 9830270083	O		90 B. K. Paul Avenue P.O.-Hatkola P.S.-Jorabagan Dist.-Kolkata Pin Cd.-700005
S	Krishna Hosiery	Khardah	Pansila Vill/City: South Pansila	Naihati Municipality	Nil			G	Dry Cell Battery (Excluding Manufacturing Of Electrodes) And Assembling And Charging Of Acid Lead Battery In Micro Scale	National Park P.O.-Naihati P.S.-Naihati Dist.-North 24-Parganas Pin Cd.-743165
S	Maa Tara Tar Products	Barasat	Badu Vill/City: Madhyamgram	Madhyamgram Municipality	Nil			G	Do	P.O.-Dogachia P.S.-Naihati Dist.-North 24-Parganas Pin Cd.-743129

S	Majumder Textile	Habra	Hijalpukuria Vill/City: Habra		Nil			G	Do	74 Old Mulazore Road P.O.-Kankinara P.S.-Jagatdal Dist.-North 24-Parganas
S	M/S Arati Textiles	Khardah	Panihati Vill/City: Khardah	Panihati Municipality	Nil		2259-7414	G	Vegetable Oils Including Solvent Extraction And Refinery / Hydrogenated Oils Having Waste Water Generation	12/2 Sovaram Bysack Street P.O.-Gpo P.S.-Posta Dist.-Kolkata Pin Cd.-700058
S	M/S Bimal Bhadury	Bizpore	Nabanagar Vill/City: Kanchrapara	Bizpur Municipality	Nil			G	Do	Sreepur P.O.-Madhyamgram P.S.-Barasat Dist.-North 24-Parganas Pin Cd.-700130
S	M/S Das Handloom Works	Basirhat	Badartala Vill/City: Naihati	Taki Municipality	Nil			G	Do	31/13/1 Suresh Chandra Paul Road P.O.-Garifa P.S.-Naihati Dist.-North 24-Parganas
S	Chowdhury Enterprise	Naihati	Garifa Vill/City: Naihati	Naihati Municipality	Nil	743166		O	Paint Blending And Mixing (Ball Mill) Including Construction Chemicals Manufacturing By Mixing	P.O.-Naihati P.S.-Naihati Dist.-North 24-Parganas Pin Cd.-743166
M	Cleantek Energy Pvt. Ltd.	Madhyamgram	Madhyamgram Vill/City: Doharia	Madhyamgram Municipality	Nil	700105	9163967777 4015-9494	O	Do	8/1b Chowranghee Lane P.O.-New Market P.S.-New Market Dist.-Kolkata Pin Cd.-700016
S	Crimson Paints Pvt.Ltd.	Barasat	Ganganagar Vill/City: Gopalpur	Chandigarh Gp	Barasat-II	700132	2217-7081	O	Do	87 Lelin Sarani P.O.-Taltola P.S.-Taltola Dist.-Kolkata Pin Cd.-700013
M	D.P.K..Colour Co	Khardah	Panihati Vill/City: Panihati	Panihati Municipality	Nil	700114	9433195217	O	Do	45 T.N.Banerjee.Road P.O.-Panihati P.S.-Khardah Dist.-North 24-Parganas Pin Cd.-700114
S	Emess Paints	Belghoria	Belghoria Vill/City: Kolkata	Kamarhati Municipality	Nil	700056		O	Do	3 Ambica Mukherjee Road P.O.-Belghoria P.S.-Belghoria Dist.-North 24-Parganas Pin Cd.-700056
S	Euro Paints & Chemicals	Barasat	Abdalpur Vill/City: Barasat	Madhyamgram Municipality	Nil	700155		O	Do	264/1 Badu Road P.O.-Abdalpur P.S.-Barasat Dist.-North 24-Parganas Pin Cd.-700155
S	Gaurab Paints	Belghoria		Belghoria Municipality	Nil			O	Do	9 A.C.Paul Steet P.O.-Nawada Para P.S.-Belghoria Dist.-North 24-Parganas
S	Hardson Paints & Chemical Industries	Khardah	Panihati Vill/City: Panihati	Panihati Municipality	Nil	700114		O	Do	T.N.G. Road P.O.-Panihati P.S.-Khardah Dist.-North 24-Parganas Pin Cd.-700114

S	Innovetive Solutions	Barasat	Badu Vill/City: Chandigori	Kadambagach i Gram Panchayet	Barasat-I	700128		O	Do	P.O.-Habra P.S.-Habra Dist.-North 24-Parganas Pin Cd.-743263
S	J.K. Protomax Private Limited	Ghola	Jugberia Vill/City: Bodai	Bilkanda-I GP	Barrackpore-II	700110	9330191049 2533-0068	O	Do	66 Paturia Ghat Street P.O.-Pathuria Ghat Street P.S.-Jorabagan Dist.-Kolkata Pin Cd.-700006
S	Kamakhya Paints & Polymers	Barasat	Abdulpur Vill/City: Abdulpur	Madhyam Gram Municipality	Nil	743121		O	Do	P.O.-Abdulpur P.S.-Barasat Dist.-North 24-Parganas
S	Kumarjit Paint Works	Ghola	New Barrackpore Vill/City: Ghola	New Barrackpore Municipality	Nil	700131	9830112865 9836062394	O	Do	197 - Kodalia Nutunpara East P.O.-New Barrackpore P.S.-Ghola Dist.-North 24-Parganas Pin Cd.-700131
S	Moitra Paints & Sons	Bizpore	Halisahar Vill/City: Halisahar	Halisahar Municipality	Nil	743134		O	Do	147/135/41 Bizpur Workshop Rd, Tentultala P.O.-Halisahar P.S.-Bizpore Dist.-North 24-Parganas Pin Cd.-743134
S	Paramount Rashayan Udyog	Madhyamgram	Ganganagar Vill/City: Madhyamgram	Madhyamgram Municipality	Nil	700132	9433720861	O	Do	79 Lenin Sarani P.O.-Taltola P.S.-Taltola Dist.-Kolkata Pin Cd.-700013
S	Pareek Colours	Barasat	Badu Vill/City: Digberia	Madhyamgram Municipality	Nil	700128	9331010168 2242-9165	O	Do	29a K.K. Tagore Street P.O.-Barobazar P.S.-Jorabagan Dist.-Kolkata Pin Cd.-700007
S	Peacock Paints & Chemicals	Belghoria	Ariadaha Vill/City: Kolkata	Kamarhati Municipality	Nil	700056		O	Do	2 Georgs Gate Road P.O.-Hastings P.S.-Hastings Dist.-Kolkata Pin Cd.-700022
S	Prime Paints & Chemicals Works	Belghoria	Alambazar Vill/City: Kolkata	Kamarhati Municipality	Nil	700035		O	Do	2 Domestic Area P.O.-Alambazar P.S.-Belghoria Dist.-North 24-Parganas Pin Cd.-700035
S	Rabi Paints Manufacturing	Naihati	Garifa Vill/City: Garifa	Naihati Municipality	Nil	743125		O	Do	37 Baishnab Para Road P.O.-Garifa P.S.-Naihati Dist.-North 24-Parganas
S	Raj Udyog And Company	Naihati	Naihati Vill/City: Naihati	Naihati Municipality	Nil	743165	9831065062	O	Do	199 R.B.C. Road, Near Ramkrishna Cinema Hall P.O.-Naihati P.S.-Naihati Dist.-North 24-Parganas Pin Cd.-743165
S	Rico Paints	Belghoria	Balghoria Vill/City: Belghoria	Kamarhati Municipality.	Nil	700056		O	Do	3 Amrica Mukherjee Road P.O.-Belghoria P.S.-Belghoria

										Dist.-North 24-Parganas Pin Cd.-700056
S	Royal Paints & Chemicals	Belghoria	Ariadaha Vill/City: Belghoria	Kamarhati Municipality	Nil	700058	9831855892	O	Do	23 B.T. Road P.O.-Kamarhati (Old - Ari P.S.-Belghoria Dist.- North 24-Parganas Pin Cd.- 700058
S	Snowcem Paints Pvt Limited	Khardah	B.D.Sopan Vill/City: Khardah	Khardah Municipality	Nil	700116	2249-9754	O	Do	49/34/A B.T.Road P.O.- B.D.Sopan P.S.-Khardah Dist.- North 24-Parganas Pin Cd.- 700116
S	Sur Paint Works	Bizpore	Bizpur Vill/City: Bizpur	Bizpur Municipality	Nil	743145		O	Do	P.O.-Kanchrapara P.S.-Bizpore Dist.-North 24-Parganas Pin Cd.-743145
M	Sushila Paints	Belghoria	Belghoria Vill/City: Kolkata	Kamarhati Municipality	Nil	700056	9831382599	O	Do	3 Ambika Banerjee Road P.O.- Belghoria P.S.-Belghoria Dist.- North 24-Parganas Pin Cd.- 700056
S	Bhowal Brothers	Rajarhat	Rajarhat Narayanpur		Rajarhat	700136	2573-6580	R	Basic Chemical And Its Derivatives Including Manufacturing Of Acid	Rajahtat Narayanpur (N) 24 Pgs 700136
S	Chakraborty Chemical Work	Airport	Ganti Airport	South Dumdum	Nil	700132		R	Do	Ganti, Airport Pin 700132
S	Chatto Chemical Pvt.Ltd	Lake Town	Jessore Road	North Dumdum	Nil	700048	9831048003	R	Do	132 Jessore Road Kolkata 700048
S	Gluconate Health Ltd	Dumdum	Health Institute Road	South Dumdum	Nil	700065	2566-2075	R	Do	1, Health Institute Road Kolkata 700032
S	G.P.M Chemical Works	Airport	Old Jessore Road	Madhyamgram Municipality	Nil	700132	2567-3273	R	Do	137 Old Jessore Road 700132
S	Goldwin Chmical Industries	Airport	Old Jessore Road	Madhyamgram Municipality	Nil	743250	2567-8036	R	Do	66 Old Jessore Road Kolkata 743250
S	Jupiter Thermo Chemical Pvt. Ltd	Baranagar	A.K Mukherjee Road	Baranagar Municipality	Nil	700090	2546-0122	R	Do	72/1 A.K Mukherjee Road Kolkata 700090
S	Multi Media International	Dumdum	Purba Sithee Road	Baranagar Municipality	Nil	700074		R	Do	767, Purba Sinthee Road, Dumdum Kolkata 700074
S	Oxide And Chemical Industries Pvt Ltd	Dumdum	Mallickpara Lane	North Dumdum	Nil	700055	2551-1442	R	Do	12, Mallickpara Lane Bangur Avenue Kolkata 700055

S	Sayannita Chemicals	Airport	Sarada Pally	Madhyamgram Municipality	Nil	700132	2529-7857	R	Do	Sarada Pally, Ganga Nagar, Airport Kolkata 700132
S	Shakti Organics	Rajarhat	Bishnupur Village	Rajarhat Bishnupur -II G.P	Rajarhat			R	Do	Vill Bishnupur, P.O Rajarhat Bishnupur
S	The Producers Forum Pvt.Ltd	Baranagar	Nabin Chandra Das Road	Baranagar Municipality	Nil	70090	2531-0515	R	Do	16 Nabin Chandra Das Road Baranagar Kolkata 700090
S	Truchem Industries	Airport	Ganti Saraj Pally	North Dumdum	Nil	743250	2538-8245	R	Do	Ganti, Saroj Pally P.O Ganganagar 743250
S	Universal Lime Industries	Dumdum	Narayanpur Gopalpur		Rajarhat			R	Do	Narayanpur Gopalpur N 24 Pgs
S	Amar Trades Ltd	Rajarhat	Khamar Rajarhat	Rajarhat Bishnupur -II G.P	Rajarhat	700135	8981726609	R	Ferrous And Non Ferrous Metal Extraction Using Sulfuric Acid Acid/ Nitric Acid, Lead Zinc And Other Metals)	Khamar Rajarhat (N) 24 Pgs 700135
S	Balaji Udyog	Airport	Kaikhali, Chiriamore	North Dumdum	Nil			R	Do	Kaikhali, Chiriamore N 24 Pgs
L	Bengal Metal Industries	Rajarhat	Khamar Rajarhat	Rajarhat Bishnupur -II G.P	Rajarhat	700135	9830610680	R	Do	Plot-375, Khamar, Rajarhat (N) 24 Pgs 700135
S	Bengal Refining Industries	Rajarhat	Khamar Rajarhat	Rajarhat Bishnupur -II G.P	Rajarhat	700135	2530-6424	R	Do	Plot-15 Bishnupur Rajarhat 700135
L	Bhanu Metal Industries	Rajarhat	Rajarhat Road	Rajarhat Bishnupur -II G.P	Rajarhat	700135	9331037752	R	Do	Plot-191, Rjarhat Road Kolkata 700135
L	Eastern Metal	Rajarhat	Rajarhat Road	Rajarhat Bishnupur -II G.P	Rajarhat	700135	9331038614	R	Do	Plot-377 Rajarhat Road Kolkata 700135
S	ESKO Die Casting Pvt Ltd	Dumdum	Dumdum Road	Dumdum Municipality	Nil	700074	2548-5880	R	Do	48 Dumdum Road Kolkata 700074
S	Kakali Samanta	Baranagar	Ramlal Agarwal Lane	Baranagar Municipality	Nil	700050		R	Do	121/3 Ramlal Agarwal Lane Sinthee Kol 50
S	M/S Momi	Nimta	Birati	North Dumdum	Nil	700051		R	Do	Birati, Nimta Kol 700051
S	Patra Casting Works	Baranagar	Jadav Ch Ghosh Lane	Baranagar Municipality	Nil	700036		R	Do	11/D Jadav Ghosh Lane Kolkata 700036
M	Paul Engineering Company	Dumdum	Seth Bagan	South Dumdum	Nil	700030		R	Do	4/171 Sth Bagan Road Kolkata 700030
L	PDC Industries	Dumdum	Dumdum Road	Dumdum Municipality	Nil	700074	2548-5880/ 2110	R	Do	48 Dumdum Road Kolkata 700074

M	Plumbum Chemicals And Pigments Pvt Ltd.	Rajarhat	Khamar Rajarhat	Rajarhat Bishnupur -II G.P	Rajarhat	700135	9830610680	R	Do	Plot - 377 Khamar Bihnupur Rajarhat Kolkata 135
M	Rama Ferro Alloys & Finance Pvt Ltd	Rajarhat	Khamar Rajarhat	Rajarhat Bishnupur -II G.P	Rajarhat	700135	3028-7781	R	Do	Plot -319 Khamar Rajathat Kolkata 700135
S	Sima Moulding Works	Rajarhat	Jadav Ch Ghosh Lane	Baranagar Municipality	Nil	700036	2558-1054	R	Do	7A Jadav Chandra Ghosh Lane Kolkata 700036
M	Allied Bitumen Complex (India) Pvt Ltd	Airport	Lauhati	Patharghata GP	Rajarhat	700132	2706-5475	R	Do	Lauhati Airport Kolkata 700132
S	National Chemical Co	Airport	Old Jessore Road	Madhyamgram Municipality	Nil	700129	9830058751	R	Do	126 Old Jessore Road Kolkata 700129

List of Kerosene oil dealers under North 24 Parganas

S.K.Oil agents under Basirhat Sub-division				
Sl No.	Name of the K.Oil Agent	Address	Contact No.	Rolling reserve
1.	T. Mollah & Sons (Matiahhat)	Matiahhat, PS. - Basirhat	9732802617	5 K.L
2.	Do Baduria	Baduria 24 Pgs (N)	"	5 K.L
3.	Do Hasnabad	Hasnabad 24 Pgs (N)	"	5 K.L
4.	USA Agency (Ghoshpur)	Ghoshpur, PS. - Baduria	9333222951	5 K.L
5.	USA Agency (Aturia)	Aturia, PS. - Baduria	9333222951	5 K.L
6.	D.C.Halder	Kholapota, North-24 Pgs	03217-249-246	5 K.L
7.	Haroa Con Co-Opt Ltd	Haroa, 24 Pgs (N)	9433439937	5 K.L
8.	Kolsur Bagjola Co-Opt	Bagiola Bazar, PO. Kolsur,	9732707790	5 K.L
9.	Mukherjee Traders	Nutangram, Swrupnagar	9434037184	5 K.L
10.	Abad K.Oil Agency	Hingalganj, North-24 Pgs	9830030179	5 K.L
11.	Abad K.Oil Agency	Nazat	"	5 K.L
12.	A.R.Dey	Itinda, PS.- Basirhat	9732685082	5 K.L
13.	M.M Enterprise	Taki Road, PO. - Harishpur	9433024438	5 K.L
14.	Shyam Sunder Bhandar	Haroa. North-24, Parganas	9434570214	5 K.L

S.K. Oil agents under Bongaon Sub-Division				
Sl No.	Name of the K.Oil Agent	Address	Contact No.	Rolling reserve
1.	Mitra & Co. Bongaon	17, S.N. Banerjee Road	033-2896-5248	5 K.L
2.	Maa Tara Fuels	38, Srcc Gopal Mallick Road	033-2563-0784	5 K.L
3.	Kanailalpaul	Jcssore Road, P.S, Bongaon	03215-255-133	5 K.L
4.	R.N.K.Oil Agency	Vill. Rampur, PO. Rampur-Bhatpara	9732652137	5 K.L
5.	Progressive Agency	Jessorc Road, Bongaon	9831089604	5 K.L

Details of S.K.Oil Agent under Barasat Sub-Division				
Sl No.	Name of the K.Oil Agent	Address	Contact No.	Rolling reserve
1.	Ghosh & Co.	Sree Maa Saradamoyee Rd, Noapara	9331004548	5 K.L
2.	Mitra & Co. Madhyamgram	Sodepur Road, Madhyamgarm	9830036688	5 K.L
3.	Dhanjoy Sadhukhan	Vill + PO Mirhati	03216-260-272	5 K.L
4.	SK Amanulla	Raigachi, P.S - Rajarhat	9836993091	5 K.L
5.	Sahidul Islam	Beliaghata Bridge, P.S- Deganga	03216-250-607	5 K.L
6.	T. Mollah & Sons	28 K. K. Milra Road, Barasat	9830061758	5 K.L
7.	Do. Golabari	Golabari, PS- Barasat		5 K.L
8.	Tarapith Supp. Agency	P.O - Nabapally, Barasat	033-2542-2352	5 K.L
9.	USA Agency M.Pur + Habra	Maslandapur	9830061758	5 K.L
10.	B.K.Paul	Vill + P.O + P.S Deganga	9734590379/29	5 K.L
11.	Uttam Saha	Kabiguru Road Staff Quarter. Ilabra	9434344637	5 K.L
12.	Majumdar Oil Co.	North Habra, Post Office Road	9933018085	5 K.L
13.	India Trading Co	Baigachi, Jerat Road, Ashokenagar	9831843563	5 K.L

Details of S.K.Oil Agent under Barrackpore Sub-Division				
Sl. No.	Name of the K.Oil Agent	Address	Contact No.	Rolling reserve
1.	S. R. Kapuria & Sons	621/1 R.B.C.Road PO- Hazinagar	9831765515	5 K.L
2.	Garifa Trdg Co.	521,R.B.C.Road, POiGarifa, PS- Naihati	9331827510	5 K.L
3.	Kalyani Supp. Agency	Sarada Pally, PO- Kanchrapara, Bizpiir	9833726129	5 K.L
4.	Umasankar Hajra	Chendua, PS-Bizpur	9331909668	5 K.L
5.	Natural Oil Agency	241 B.T.Road PS-Baranagar	933975962	5 K.L
6.	Do. Jagatdal	11 S.S.M. Path PS- Jagatdal	"	5 K.L
7.	B.K. Bose & Co.	97, New Chord Road, P.O.Authpur	9830457638	5 K.L
8.	Gouranga Stores	9.'1-Lasi Ghosh para Road Shyamnagar	9433351135	5 K.L
9.	Ghose & co.	Ghosh Para Road LalkuLhi Barrackpore	9836338742	5 K.L
10.	Shankar Bhandar	7 B.T.Road, Titagarh 24 Parganas (N)	9883099847	5 K.L

11.	Mitra & Co. New Bkp	17, S.N. Bancrjee Road, New Bkp	033-2567-3868	5 K.L
12.	PC Oil Trdg. Co.	563 M.B. Road, Birati Kolkata-57	9830214849	5 K.L
13.	S.R. Chakrabarty	21/2 Airport Gate, Dum Dum	9433730410	5 K.L
14.	Milan Paul	P-823, Lake Town, Kolkata-89	9836152565	5 K.L
15.	Maa Durga Oil Agency	1. Kutti Ovi. Colony, PO-Hadia, Bidhin Nagar	9433758371	5 K.L
16.	Pratibha Oil Agency	Dopcre, Bandipur Khardah N-24 Pgs	9830773599	5 K.L
17.	Matara Fuels	38. Sri Gopal Mallick Road Kol-57	033-2563-0784	5 K.L
18.	Paul Chowdhury & Son	45/40 B.T.Road Khardah	033-2583-7892	5 K.L
19.	Nandy Guha & Co	B.T.Road, l'anihati, 24 Parganas (N)	9433030627	5 K.L
20.	AK Enterprise (Citi Bel)	Gorui Paschimpara, Rabindra Nagar	9433080920	5 K.L
21.	Sri Krishna Bhandar	107 Surya Sen Road Kolkata-35	9331990448	5 K.L
22.	S.B. Paul & Sons	4 No. Ixnin Sarani, Kanchrapara, 24 Pgs	9748965240	5 K.L
23.	P.C. Roy & Co.	Nawabganj Bazar Ichapur 24 Pgs (N)	9830269486	5 K.L

List of Petrol Pumps under North 24 Parganas

Name of the Petrol Pump Dealer under Basirhat Sub-Division				
Sl.No.	Name of the Petrol Pump	Name of the Dealer	Area	Phone number
1.	M/S Subarbon Service station	Bhakta Das Paul	Raghunathpur,Basirhat	9836380612
2.	M/S Raksha Kali Trading Agency	Pradip Bhowmick	Hasnabad	9433758371, 9733788250
3.	M/S Jatadhari Daw & Grand Sons	Kanchan Kr.	Basirhat Puratan Bazar	9735263385, 9831076100
4.	M/S Kalyani Service Station	Kanchan Kr.	Basirhat Puratan Bazar	9735263385, 9831076100
5.	M/S Malancha Fuels	Satyendra Nath Monddal	Malancha , Minakhan	9434060311, 9434060311
6.	M/S Basirhat Filling Station	Dipankar Biswas	Basirhat Chowmatha,	9434025747
7.	M/S Gokulpur Service Station	Arun Kr. Ghosh	Gokulpur,Swarupnagar	03217-953217, 9474396165
8.	M/S Sharma & Co.	Pritam Kr. Sharma	Malancha, Minakhan	9830023455, 9836251571
9.	M/S Chanchal Service Station	Chanchal Kr. Ash	Gurudaha, Baduria	9434565708
10.	M/S Sarkar Fuels	Smt. Mita Sarkar	Gobindapur,Kholapota	9434758075
11.	M/S Mili Service Station	Abu Bakkar Gagi	Swarupnagar	9733637037
12.	M/S Anita Fuels	Sri Amar Nath Sarkar	Matangapara, Swarupnagar	9732562029
13.	M/S Sundarban Service Station	Sri Sudhir Kr. Dey	Nagat Bus Stand, S.Khali	9830030179
14.	M/S Bagjola Service Station	Partha Banerjee	Bagjola, Kulsur,Baduria	9830076791
15.	M/S Dwip Sathi Petro Seva	Sheuli Dey	Hingalgang	9830030179, 9800213474
16.	M/S Akunji Service Station	Hazi Abdul Kader Akunji	SH 3 Sarberia Bazar	
17.	M/S Tapan Kr. Das	Tapan Kr. Das	Bamanpukur,Minakhan	9830332459
18.	M/S Loke Nath Service Station	Satyabrata Naskar	A.P. Nagar Purbachal,	9830030179
19.	M/S Roy Krishna Seva Kendra	Smt Sima Roy	Ghoshpur, Baduria	983007691, 9748763046
20.	M/S Halder Service Station	Swarnembu Sarkar	Mathurapur,Kholapota	8001429120
21.	M/S Ichchamati Filling Station	Malti Sinha	Gopalpur More, Kholapata	9874590634
22.	M/S Jamuna Service Station	Shasanka Sekher Gain	Neora, Bhabla, Basirhat	9733940997
23.	M/S Swarna;ata Petro Seva	Kallol Das	Sangrampur	9733852530
24.	M/S Anandamoyee Service Station	Dibujit Roy	Aturia, Katiahat, Baduria	9775189112
25.	M/S Kundu Oil Pump	Brindabon Kundu	Dandirhat, Basirhat	9734544981
26.	M/S Itindaghat Service Station	Rabindra Nath Sana	Dhaltitha, Basirhat	9332577793, 9332577793
27.	M/S Matri Kishan Seva Kendra	Asit Kr. Nath	Nebukhali, Hingalgunj	9933303345
28.	M/S HI-Tech Fuel	Mostak Ahmed	Swarupnagar	9732787953
29.	M/S Indian oil Corporation Ltd	Parimal Saha	Dhamakhali, Sandeshkhali	9903384833
30.	M/S ADHOC Haji Service Station	Mousumi Dafader	Sakarpur, Haroa	9331098428
31.	M/S Golder Service Station	Amit Golder	Sikrakulingram,	9434010175
32.	M/S Sathi Fuel Centre	Rahima Khatun	Malancha, Minakhan	9830074932
33.	M/S Jamuna Service Centre	Shasanka Sekhar Gain	Sangrampur, Bashirhat	9732940997
34.	M/S Ganguly Filling Station	Soma Ganguly	Murarisha, Chowmatha	9564093162
35.	M/S Charulata Kishan Seva Petrol Pump	Mithun Biswas	Haripur, Hasnabad	9434562575
36.	M/S Bubu Kishan Seva Kendra	Montaj Babu Sultana	Murarisha, Hasnabad	9733538430
37.	M/S Hazi Abdul Kader Akunji	M.D Abdul Wahed Akunji	Sarberia, Sandeshkhali	9732630035
38.	M/S Everest Service Station	Nazma Khatun	Belghoria, Baduria	9007008823
39.	M/S Anjana Service Station	Banasree Dasa	Bamanpukur, Minakhan	8145303416
40.	M/S Maa Tara Service Station	Pritam Ghosh	Taragunia, Baduria	9830657010
	M/S Durga Service Station	Ranjit Ghosh	Murarisha, Chowmatha	9775282235
	M/S Unique Service Centre	Md Ruhul Amin	Kendua, Bashirhat	9734379436
	M/S Ahana Kishan Seva kendra	Gurudas Mondal	Amodpur, Minakhan	9732987245
	M/S Soumya kishan Seva Kendra	Mihir Chowdhury	Soladana, Bashirhat	9735459083
	M/S KPH Fuel Point		Raghunathpur, Basirhart	9732716001

Details of Petrol Pump Dealers under Bongaon Sub-Division				
	Name of the Petrol Pump	Name of the Dealer	Area	Contact No.
	M/S Kanai Lal Paul	Doli Paul, Boplab Paul	Jassor Road, Chandpara	9434025654
	M/S Buri Auto Service	Dulu Paul, Dipankar Paul	Jasssor Road, Bongaon	9834025654
	M/S Jagannath Service Station	Dipak Kr.	Bagna, Gaighata	9433100088
	M/S Fulbari Samabaya Samity	Fbbari	Gopalnagar	9932130103
	M/S Progressive Agency	Ruhini Kr. Paul	Jassor Road, Bonagon	9831136841
	M/S Shyama Auto Mobile	Satyendra Nath Sengupta	Motigans Bagdah Road	9734311933,705946869
	M/S Laxmi Automobile	Santosh Kr. Sen	Mondal Para, Gaighata	9474097954
	M/S Gateway Transport Pvt.	Biplab Kr. Paul	Bongaon	9932156164
	M/S Krishna Sagar Automobile	Smt. Soma Saha	Palta, Natungram,	9333896677, 9434401340
	M/S Maa Manasha Fuel Station	Sri Budhadeb Biswas	Motigang, Ambala,	9933893619,9933893619
	M/S Kali Mandir Filling Station	Smt. Sanjukta Das	Kulpukur, Ambula,	9434052229
	M/S Maa Tara Kishan Service	Tulsi Saha, Modan Ukil	Helencha, Bagdah	9153769418, 9475138630
	M/S Das Auto Mobile	Smt. Gita Das	Motigonj, Palpara	9732547545
	M/S India Trading Oil Co.	Gyaneshwar Prasad Agarwala,	Jessor Road, Bongaon	2554 0603, 9831017234
	M/S Pyari Auto Service	Dulu Paul &Dipankar Paul	Jossore Road, Bakshipally, Bongaon	9830041964
	M/S Haji Service Station	Mousumi Dafadar	Hadipur, Deganga	9733642503
	M/S Bidyadhari Service Station	Md. Ohidullah	Peara, Haroa	9474300971
	M/S Maa Tara Fuel Centre	Sampa Rani Ghosh	Amkola, Gaighata	9476152822
	M/S Sudhir Das Fuel Station	Dipa Das Sarkar	Ganeshpur, Gopalnagar Bongaon	9609616697
	M/S Adhar- Mrinalini Fuel	Sormistha Ranga	Ramchandrapur, Palla, Bongaon	9732980150
	M/S Bharat Krishna Seva Kendra	Rabiul Islam Molla	Garapuki, Hasnabad	9732549367
	M/S Baba Bholanath Filling Station	Yudishtir Tikadar	Sindrani, Bagdah	9734820090
	M/S Bababaidyanath	Sukla Tikadar	Netaberia, Bagdah	9153206484
	M/S Sarala Fuel Centre	Karuna Biswas	Baikola, Bagdah	8927720074
	Indian Oil Ltd Co-Co	Subrata Mallick	Court Road, Bongaon	9434077462

Details of Petrol Pump Dealers under Barasat Sub-Division				
Sl.	Name of the Petrol Pum	Name of the Dealer	Area	Contact No.
1.	M/S Mukherjee Filling Station	Rabindra Nath Mukherjee	Habra	9434025843
2.	M/S Gaini Service Station	Amarjit Sing	Michel Nagar, Airport	9831351484,
3.				
4.	M/S Saha Brothers	Manoj Kumar Saha	Jessor Road, Habra	9434830692
5.	M/S Paul Chowdhury Brothers	Dipu Paul Chowdhury	Madhamgram	538 3368, 9830031428
6.	M/S Pather Sathi	Kalidas Biswas	Champadali, Jessor Rd.	9433004556
7.	Padma Super Service	Debasish Khan,	Khilkapur, Noapara	9830392156
8.	Parial Service Center	Tapas Parial	Habra, Jassor Road	9333719762
9.	M/S Trinath Service Station	Samir Kr. Talukder	Madhyamgram	9830038935
10.	M/S Lauhati Service Station	Smt. Provabati Sadhukhan	Lauhati, Rajarhat	9836244772, 8820071702
11.	M/S Auto Service	Neeta Ganeriwala	Doharia, Barasat	
12.	M/S Bagchi Service Station	Prodip Bagchi	Jassor Road, Habra.	9735255155
13.	M/S Beliaghata Service Station	Abdur Matin	Beliaghata Bazar	9833548842, 9734506274
14.	M/S Gopal Traders	Manju Ghosh,	Indira Nagar, Rajarhat	8584934747
15.	Santi Service Station	Usha Nath Chokraborty	Taki Road, Deganga	9433087562
16.	Hindusthan Petroleum Cop Ltd.		Nawapara, Barasat	
17.	M/S Zaman Srvic Station	Md. Nurujaman	Baluigachi, Habra	9830056648
18.	Ashokenagar Service Station	Dilip Talukder	529/8 Ashokenagar	9434022563
19.	M/S Janapriya Filling Station	Smt. Kamala Mallick	Nakpul, Gobardanga	9434344719, 9434344719
20.	M/S Happy Service Station	Rajesh Kr. Sing		9836369099
21.	Ganadipayan Service Station	Md. After Ali	Biswanathpur, Deganga	
22.	Joy Santoshi Ma Service station	Sumeta Roy	Bishnupur, Rajarhat	9830522819
23.	M/S Gate Way Service Station	Sri Partha Bhowmick	Mondalgachi, Barasat	9051320051
24.	M/S Joy Maa Filling Center.	Kalpna Mukhopadhyay	Rajarhat Bishnupur,	9836629227
25.	M/S Lokenath Service Station	Sri Niranjan Saha	Hatthuba, Habra	9333711981, 9733562281
26.	M/S Roy Service Station	Ranjit Roy, Dipti Roy	Noapara, Barasat	9331026353
27.	M/S Chandipata Service Station	Arup Kr. Hazra	Reekjoni, Rajarhat	2573 7267, 9830718793
28.	Rathtala Service Station	Sekherendu Paul	Rathtala, Barasat	9804635088

29.	Habra Petrol Service	Kabita Banik	Vidya Sagar Road,	9563905051
30.	M/S Auto Care Filling Center	Kalipada Roy	Champadali, Barasat	9830541647
31.	M/S Subarban Service	Jhunu Gain	Serberia, Taki Road	9836380612, 7872729222
32.	M/S Bharat Petroleum Corp Ltd		New Town, Rajarhat	9830853811
33.	Golabari Service Station	Md. Monirul Islam,	Golabari Bazar, Barasat	9732802617, 9830061758
34.	Mira Service Station	Ratan Chakraborty	New Town, Rajarhat	9330844247
35.	M/S A.K. Mollah	Sabirul Islam	Kharibari, Barasat	9732802617, 9732802617
36.	M/S Lakshmi Service Station	Prabir Naskar	Hatiara, New Town	9830085093
37.	M/S Azad Service Station	Nazmira Khatun	Nilgang Bazar, Barasat	9433094254, 9433094254
38.	M/S New Town Filling Station	Pranab Kr. Dhali	Baguihati., Rajarhat	9830743510
39.	Baburam Shankar Service St.	Mahendra Kr. Gupta	Bakunda, Barasat	9830659944, 8697538668
40.	M/S K.M.C. Service Station	Abdus Sahar	Bishnupur, Rajarhat	9874289466
41.	M/S Suburban Fuel Service	Jhunu Bain	Taki Road Barasat	9836380612
42.	M/S Gopal Service Station	Mithun Chakraborty	Bamungachi, Barasat	9830054206
43.	M/S Maa Manasa Oil Service	Amit Roy	Ashoknagar, Barasat	9433358100
44.	M/S Shree Krishna Service Centre	Swapan Kr Mandal	Shikharpur, Rajarhat	9830432822
45.	M/S Madan Mohan Filling Station	Kusum Chowdhury	Fultala, Habra	9733244460
46.	M/S Chowdhuries Murli Mohan Filling Place	Sanjoy Chowdhury	Kamdevkati, Deganga	7584844726
47.	M/S Jeebon Sathi Service Centre	Mahabuba Yasmin	Sikira, Amdanga	9231973419
48.	M/S Dhruba Chandra Paul	Dhruba Chandra Paul	Jossore Road, Habra	9734506274
49.	M/S New Town Service Station	Tapan Mondal	Patharghata New Town	9831147818
50.	M/S Jasimuddin Ahmed Service Station	Giasuddin Ahamed	Tona, Sashan Barasat-II	9830858654
51.	M/S Singh Service Station	Ramesh kr Singh	Nabapally, Barasat	9874749444
52.	M/S Jay Maa Tara Filling Centre	Rupam Mukhopadhyay	Rajarhat, Bishnupur	9804256661
53.	M/S Champion Hub	P.K Banerjee	New Town, Rajarhat	8820218377
54.	M/S Karibari Fuel Station	Rafikul Islam	Kharibari, Barasat	9830700484
55.	M/S Auto Energy	Amit Sadh	Badu Road, Digberia	9831078091
56.	M/S Dum Dum Super Service Station	Anita Dutta, Arijit Dutta	Jossore Rd, Dum Dum	9674832797
57.	M/S Murliwala Filling Station	Olive Ghosh	Airport, Dum Dum	8584934747
58.	M/S Hindustan Petroleum Corp Ltd	Asit Das Poddar	Noapara, Barasat	9433151049
59.	M/S MA Manasa Auto Fuel Service	Chitta Ranjan Debnath	Rajarhat, New Town	9831057070
60.	M/S Fill Good Point	Sk Saiful Haque	Kirtipur-I Barasat	9836226124
61.	M/S Indian Oil Corporation	Sudip Biswas	M.A.R East New Town	9330844247
62.	M/S Data Baba Petrol Pump	Sk Jamaluddin	Amdanga	96471800528
63.	M/S Ganeriwala Brothers	Bijay Kumar Ganeriwala	City Centre Salt Lake	9831412667
64.	M/S Adhoc Padma Service Station	Sarojit Mondal	Lauhati, Haroa	9734381272
65.	M/S Adhoc New Central Service Station	Chandan Dey	Jyoti Basu Nagar, New Town, Rajarhat	9831004704
66.	M/S Janata Service Station	Jyoti Prakash Mitra	Arkhal, Amdanga	9830036688
67.	M/S Balaji Service Station	Dilip Kr Das	Salt Lake, Sector V	9883119336
68.	M/S Manick Traders	Md. Kasem Ali Mondal	Atghara, Rajarhat	9830668226

Details of Petrol Pump Dealers under Barrackpore Sub-Division				
Sl.	Name of the Petrol Pump	Name of the Dealer	Area	Contact No.
1.	M/S Kamakshya Service St.	Biplab Naha	Kalyani Exp Highway	9874066509
2.	Paul Auto Corner	Balaichand & Champa Paul	Nager Bazar	9432402333
3.	M/S B.C. Dutta & Brothers	Ajit Kr. Dutta	B.T. Road, Kamarhati	2553 3691
4.	M/S Beghoria Filling Station	Ashoke Saha	B.T. Road, Belghoria	2454 7173
5.	M/S Jatadhari Daw & Sons	Bimal Kr. Daw,	B.T. Road, Baranagar	2578 7195, 9831160655
6.	Dum Dum Service Station	Goutam Roy, Indrajit Roy	556 Jassor Road	2551-2473, 9830244692
7.	M/S Dwaraka Service Station	Nirmal Kr. Sarkar	Rishi Bankim Ch. Rd D.Dum	9836402564
8.	M/S Friends Gasoline Service	Ruma Nag, Tapashi Kar	Barrackpore, Titagarh	2592-0483, 8296790729
9.	M/S Jamuna Service Station	Aruind Kr. Shingh	Sukhchar, Khardah	9231905600
10.	M/S General Motor Associate	Subir Ghosh Majumder	234 R.B.C Rd, Naihati	9831138427
11.	M/S Paul Chowdhury Brothers	Shapu Paul Chowdhury	10, B.T. Rd, Khardah	9830053537
12.	M/S Basu & Co.	Bhaskar Basu,	S.N. Banerjee Road,	9433092004, 9038684752
13.	M/S Baranagar Service Station	Bijan Bhowmick	B.T. Road, Baranagar	2577-3229
14.	M/S Ananda Service Station	Benu Paul Chowdhury	BKT, Klt. Expressway,	9874066509
15.	M/S Onkar Service	Mohan Sing, Bobby Dhisi,	58, Rajendra Nath	6213000002, 9831193761
16.	M/S R.B Trading Co.	Sushanta Mundu,	B.T.R. Baranagar	2531 7577, 9831016860
17.	M/S Belghoria Service Station	Badal Ch. Paramanik	38, B.T. Road, Kol-56	2454 7173, 9434024438

18.	M/S Highway Motors	Champa Lal Gain,	B.T. Rd, Baranagar	9647619113
19.	M/S Radha Motors Works	Sujan Lal Maitra	B.T.Rd. Baranagar	9830141951
20.	M/S Hari Charan Service St.	Bhudeb Sadhukhan	B.T. Road, Titagarh,	9330849649
21.	M/S Rowland Service Station	Neeta Ganeriwala	BKP, Kalyani Express way,	9836945666, 9836945666
22.	M/S Sarasi Service Station	Shyamal Sarkar	1, Tarafder Para Jagaddal	9836945666
23.	M/S Lala Service Station	Krishna Chand Lala	Ghosh Para Road,	2561 5467, 9007659799
24.	M/S Dum Dum Service Station	Sandwermal Shroff	Church Rd, DumDum	9830136236, 9830244692
25.	M/S Barrackpore Auto Mobile	Ashoke Kr. Pandey	Babanpur, BKP Exp.Way	9831003183
26.	M/S Barrackpore Auto Service	Biswanath Agarwala,	Chrighmore, Titagarh	2592 0383, 9331002397
27.	M/S Krishna Service Station	Sushil Kr. Sing	Panihati, Khardah	9831002358, 9831002358
28.	M/S Maha Laxmi Service St.	Joydev Saha	Kalyani Express, Jagaddal.	9830809303
29.	Swapna Fuel Mart	Mumari Babli Ghosh	Dharampur Palashi,	(033) 2587 1998
30.	M/S Best Choice Fuel Station	Amitava Roy, Chaitali Saha	Saradapally, Kampa,	9830726129, 9433356064
31.	M/S Alpna Service Station	Asit Kr. Dey	Kanchrapara, Bijpur	25858201,9433836008
32.	M/S Trinayani Fuel Service	Prakrity Sengupta,	Mondal Road, Bijpur	9830656756
33.	Paul Chowdhury Enterprise	Ajanta Paul Chowdhury	Titagarh, Khardah,	9903641715
34.	M/S Balaji Energy Station	Sanjoy Kr. Lala	Noapara	9874602076
35.	M/S Sree Laxmi Narayan Auto	Ajoy Kr. Goswami	Ghosh Para Road,	9331883052
36.	M/S Sai Energy Station	Sri Suresh Ch. Lala	Kly Express Jagaddal	9830130413
37.	M/S Bhagawati Reliefing St.	Pertha Sarathi Paul	Dum Dum	6458 3121, 9830401344
38.	M/S Podder Filling Station	Khokan Ranjan Podder	Basudebpur Jagaddal	9830057484
39.	M/S Abhi Fuel Center	Sri Abhijit Paul	Lenin Sarani Nimta	9830850709, 9830708180
40.	M/S Amar Service Station	Sri Swarup Sing	B.T. Road, Baranagar	9830836735
41.	M/S Nandeshwar Prasad Dharamraj	Bijoy Kr. Yadav, Rajendra Yadav	7 East Ghosh Para Road,	9831484305
42.	M/S Sing & Ranjan Fuel Center	Sachidanand Sing	Vivekananda Road,	9903093051
43.	M/S Maa Tara Service Station	Sri Biswajit Sarkar	Panihati, Khardah	9830657010, 8011120909
44.	M/S Maya Fuel & Service Co.	BhagChand Tewari,	New Barrackpore,	033 – 537 3411
45.	M/S Diamond Kishan Seva Kendra	Rabindra Nath Hira	Bora, Naihati	9933335703, 9433335703
46.	M/S M/S Uma Service Station	Smt. Uma Dubey	Chandua, Bijpur	9831172083, 8334901011
47.	M/S Belghoria Service Station	Gita Paramanik	B.T Road, Belghoria	9434024438
49.	M/S Singh & Ranjan Fuel Centre	Sachidanand Singh	Vivekananda Rd	9903093051
50.	M/S Vivekananda Service Station	Aditya Singh	B.T Road, Talpukur	7003584692
51.	M/S Omni Agency PVT. LTD	Somnath Chakraborty	Kalyani - Bkp Exp way,	9051095170
52.	M/S Pioneer Petroleum	Debasish Chakraborty	Badamtala, Barrackpore	9830778950
53.	M/S Gouripur Service Station	Paragat Singh, Karaj Singh	N.H 34 Birati, Airport	9007454474
54.	M/S B.C Dutta and Brothers	Sunil Kr Dutta & Mita Dutta	B.T Road Kamarhati	9831132385
55.	M/S Sodepur Filling Station	Santanu Roy Chowdhury	B.T Road Khardah	9830476983
56.	M/S Barrackpore Auto Service	Biswanath Agarwala	B.T Road, Barrackpore	9331002397
57.	M/S General Motor Accessories Co	Goutam Ghosh Majumdar	R.B.C Road, Naihati	9831138427
58.	Sudha Narayan Service Centre	Shyamal Kr Kundu	Nihati Exp Way, Bkp	9830278454

Cooking gas distributor

L.P.G.-Cooking Gas Licensee Basirhat Sub-Division			
Sl.	Name of the Distributor	Address	Contact No.
1.	M/S Neel Kamal (indene)	Basirhat,	9735416789
2.	M/S Agnishikha Gas (Bharat)	Baduria,	9339850140, 9874287716
3.	M/S Haroa Gas Service (indene)	Gopalpur, Haroa,	9477169361
4.	M/S Sundarban L.P.G. Distributor (Bharat)	Hasnabad,	9836361313
5.	M/S Indene Swarup Joti (Indene)	Swarupnagar,	9476450552, 9433846231
6.	M/S S.S. Gas Service (indene)	Kanmari, P.S.-	9732640438
7.	M/S Makali Enterprise (H.P.)	Basirhat,	9836040993, 9836066993

Details of L.P.G. Cooking Gas under Bongaon Sub-Division			
Sl.	Name of the Distributor	Address	Contact No.
1.	M/S Anupam Indene Service (indene)	Bongaon	9733209152
2.	M/S Mira H.P. Gas Service (H.P)	Gaighata	9732974535
3.	M/S Bongaon Gas Service (indene)	Bongaon	9775024164
4.	M/S Border H.P. Gas Service (H.P.)	Bongaon	9830930117

5.	M/S Joy Radha Madhab Indene Service	Bagdah	9153359883
----	-------------------------------------	--------	------------

Details of L.P.G. Cooking Gas under Barasat Sub-Division			
Sl.	Name of the Distributor	Address	Contact No.
1.	M/S Rajarhat Gas Service (indene)	Rajarhat	9830077194
2.	M/S Aparajita Gas Service (indene)	Habra	9231263958,
3.	M/S City Lite (indene)	Barasat	9830511122
4.	M/S Dev Deep (indene)	Barasat	9830322881
5.	M/S Auro Gas Service (indene)	Gobardanga	9733548573
6.	M/S Neel Joti (indene)	Barasat	9903033166
7.	M/S Ashokenagar indent service (indene)	Ashokenagar	9434058241
8.	M/S Sankar Gas Service	Madhyamgram	9830999491
9.	M/S Dream Lite (indene)	Deganga	9831906543
10.	M/S North End Gas Centre (indene)	Barasat	9831259272
11.	M/S Karuna Mayee Bharat Gas (Bharat)	Amdanga	9830045103
12.	M/S Perfect Indene (indene)	Barasat	9339544411
13.	M/S Vikas Distributor	New Town, Kol-102	9830132222
14.	M/S Zaborpur Indene Gramin Vikash (Indene)	Jafarpur, Barasat	9332562273

Details of L.P.G. Cooking Gas under Barrackpore Sub-Division			
Sl.	Name	Address	Contact No.
1.	M/S Barrackpore Gas Service (Indene)	S.N. Banerjee Road, P.S.- Barrackpore	9831028980
2.	M/S Abhijit Enterprise (indene)	10, No.-R.C. Nandi Path, P.S.- Khardah,	9830023394
3.	M/S Barrackpore Gas Service (H.P)	34, S.N. Banerjee Road, P.S.- Barrackpore,	9830058409
4.	M/S Barranagar Gas Service (indene)	44/51&48, B.T. Road, P.S.-Barranagar	9830017883
5.	M/S Dum Dum Gas Supply Agency	213/3, Dum Dum Road, Kol-74	9831392333
6.	M/S L.B. Gas Service (indene)	32, East Ghosh Para Road, P.S.- Jagatdal,	9830266002
7.	M/S Sneha Gas Service (indene)	81/1, Raj Mohon Banerjee Rd., Baranagar,	9231693560
8.	M/S Chirantani Gas Agency (indene)	A/A/2/2, Rajarhat Road, Baguiati	9230020076
9.	M/S Mahanti Enterprise (H.P)	581, Dakshin Dari Road, P.S.- Lake town,	9836924507
10.	M/S H.P. Gas Centre (H.P)	Peerless Nagar, B.T.- Road, Panihati, K	9163998182
11.	M/S Lokenath Cooking Gas (H.P.)	1/1, Neogipara Road, P.S- Baranagar	9830063546
12.	M/S Chirodeep (indene)	435, Dum Dum Park, Kol-55	9831082042
13.	M/S Station Commander (indene)	Station Commander Air Force Noapara,	9830803709
14.	M/S Metal & Steel Factory Co-Opt	Store Bazar, Ichapore, P.S.- Noapara,	9477156291
15.	M/S Roy & Dutta Enterprise (Indene)	13, Indraloke, P.S.- Ghola, (N)24Pgs.	9477732419
16.	M/S Seba Fuel (indene)	112/4, C.P. Road, P.S.-Nimta, Kol-49	9830639621
17.	M/S Unique Gas Service (indene)	Babanpur, P.S.-Titagarh	9830026798
18.	Bengal Flame (Bharat)	122/1, B.T. Road, P.S.-Baranagar	9836743964
19.	M/S Halisahar Gas Service (indene)	Purbachal Main Road, P.O.-Nabanagar	9830477516
20.	M/S Tap Trisha (H.P)	Motilal Colloney, Airport, Kol-81	9339723710
21.	M/S Cantonment Gas Supply (indene)	Tiwara Road, Dum Dum, Kol-28	9830321751
22.	M/S Swati Indene Gas Service Indene	240, B.T. Road, Kol-36	9748726045
23.	M/S Fuel Centre (indene)	1, Feeder Road, P.S.-Belgharia, Kol-56	9331007908
24.	M/S Kancharapara H.P. Gas Service	30, Rajani Babu Road, P.S.-Bijpur,	9432257702,
25.	M/S Agnish Indene Service (indene)	333, Canel Street, Kol-48	9830119064
26.	M/S Shyamnagar Indene Service	52/1, Basudevpur, P.S.-Jagatda	9433291523
27.	M/S Asha Deep	852, M.B. Road (Birati), Kol-51	983014002
28.	M/S Freedom Service (Indene)	4, Mahajati Nagar (Gouripur), Birati, Kol-51	9830027210
29..	M/S Lokemata Enterprise (H.P.)	10/1, Old Calcutta Road, P.S.-Titagarh	9051115866
30.	M/S Satyam Indene Service (indene)	93, Janind Ghat Road, P.S.-Naihati,	9432319004
31.	M/S Chirag H.P. Gas Service (H.P.)	R.B.C. Road, P.S.-Naihati, North-24Pgs,	9830773150
32.	M/S Prokash Brothers (H.P)	19, East Ghosh Para Raod, P.S.- Jagatdal,	9830043654
33.	M/S Sarmila Indene Service (Indene)	24/1 B.T. Road, P.S.- Khardah, Kol-109	9231828458
34.	M/S Happy Home (indene)	909, Lake Town, Block-A, Kol-89	033-6521 0233
35.	M/S Uttarayan Gas Service (indene)	Jyangna, Baguiati, Kol-59	9830268574
36.	M/S Green Indene (indene)	Kaikhali, Ghosh Para, Kol-52	9831635374
37.	M/S Belgharia Indene (indene)	10, T.D. Banerjee Road, Belgharia, Kol-56	9433777200
38.	M/S Rashbihari H.P. Gas Centre (H.P)	Sajirhat, P.S.-Ghola, North-24Pgs	9674536288

Cooking gas distributor

L.P.G.-Cooking Gas Licensee Basirhat Sub-Division			
Sl.	Name of the Distributor	Address	Contact No.
1.	M/S Neel Kamal (indene)	Basirhat,	9735416789
2.	M/S Agnishikha Gas (Bharat)	Baduria,	9339850140, 9874287716
3.	M/S Haroa Gas Service (indene)	Gopalpur, Haroa,	9477169361
4.	M/S Sundarban L.P.G. Distributor (Bharat)	Hasnabad,	9836361313
5.	M/S Indene Swarup Joti (Indene)	Swarupnagar,	9476450552, 9433846231
6.	M/S S.S. Gas Service (indene)	Kanmari, P.S.-	9732640438
7.	M/S Makali Enterprise (H.P.)	Basirhat,	9836040993, 9836066993

Details of L.P.G. Cooking Gas under Bongaon Sub-Division			
Sl.	Name of the Distributor	Address	Contact No.
1.	M/S Anupam Indene Service (indene)	Bongaon	9733209152
2.	M/S Mira H.P. Gas Service (H.P)	Gaighata	9732974535
3.	M/S Bongaon Gas Service (indene)	Bongaon	9775024164
4.	M/S Border H.P. Gas Service (H.P.)	Bongaon	9830930117
5.	M/S Joy Radha Madhab Indene Service	Bagdah	9153359883

Details of L.P.G. Cooking Gas under Barasat Sub-Division			
Sl.	Name of the Distributor	Address	Contact No.
1.	M/S Rajarhat Gas Service (indene)	Rajarhat	9830077194
2.	M/S Aparajita Gas Service (indene)	Habra	9231263958,
3.	M/S City Lite (indene)	Barasat	9830511122
4.	M/S Dev Deep (indene)	Barasat	9830322881
5.	M/S Auro Gas Service (indene)	Gobardanga	9733548573
6.	M/S Neel Joti (indene)	Barasat	9903033166
7.	M/S Ashokenagar indent service (indene)	Ashokenagar	9434058241
8.	M/S Sankar Gas Service	Madhyamgram	9830999491
9.	M/S Dream Lite (indene)	Deganga	9831906543
10.	M/S North End Gas Centre (indene)	Barasat	9831259272
11.	M/S Karuna Mayee Bharat Gas (Bharat)	Amdanga	9830045103
12.	M/S Perfect Indene (indene)	Barasat	9339544411
13.	M/S Vikas Distributor	New Town, Kol-102	9830132222
14.	M/S Zaborpur Indene Gramin Vikash (Indene)	Jafarpur, Barasat	9332562273

Details of L.P.G. Cooking Gas under Barrackpore Sub-Division			
Sl.	Name	Address	Contact No.
1.	M/S Barrackpore Gas Service (Indene)	S.N. Banerjee Road, P.S.- Barrackpore	9831028980
2.	M/S Abhijit Enterprise (indene)	10, No.-R.C. Nandi Path, P.S.- Khardah,	9830023394
3.	M/S Barrackpore Gas Service (H.P)	34, S.N. Banerjee Road, P.S.- Barrackpore,	9830058409
4.	M/S Barranagar Gas Service (indene)	44/51&48, B.T. Road, P.S.-Barranagar	9830017883
5.	M/S Dum Dum Gas Supply Agency	213/3, Dum Dum Road, Kol-74	9831392333
6.	M/S L.B. Gas Service (indene)	32, East Ghosh Para Road, P.S.- Jagatdal,	9830266002
7.	M/S Sneha Gas Service (indene)	81/1, Raj Mohon Banerjee Rd., Baranagar,	9231693560
8.	M/S Chirantani Gas Agency (indene)	A/A/2/2, Rajarhat Road, Baguiati	9230020076
9.	M/S Mahanti Enterprise (H.P)	581, Dakshin Dari Road, P.S.- Lake town,	9836924507
10.	M/S H.P. Gas Centre (H.P)	Peerless Nagar, B.T.- Road, Panihati, K	9163998182
11.	M/S Lokenath Cooking Gas (H.P.)	1/1, Neogipara Road, P.S- Baranagar	9830063546
12.	M/S Chirodeep (indene)	435, Dum Dum Park, Kol-55	9831082042
13.	M/S Station Commander (indene)	Station Commander Air Force Noapara,	9830803709
14.	M/S Metal & Steel Factory Co-Opt	Store Bazar, Ichapore, P.S.- Noapara,	9477156291
15.	M/S Roy & Dutta Enterprise (Indene)	13, Indraloke, P.S.- Ghola, (N)24Pgs.	9477732419
16.	M/S Seba Fuel (indene)	112/4, C.P. Road, P.S.-Nimta, Kol-49	9830639621
17.	M/S Unique Gas Service (indene)	Babanpur, P.S.-Titagarh	9830026798
18.	Bengal Flame (Bharat)	122/1, B.T. Road, P.S.-Baranagar	9836743964
19.	M/S Halisahar Gas Service (indene)	Purbachal Main Road, P.O.-Nabanagar	9830477516
20.	M/S Tap Trisha (H.P)	Motilal Colloney, Airport, Kol-81	9339723710

21.	M/S Cantonment Gas Supply (indene)	Tiwara Road, Dum Dum, Kol-28	9830321751
22.	M/S Swati Indene Gas Service Indene	240, B.T. Road, Kol-36	9748726045
23.	M/S Fuel Centre (indene)	1, Feeder Road, P.S.-Belgharia, Kol-56	9331007908
24.	M/S Kancharapara H.P. Gas Service	30, Rajani Babu Road, P.S.-Bijpur,	9432257702,
25.	M/S Agnish Indene Service (indene)	333, Canel Street, Kol-48	9830119064
26.	M/S Shyamnagar Indene Service	52/1, Basudevapur, P.S.-Jagatda	9433291523
27.	M/S Asha Deep	852, M.B. Road (Birati), Kol-51	983014002
28.	M/S Freedom Service (Indene)	4, Mahajati Nagar (Gouripur), Birati, Kol-51	9830027210
29..	M/S Lokemata Enterprise (H.P.)	10/1, Old Calcutta Road, P.S.-Titagarh	9051115866
30.	M/S Satyam Indene Service (indene)	93, Janind Ghat Road, P.S.-Naihati,	9432319004
31.	M/S Chirag H.P. Gas Service (H.P.)	R.B.C. Road, P.S.-Naihati, North-24Pgs,	9830773150
32.	M/S Prokash Brothers (H.P)	19, East Ghosh Para Raod, P.S.- Jagatdal,	9830043654
33.	M/S Sarmila Indene Service (Indene)	24/1 B.T. Road, P.S.- Khardah, Kol-109	9231828458
34.	M/S Happy Home (indene)	909, Lake Town, Block-A, Kol-89	033-6521 0233
35.	M/S Uttarayan Gas Service (indene)	Jyangna, Baguiati, Kol-59	9830268574
36.	M/S Green Indene (indene)	Kaikhali, Ghosh Para, Kol-52	9831635374
37.	M/S Belgharia Indene (indene)	10, T.D. Banerjee Road, Belgharia, Kol-56	9433777200
38.	M/S Rashbihari H.P. Gas Centre (H.P)	Sajirhat, P.S.-Ghola, North-24Pgs	9674536288

LIST OF DIVISIONAL COMMISSIONERS

Division	Commissioners Email id	STD	Office	Fax	Residence
Burdwan(Purba & Bardhaman, Paschim Bardhaman, Hooghly & Birbhum)	commissioner.burddiv@gmail.com	033	26801111	26802204	26801111 26808080 9163111666
Jalpaiguri (Darjeeling, Alipurduar, Jalpaiguri, Coochbehar, Kalimpong)	commissioner@rediffmail.com	03561	230666	230700	230711 9830885579
Malda (Murshidabad, Malda, Uttar & Dakshin Dinajpur)	divcommr.mld-wb@gov.in	03512	223300	223300	9831200004
Midnappur (Purba, Paschim Medinipur, Bankura, Purulia, Jhargram)	divcom.meinipur@gmail.com	03222	264813	264813	
Presidency (North, South 24-Pgs., Howrah & Nadia)	hramulu@gmil.com/ compd124@gmail.com	033	22424920	22420617	

LIST OF DISTRICT MAGISTRATES

District	DMs E-mail	STD	Tel(O)	Fax	Tel(R)
Alipurduar 9733770051	dmapd20@gmail.com	03564	255062 257411	255286	256392
Bankura 9475900011	dm-bank@nic.in	03242	250304	251076	250303
Birbhum 7044042580	dm-bir@nic.in	03462	255222	256222(O) 255646(R)	255223
Cooch Behar 9434027101	dmcoochbehar@gmail.com	03582	227101	227000 225000	227201
Dakshin Dinajpur 9434055201	dm-bgt-wb@nic.in	03522	255201	255488	255202
Darjeeling 9434054233	dm-darj@nic.in	0354	2254233 2256201	2254338 2254305	2256182
Hooghly 9831992000	dm-hoog@nic.in	033	26802044	26802048	26802040
Howrah 9831076865	dm-how-wb@nic.in	033	26412961	26413367	26412024
Jalpaiguri 9434078888	dm-jlp@nic.in	03561	230127	224811	227333
Jhargram 8348101000	jhargramdm@gmail.com	03221	257915 259453	257797	8348101000
Kalimpong 7602975946	dmkalimpong2017@gmail.com	03552	255009	255264	
Malda 7719360700	dm-malda@nic.in	03512	252381	253092	253092 252415
Murshidabad 8348171000	dm-mur-wb@nic.in	03482	251650	250145	250002
Nadia 9434340101	dm-ndi@nic.in	03472	251001	252294	252052
North 24 Pgs. 8334822522	dm-bar-wb@nic.in	033	25523662 25846200	25626177	25846204
Paschim Bardhaman 9609960000	dmpaschimbardhaman@gmail.com	0341	2254545 2257377	2254242	
Paschim Medinipur 9434750400	dmpmid@gmail.com	03222	275571	275427	275570
Purba Bardhaman 9434050500	dm-burd@nic.in	0342	2662428	2625703 2561899	2625700 2625702
Purba Medinipur 9434000700	dmpurb@gmail.com	03228	263098	263500	263120
Purulia 9434001122 8373068601	dm-pur-wb@nic.in	03252	222302	222490	222301
South 24 Pgs. 9674297555 7044112222 (New)	dm-ali@nic.in	033	24791469	24793456 24487871	24793456
Uttar Dinajpur 9434049215	dm-rgi-wb@nic.in	03523	24025	246250	252441-250005

NOTE

ভূমিকম্প

কী করবেন

- ভূমিকম্পের আভাষ পাওয়া মাত্রই ঘর থেকে বেরিয়ে আসুন।
- ঘর থেকে বেরোনোর সময় না পেলে ঘরের কোনায় কোনো মজবুত পিলারের কাছে দাঁড়ান।
- খোলা মাঠে বা ফাঁকা জায়গায় গিয়ে দাঁড়াবেন।
- টিভি, ফ্রীজ, গ্যাস বন্ধ করে রাখুন। কেবলমাত্র ব্যাটারীচালিত রেডিও ব্যবহার করুন।
- বাড়ি করার সময় ভূ-কম্প রোধক প্রযুক্তি ব্যবহার করুন।

কী করবেন না

- কাঁচের দরজা, জানালা, আলমারী থেকে দূরে থাকুন।
- বাড়ি থেকে বেড়িয়ে এসে কোনো উঁচু ভাঙা বাড়ি বা ইলেকট্রিক পোলের সামনে দাঁড়াবেন না।
- ভূমিকম্প চলাকালীন চলন্ত গাড়িতে থাকবেন না।
- ভূমিকম্পের সময়ে সিঁড়িতে বা ঝুলবারান্দায় থাকবেন না।
- ভাঙা জিনিষপত্র বাইরে খালি জায়গায় ছুঁড়ে ফেলবেন না।



পশ্চিমবঙ্গ সরকার

বজ্রপাতের ক্ষেত্রে নিরাপত্তা

বাইরে



ঘরের ভিতর আশ্রয় নিতে হবে।
সম্ভব হলে পাকা বাড়ির ভিতরে আশ্রয় নিন।



খোলা জায়গায় অথবা মাঠে কাজ করার সময় আশ্রয়ের জায়গা না থাকলে যতটা সম্ভব নীচ হয়ে গুটিসুটি মেরে বসে পড়ুন, তবে মাটিতে শুয়ে পড়বেন না।



যদি যানবাহনের মধ্যে থাকেন তাহলে জানালা বন্ধ রাখতে হবে।



খোলা জায়গায় কোনও বড় গাছের নীচে আশ্রয় নেওয়া যাবে না। গাছ থেকে কমপক্ষে ১৩ ফুট দূরে থাকতে হবে।



ঝুলে থাকা তার অথবা ছেঁড়া বৈদ্যুতিক তার থেকে দূরে থাকুন।



জলাশয় থেকে দূরে থাকতে হবে।



ওভারহেড বৈদ্যুতিক তার এবং খুঁটি থেকে নিরাপদ দূরত্বে থাকুন।



মাছ ধরা বন্ধ রাখতে হবে।

ঘরের ভিতর



বৈদ্যুতিক যন্ত্রপাতির প্রাণগুণি লাইন থেকে বিচ্ছিন্ন রাখতে হবে।



ছাদ, জানালা এবং বারান্দা থেকে দূরে থাকুন।



বৈদ্যুতিক এবং ইলেকট্রনিক্স যন্ত্র ব্যবহার থেকে বিরত থাকুন।




বাড়িতে যথাযথ বজ্র নিরোধকের ব্যবস্থা করুন।

কোনও ব্যক্তি বজ্রাহত হলে কী করবেন?

- দ্রুত চিকিৎসকের সাহায্য নিন এবং অ্যাম্বুলেন্স-এ খবর দিন।
- বজ্রাহত হওয়া ব্যক্তিকে স্পর্শ করা নিরাপদ। কেউ বজ্রাহত হলে দ্রুত প্রাথমিক চিকিৎসা শুরু করুন।
- সীতাসন্যাসে ঠান্ডা আবহাওয়ায় আহত ব্যক্তিকে সরাসরি রাস্তায়/মাটিতে না শুইয়ে ব্যক্তি ও মাটির মাঝে একটি সুবন্ধের স্তর রাখুন, এতে হুইপো থারমিয়া-র (শরীরের তাপমাত্রা অভ্যন্তরীণ কমে যাওয়া) সম্ভাবনা কমানো যায়।
- শ্বাস-প্রশ্বাস বন্ধ হয়ে গেলে মুখে মুখ দিয়ে বাতাস ভরে শ্বাস ফিরিয়ে আনার চেষ্টা করুন।
- লক্ষ্য করুন কোনও বজ্রাহত ব্যক্তির আঘাত/পুড়ে যাওয়া/শারীরিক ক্ষতি/প্রাণহান্যতা শ্বাস/দৃষ্টিশক্তি শ্বাস পাওয়ার মতো সমস্যা হচ্ছে কিনা, হলে দ্রুত প্রাথমিক চিকিৎসা দিন।

বিপর্যয় ব্যবস্থাপন এবং অসামরিক প্রতিরক্ষা দপ্তর, পশ্চিমবঙ্গ সরকার





তাপপ্রবাহ বিপদজনক

তাপপ্রবাহ থেকে রক্ষা পেতে মেনে চলুন সহজ কিছু প্রতিরোধমূলক ব্যবস্থা



কী করবেন

- তৃষ্ণার্তবোধ না করলেও নির্দিষ্ট সময় অন্তর জলপান করুন। সবসময় পানীয় জল সঙ্গে রাখুন।
- সূর্যালোকে বেরোনোর সময় হাঙ্কা রং-এর টিলেঢালা পোশাক পরুন।
- মাথায় সর্বদা টুপি বা কাপড় বা তোয়ালে দিয়ে ঢেকে রাখুন এবং ছাতা ব্যবহার করুন। পায়ে জুতা বা চপ্পল পরে তবেই বাইরে বেরোবেন।
- হাঙ্কা খাবার খান ও জলীয় অংশ বেশী আছে এরকম ফল যেমন তরমুজ, শসা ইত্যাদি খান।
- বাড়িতে তৈরী পানীয় যেমন লেবুজল বা সরবত পান করুন।
- পশুদের ছায়াযুক্ত আশ্রয়ে রাখুন ও তাদের যথেষ্ট পরিমাণে জল খাওয়ান।
- ঘর ঠান্ডা করতে পর্দা, খসখস, সানশেড ইত্যাদি ব্যবহার করুন। রাতে দরজা জানালা খুলে রাখুন।
- স্থানীয় আবহাওয়ার সতর্কবার্তার দিকে খেয়াল রাখুন।
- অসুস্থ হলে দেরী না করে চিকিৎসক অথবা স্বাস্থ্য কর্মীর পরামর্শ নিন।



কী করবেন না

- যতদুর সম্ভব প্রখর সূর্যালোকে না বেরোনোর চেষ্টা করুন।
- দিনের বেলায় তীব্র রোদে বেশী পরিশ্রমসাধ্য কাজ না করাই ভাল।
- থামিয়ে রাখা গাড়িতে শিশু ও গৃহপালিত পশুদের রেখে যাবেন না।
- বেশী প্রোটিনযুক্ত ও মশলাদার খাবার খাবেন না।

কোনো ব্যক্তি হিটস্ট্রোকে অসুস্থ হলে কী করবেন

- আক্রান্ত ব্যক্তিকে ঘরের ভিতরে ছায়াযুক্ত অপেক্ষাকৃত শীতল অঞ্চলে নিয়ে যান।
- ভিজ়ে কাপড় দিয়ে সারা শরীর মুছিয়ে দিন।
- লবন জল/নুন-চিনি যুক্ত জল/ORS প্রয়োজনে খাওয়াতে থাকুন। তবে খাবার বা জল সম্পূর্ণ জ্ঞান ফেরার পরেই কেবলমাত্র দেওয়া যাবে।
- অবস্থার উন্নতি না হলে নিকটবর্তী স্বাস্থ্যকেন্দ্রে আক্রান্ত ব্যক্তিকে নিয়ে যান।

বিপর্যয় ব্যবস্থাপন এবং অসামরিক প্রতিরক্ষা দপ্তর, পশ্চিমবঙ্গ সরকার